

Wyre Open Space Audit and Needs Assessment Evidence Base Report





MD2 Consulting Ltd
36 Nevilledale Terrace
Durham
DH1 4QG

www.md2.org.uk
info@md2.org.uk
03304 408022

Contents:

1. Introduction	4
2. Open Space Assessment 2007 & 2010	6
3. Conduct and Method for the 2013 Audit	9
4. Standards	10
5. Scoring Criteria	11
6. Audit Review Findings	16
7. Qualitative Information Assessment including benchmarking	17
8. Site Assessments 2013	20
9. Site Assessments (43 no.) - Abridged Site Audit Summaries (for complete survey results refer to Appendix 3)	43
Appendix 1 – Site Audit Database	Free standing
Appendix 2 – Site Location Plans audited in 2013	88
Appendix 3 – Site Data Sheets - Full assessment 2013	125
Figures 1-2	
Figure 1: General Location of Audited sites 2013	23
Figure 2: General Location of all sites audited – 2007, 2010, 2013	24
Figures 3-20 Area Location Plans (as referenced in Open Space database)	
Figure 3: Bilsborrow and Myerscough (BIL & MY)	25
Figure 4: Calder Vale (CAL)	26
Figure 5: Catterall (CAT)	27
Figure 6: Churchtown (CHU)	28
Figure 7: Cleveleys (CLE)	29
Figure 8: Fleetwood (FL)	30
Figure 9: Forton (FOR)	31
Figure 10: Garstang (GAR)	32
Figure 11: Great Ecclestone (GRE)	33
Figure 12: Hambleton (HAM)	34
Figure 13: Inskip (INS)	35
Figure 14: Pilling (PIL)	36
Figure 15: Poulton (PLF)	37
Figure 16: Preesall and Knott End-on-Sea (PKN)	38
Figure 17: Scorton (SCO)	39
Figure 18: St Michaels on Wyre (STM)	40
Figure 19: Stalmine (STA)	41
Figure 20: Thornton (TH)	42

1: Introduction

1.1 In April 2013 a team led by MD2 Consulting Ltd were appointed by Wyre Council to undertake a Green Infrastructure Study comprising:

- Open Space Audit and Needs Assessment Evidence Base Report
- Green Infrastructure Strategy
- Playing Pitch Strategy

1.2 This document is the Open Space Audit and Needs Assessment Evidence Base Report.

1.3 In 2010 Wyre Council undertook an Open Space Audit in line with the now cancelled PPG17, 'Assessing Needs and Opportunities: A Companion Guide to PPG17' (2002). This formed the basis for the approach taken when assessing the current provision of open space in the Borough. Whilst it is recognised that PPG17 has now been replaced by the NPPF, it still considered appropriate to refer to the Open Space Audit as the PPG17 Companion Guide is still extant and will remain so until the guidance has been reviewed in light of the publication of the NPPF.

1.4 In this audit the five step process for undertaking local assessments as illustrated in the PPG17 Companion Guide (Assessing Needs and Opportunities) has been reviewed and fed into the wider Green Infrastructure Study. Hence this report is compliant with the PPG17 Companion Guide (Assessing Needs and Opportunities). Additionally the results have been fed into the Green Infrastructure Strategy which in turn deals with a range of wider environmental and sustainability issues that affect the Borough. The decision to link the Green Infrastructure Audit and Needs Assessment Evidence Base Report, Green Infrastructure Strategy and Playing Pitch Strategy is intended to provide a holistic approach to Green Planning in Wyre.

1.5 The Open Space Audit carried out and completed by Wyre Council during 2010 was a comprehensive survey of open spaces within Wyre and forms part of the evidence base for the formulation of the Local Plan. The audit included all PPG17 typologies for example; Parks and Gardens, Amenity Greenspace and Allotments. The audit also included an extra typology, water-based recreational space. The 2013 Audit is a review of all the open space categories within Wyre's Open Space Audit 2010 together with an assessment of other sites where changes were known to have occurred since 2010 and others which were not assessed as part of the Open Space Audit but form part of the green infrastructure network. The most notable addition is

the Sands (from land to Mean Low Water level) which form the western boundary of the Borough.

1.6 There are five Sites of Special Scientific Interest in Wyre (SSSI's) which are important designated sites of high nature conservation value:

- Wyre Estuary SSSI
- Lune Estuary SSSI
- Winmarleigh Moss SSSI
- Bowland Fells SSSI (within Forest of Bowland AONB)
- Rough Hey Wood SSSI

The Wyre Estuary SSSI and Lune Estuary SSSI are within Morecambe Bay Special Protection Area (SPA), Special Area of Conservation (SCA) and a Ramsar Site (Convention on Wetlands).

1.7 This report sets out the following:

- A Review of all the open space categories within Wyre's Open Space Audit 2010 (PPG17 typologies and water-based recreational space).
- An audit of survey data for each site and the databases used in the preparation of the audit
- Audit of 43 sites to support the evidence base for the auditing exercise (this includes previously audited sites and new sites)
- Reviewed and included within this report the findings of an additional 13 site visits undertaken by the Wyre Council Audit Team
- Assessment of whether the compiled evidence base is in accordance with PPG17 and NPPF



Award winning Rossall Point (2013) is a major new attraction on the coast. The observatory gives excellent views across the sands of Morecambe Bay, it is also a fulcrum point where the on shore drift changes from erosion southwards) to deposition (north eastwards). The facility is ably supported by volunteers.

2: Open Space Assessments 2007 & 2010

2.1 The following are the source documents for this audit:

- Wyre Council (LDF): Open Space Audit Update 2010, Evidence Base Document, June 2010
- Wyre Council (LDF): Open Space Audit Update 2010, Evidence Base Document, Appendix 1 & 2. June 2010
- Wyre Council (LDF): Open Space Audit Update 2010, Evidence Base Document, Appendix 3 & 4. June 2010.

2.2 At the time of the audit the source documents were publicly available at the Wyre Council Website (accessed 14th June 2013):

http://www.wyre.gov.uk/downloads/file/396/open_space_audit_2010

2.3 A 2007 audit¹ involved audits of over 250 sites within Wyre's urban and rural settlements. The 2010 audit was an update which involved a desk study to identify any sites which were omitted in the 2007 Audit or where clarification was required. This audit was undertaken by Wyre Council.

2.4 In 2010 there were visits to and audits of 225 sites. The 2007 audit had classified each site into seven categories, with two cross-cutting sub-categories. In the interests of strict compliance with PPG17's requirements, in the 2010 update to the 2007 audit, all the sites were reclassified according to the typology in PPG17. For 2010 an additional category was identified, as allowed by PPG17, of water-based recreational space. The amounts of each type of space that was identified are set out in the report and appendices. Following consultation on the Green Infrastructure Study in June 2013, water access locations (access to natural and semi-natural greenspace) were added to the sites audit (listed at 8.2). A number of sites were reclassified following review.

Site Ref	Name	2010 classification	2013 re-classification
CAL4	War Memorial	Civic Spaces	Parks and Gardens
CAT3	Stone Cross Gardens	Amenity Greenspace	Parks and Gardens
FL7	Mariners Close	Provision for children	Amenity Greenspace
FL23	Former High School Fields, Broadway	Outdoor Sports Facility (other)	Amenity Greenspace
HAM6	Hambleton Fisheries	Water based recreation	Outdoors sports facility

¹ Refers to the last audit undertaken before 2010

		space	(other)
HAM8	Wardley's Creek	Water based recreation space	Outdoors sports facility (other)
TH4	Kenyon Gardens	Amenity Greenspace	Parks and Gardens
TH5	Wyre Estuary Country Park, Stanah	Natural and Semi-natural Greenspace	Parks and Gardens
TH45	Yacht Club	Water based recreation space	Outdoors sports facility (other)
PLF43	Former St Joseph's School	Abandoned	Natural and semi-natural greenspace
TH37	Land to east of Amounderness Way	Natural and Semi-natural Greenspace	Amenity Greenspace
TH17	Sandringham Avenue	Provision for children	Amenity Greenspace

2.5 The main findings of the 2010 update are summarised below:

1. There are a small number of parks and gardens; they are of strategic importance and present opportunities for high quality provision; there are ongoing programmes of improvement and opportunities are being sought for funding of further improvements, for example through Sea Change, and for greater community involvement. Wyre Estuary Country Park has been added to the list of parks;
2. Amenity greenspaces are well distributed through recent developments, but are more sporadic amongst
 - *more established residential areas; many could be made more usable as neighbourhood informal play-spaces, with residents' support; the overall amount of amenity space together with children's play*
 - *space falls short of the council's adopted target for informal play space in all settlements;*
3. Formal play spaces for children are well distributed, with a few exceptions, but will require continued progress with the improvement programme detailed in the Wyre Play Strategy to deliver effective provision to most areas;
4. Outdoor sports facilities are provided in most settlements, with Cleveleys largely relying on provision in Thornton or Fleetwood; adopted targets are met in most but not all settlements, but the needs for such space will require further study; almost all school playing fields exclude the public from making use of them outside school hours;
5. Allotments are grossly underprovided against waiting lists and compared with other Boroughs;
6. Cemeteries and churchyards are irregularly distributed, but where they occur provide beneficial sites with biodiversity benefits;

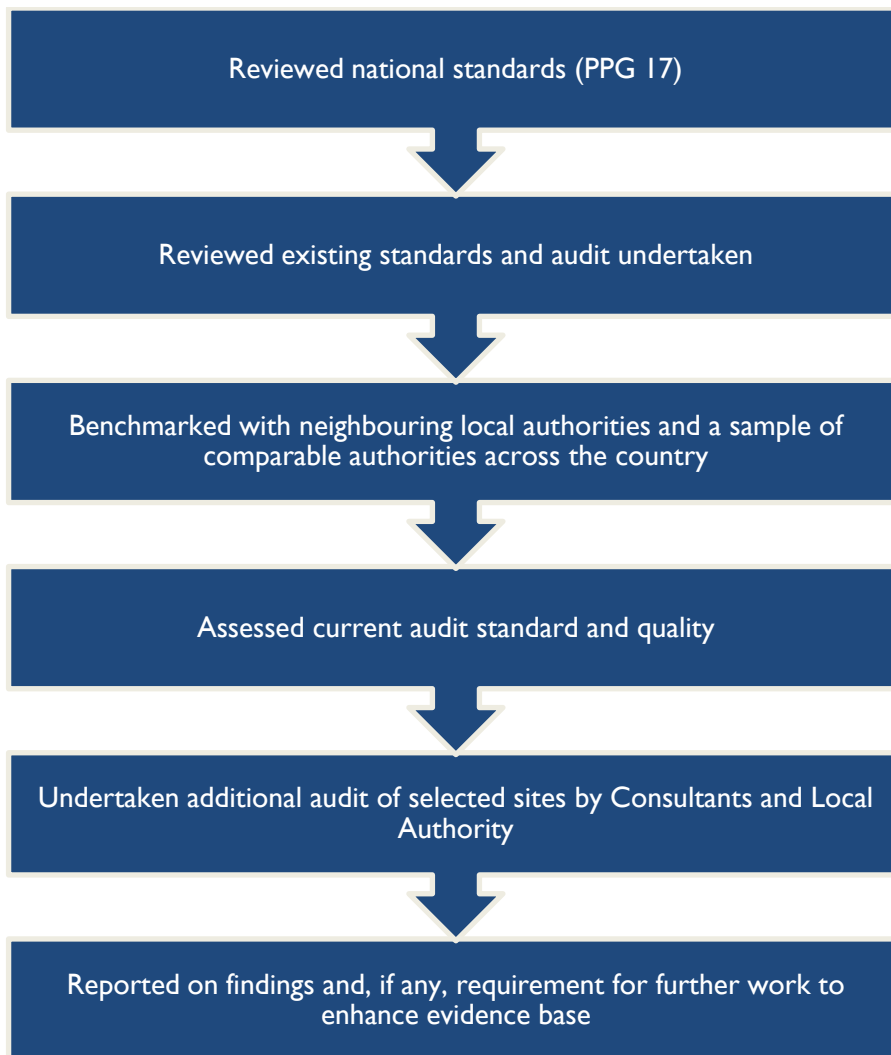
7. Natural and semi-natural greenspaces in Wyre are often based on ponds, with a small number of woodlands; they are irregularly distributed, but being added to; the coast and estuary make strategic contributions;
8. Green corridors are widely distributed, but are poorly linked and do not form an effective network; the promenades and Lancaster Canal provide strategically important corridors;
9. Besides Poulton town centre, the principal areas of civic space are within private retail developments, and strategic areas of civic space are missing from the town centres of Fleetwood, Cleveleys and Garstang;
10. Water-based recreational space is an important category reflecting the importance of Marinas in Wyre. It should be noted that yachting and other water based sports are classified as Outdoor Sport Facilities other.
11. A new category has been added in 2013 following a proposal made during the consultation process; namely to review access to water. This includes locations such as slipways. Since the water is part of a natural system this has been called natural and semi-natural greenspace access.



Outstanding junior play facilitates at Fleetwood Memorial Park.

3: Conduct and Method for the 2013 Audit

3.1 The following methodology was used for this review. It should be noted that some of the site assessments conducted in 2013 (box 5 below) were undertaken with a Countryside Ranger present.



4: Standards

4.1 The Companion Guide to PPG17 recommends that local standards are set whenever possible. After a benchmarking exercise of similar local authorities drawn from ONS (Office of National Statistics) data and the Wyre Great Outdoors Survey (2013) the following standards have been applied to the Wyre Borough Area.

4.2 The standards are expanded upon in Appendix 1 and Appendix 2 of the Wyre Green Infrastructure Strategy (2013), which is thus cross-referenced from this Evidence Base report². In summary the standards are:

OPEN SPACE TYPES	QUANTITY STANDARD (Hectares per 1,000 population unless indicated otherwise)	ACCESS STANDARD (measured in straight line)	
		URBAN	RURAL
*Parks and gardens	0.40	720m	1200m
*Amenity green space	0.40	720m	
*Natural and semi-natural green space	1.50	2000m	
*Designed play spaces for children and young people	0.18	480m	720m
*Allotments	0.25	960m	
Green corridors	NA	960m	
TOTAL open space* (sum from above)	2.73	N/A	N/A

4.3 A single quantity standard is set for the whole Borough area however the access standard measured in a straight line is higher for some types in rural than urban areas in recognition of the different spatial characteristics and lower density of these areas.

² Wyre Green Infrastructure Strategy 2013

5: Scoring Criteria

5.1 Introduction

The following criteria have been scored on a scale from 1 to 5 in the 2013 Wyre Open Space Assessment Evidence Base report.

- Evidence of vandalism and graffiti
- Condition of provision for youths
- Litter
- Extent of dog fouling
- Landscape quality/maintenance
- Noise levels emanating from site
- Good access for all (including disabled)
- Natural surveillance from neighbours and passers-by
- Safe routes through
- Separation of areas of major vehicle movements and accessible via pedestrian routes

In the 2007 and 2010 reports the criteria were described as 1 = poor and 5 = good.

These have now been more accurately defined. The consultants believe this to be fully consistent with the 2007 and 2010 audit. It is recommended that these criteria are used as a basis for future audits.

5.2 Evidence of vandalism and graffiti	1	Poor	Extensive and offence vandalism and graffiti making the site highly undesirable or unusable.
	2	Below average	Significant and obvious vandalism or graffiti to an extent which affects the sites desirability.
	3	Average	Some graffiti or vandalism but not sufficient to deter regular public use, although users would be aware of it.
	4	Fairly good	Little graffiti or vandalism which is unlikely to affect public use and enjoyment of the site.
	5	Good	No graffiti or vandalism found.

5.3 Condition of provision for youths	1	Poor	No provision provided OR provision is unusable and potentially unsafe
	2	Below	Provision is in need of major

	average	refurbishment and renewal but is not obviously hazardous
3	Average	Provision is usable but would benefit from enhancement and improvements
4	Fairly good	Provision is in regular use with only limited opportunity for enhancement and improvement
5	Good	Good provision needing only regular maintenance

5.4 Litter

1	Poor	Badly littered to the extent that the site is very unpleasant. No infrastructure e.g. bins to cope with litter
2	Below average	Localized but significant littering. Infrastructure provided but is not being used or is in poor condition.
3	Average	Some littering but insufficient to stop site use and public enjoyment. Infrastructure operating satisfactorily
4	Fairly good	Minor littering which might be wind borne rather than deposited on site. Infrastructure operating well.
5	Good	No littering and excellent site infrastructure which is being used and regularly maintained.

5.5 Extent of dog fouling

1	Poor	Extensive dog fouling making the site unusable and a potential health hazard. No infrastructure e.g. dog bins
2	Below average	Localized but significant dog fouling. Infrastructure provided but is not being used or is in poor condition.
3	Average	Some dog fouling but insufficient to stop site use and public enjoyment. Infrastructure operating satisfactorily
4	Fairly good	Minor dog fouling which may be a single incident. Infrastructure operating well.
5	Good	No dog fouling. Site infrastructure is being used and regularly maintained.

5.6 Landscape quality/maintenance	1	Poor	Little or no landscape attributes, or former attributes decayed beyond point of recovery. No evidence of site maintenance in a long time. Site apparently abandoned.
	2	Below average	Some landscape attributes which might be recovered if management regime is changed. Little evidence of management in the recent past. Condition likely to disappoint the observer.
	3	Average	Reasonable landscape infrastructure and evidence of ongoing management. However site requires renewal or refreshment.
	4	Fairly good	Landscape infrastructure and management appears to be working satisfactorily. Some room for improvement.
	5	Good	Landscape structure is of a good quality and management regime maintaining it in good condition.

5.7 Noise levels emanating from site	1	Poor	Significant noise levels emanating from site which is a nuisance to users and those living adjacent to the site.
	2	Below average	Significant noise levels emanating from site which is a nuisance to users but unlikely to affect those living adjacent to the site.
	3	Average	Modest noise levels emanating from site which is a distraction but not a nuisance to other site users.
	4	Fairly good	Occasional but not persistent noise levels emanating from site which is unlikely to be of any concern to other users.
	5	Good	Noise levels do not affect the quiet enjoyment of the site.

5.8 Good access for all (including disabled)	1	Poor	Access is difficult and potentially hazardous. Access for the less-abled would be impossible. Need for a complete access plan.
	2	Below	Access is possible but with some

		average	difficulty but not hazardous. Limited opportunities for the less-abled to access the site. Major improvements required.
	3	Average	Access is reasonable for the able bodied and the less-abled can access over 50% of the site. Significant improvements possible.
	4	Fairly good	Access is above average and most areas are accessible for the less-abled. Improvements are minor.
	5	Good	Good access throughout for all. Management and maintenance regime evident to maintain this standard.
5.9 Natural surveillance from neighbours and passers-by	1	Poor	No natural surveillance causing concerns over potential personal safety and anti-social behaviour.
	2	Below average	Limited natural surveillance meaning that some localized areas have no surveillance.
	3	Average	Natural surveillance throughout although this may be at some distance from major circulation routes and observation points.
	4	Fairly good	Natural surveillance generally good although minor improvements possible such as improved sight lines from/to key areas.
	5	Good	Good natural surveillance throughout no need and/or no opportunity for further improvements. Likely to meet the best standards of 'safe-by-design'
5.10 Safe routes through	1	Poor	Major concern over safety to the extent where active consideration should be given to close site or introduce immediate special measures. Concerns are likely to be multiple e.g. fear of anti-social behaviour, harm to self, trip hazards, presence of broken glass, presence of sharps etc.

	2	Below average	Some concern over safety of routes. Likely to be a single concern and insufficient to warrant site closure. However requirement to improve route safety is a priority.
	3	Average	Most routes are safe with no immediate concerns. Major opportunity for improvements.
	4	Fairly good	All routes are safe with no immediate concerns. Minor opportunity for improvements.
	5	Good	All routes are safe with no requirement for improvement. A management and maintenance regime is in place that will maintain the standard.
5.11 Separation of areas of major vehicle movements and accessible via pedestrian routes	1	Poor	No separation of areas and speed and visibility lines such that the route is hazardous.
	2	Below average	No separation of areas but speed measures and visibility lines are such that the route is unlikely to be hazardous.
	3	Average	Some separation of areas (such as painted markings) which if observed will avoid conflicts between users (e.g. cyclists and pedestrians) as well as vehicular movements.
	4	Fairly good	Generally good separation of areas including some physical barriers such as curbs and/or separate entrances. Markings to avoid user conflicts are extensive but not complete. Room for further enhancement.
	5	Good	Good throughout, almost total separation and where this is not possible clear measures in place to accommodate different needs.

6: Audit Review Findings

6.1 Sites were audited as part of the 2007 Open Space Needs Assessment and were reassessed in the 2010 update.

6.2 For all of the 225 sites assessed in the 2010 update the original site documentation (audit forms and annotated site plans) was available for inspection. Each of these was individually inspected by the auditors for errors and consistency.

6.3 For the 225 sites the original audit forms were cross checked against the master audit database from 2010. Anomalies have been highlighted on the database in Appendix 1. Those anomalies that are deemed significant have been reclassified and are included in the table at 2.4.

6.4 The typology scoring appears consistent and thorough across the sites surveyed and the master audit database confirms a high level of recording accuracy cross checked against site observations.



River Wyre at Garstang

7: Qualitative Information Assessment including Benchmarking

7.1 The long term outcomes PPG17 aims to deliver:

- Networks of accessible, high quality open spaces and sport and recreation facilities, in both urban and rural areas, which meet the needs of residents and visitors, are fit for purpose and economically and environmentally sustainable
- An appropriate balance between new provision and the enhancement of existing provision
- Clarity and reasonable certainty for developers and land owners in relation to the requirements and expectations of local planning authorities in respect of open space and sport and recreation provision

7.2 In order to achieve these aims and enable an audit to record correct standardized information PPG17 suggests a logical methodology based on identifying needs, setting standards, identifying deficiencies and developing a strategy and related policies. On site this is achieved by completing a site audit checklist, PPG17 gives guidance as to the checklist content but this is not prescriptive. In order to review the content of the checklist and ascertain that it is sufficient as an Evidence Base Record MD2 Consulting Ltd have studied a number of Strategies from a range of Local Authorities and compiled the following typology checklist as an example of good working practice:



Fleetwood
Beach
Radar
Station on
Fleetwood
Promenade

Typology Criteria	Has it been addressed by 2010 Audit specifically	Has it been addressed by the 2010 Audit in general terms	Comments
The location, condition and situation of the main entrance	YES		
The ease of disabled accessibility	YES		
The presence and condition of toilets	YES		
The presence and volume of parking	YES		
The presence and quality of onsite information	YES		
The cleanliness of the site	YES		
The presence of additional facilities	YES		
The volume of internal seating and tables	YES		
The impact of ambient noise	YES		
The number and condition of bins *	NO	YES	The audit has identified the 'Litter' – but not the provision for bins.
The condition of the facility	YES		
Appearance	YES		
The presence of a composting bay and water facilities *	NO	NO	Not covered
The condition of internal roads and paths	YES		
The range of habitats and areas in the site	YES		
The condition of grassed areas	YES		
Quality of planted areas/ponds	YES		
The number and condition of dog bins	NO	YES	The audit has identified the 'Extent of Dog Fouling' – on certain sites the no. Of dog bins will be important.
The number and condition of benches and seats	YES		
The impact of lighting *	NO	YES	Not specifically covered but addressed generally in 'Safety and Security'
The presence and condition of fixed equipment play facilities	YES		
Whether the site is part of a sustainable transport network	YES		
Youth Provision	YES		
Site Safety/Security	YES		
Dedicated car park *	NO	YES	Not specifically addressed
Provision for cycle parking *	NO	NO	Not specifically addressed
Nearby bus stop *	NO	NO	Not addressed
Children's areas – Dog free zones *	NO	YES	The audit has identified the 'Extent of Dog Fouling'
Outdoor Sport facilities – showers/changing rooms	YES		
Flood Zone	NO	NO	May have consequences with regard to maintenance post flooding events

7.3 The typology information annotated with a (*) are specific questions that have not been answered on all sites however they have been covered generically by the Audit

Form. Overall it is clear from cross checking a typical typology example, above, that the Wyre Council Audit has been found to be thorough, wide ranging and a comprehensive evidence base record of the sites surveyed. Based on the above findings it was decided to utilise the same assessment checklist in 2013 for surveys.

8: Site Assessments (2013):

8.1 As part of the audit exercise a selected number of existing sites (29 no.) and new sites (27 no.) were surveyed by the Consultant Team and the Local Authority Officers, these are detailed below:

8.2 Site Assessments undertaken by Consultant Team (43 no.) – 16 existing, 27 new.

Site Name	Open Space Audit Reference (where applicable)
Fleetwood - Memorial Park	FL28
Fleetwood - Marine Gardens Play Area	FL35
Fleetwood – Marine Hall Bowling Green	FL36
Fleetwood - Marine Gardens Pitch & Putt	FL37
Fleetwood - Marine Gardens	FL38
Fleetwood Golf Course	FL70
Wyre Estuary Country Park (Stanah)	TH5
Poulton - Jean Stansfield Memorial Park	PLF24
Garstang - Millennium Green	GAR5
Garstang - River Wyre	GAR38
Garstang - Marina	GAR40
Garstang - Lancaster Canal	GAR37
Garstang Golf Course	GAR41
Brock Bottom (along River Brock)	NEW SITE assigned – BB1
Cleveleys – Jubilee Beach	NEW SITE assigned - CLE44
Fleetwood Beach	NEW SITE assigned - FL76
Fleetwood Rossall Point	NEW SITE assigned – FL77
Fleetwood Rossall Beach	NEW SITE assigned - FL88
Knott End Beach	NEW SITE assigned - PKN21
Winmarleigh Moss	NEW SITE assigned - WM1
Wyre Way	NEW SITE assigned - WW1
Pilling and Preesall Sands	NEW SITE assigned – PKN22
Preesall Hill	PKN15
Scorton Bowling Green – Gubberford Lane	SCO1
Scorton - Land below St Peters Church	NEW SITE assigned – SCO8
Scorton Millenium Way	NEW SITE assigned – SCO9
Bilsborrow – Beach Avenue	BIL3
Bilsborrow – Fields west of St Hilda's Church	NEW SITE assigned – BIL14

In addition to the above a number of new sites that provide access to water (natural and semi-natural greenspace access) have also been audited.

Site Name	Open Space Audit reference
Pilling and Preesall Sands Slipway Access	NEW SITE assigned – PKN23
Cleveleys Cafe Cove Slipways (2 no.)	NEW SITE assigned - CLE45
South Planks Natural Retreat Access to water	NEW SITE assigned - MY5
Wyre Estuary Country Park (Stanah) Slipway	NEW SITE assigned – TH71
Skippool Creek Moorings	NEW SITE assigned - TH72
Skippool Creek Slipways (2 no.)	NEW SITE assigned - TH73
River Wyre Garstang River Access	NEW SITE assigned - GAR44
Fleetwood Lighthouse Slipway	NEW SITE assigned - FL79
Fleetwood Outdoor Activity Centre Slipway	NEW SITE assigned – FL80
Fleetwood Marine Lake Landing Stage	NEW SITE assigned – FL81
Knott End Ferry Slipway	NEW SITE assigned – PKN24
Knott End Golf Club Slipway	NEW SITE assigned – PKN25
Knott End Sailing Club Slipway	NEW SITE assigned – PKN26
Wardleys Creek Moorings	NEW SITE assigned – HAM9
Shard Slipway	NEW SITE assigned – HAM10

The locations of these are illustrated in Figure 1 and the detailed site location plans are included as Appendix 2.

8.3 Site Assessments undertaken by Wyre Council Team (13 no.)

Site Name	Open Space Audit Reference (where applicable)
Fleetwood – King George Playing Fields	FL1
Fleetwood – West View Peoples Park	FL14
Fleetwood - Staveley Grove	FL18
Fleetwood – Rowntree Avenue Play Area	FL29
Fleetwood - Riversgate	FL31
Garstang – Kepple Lane	GAR1
Garstang – Kepple Lane Play Area	GAR30
Thornton – King George Playing Fields	TH13
Thornton – Sandringham Avenue Play Area	TH17
Thornton - Pheasants Wood	TH27

Cleveleys - The Towers/Towers Wood	CLE4
Poulton le Fylde - Tithebarn Park	PLF1
Poulton le Fylde - Tithebarn Park Play Area	PLF29



Youth facilities at Jean Stansfield Memorial Park were found to be in good condition and in use by teenage boys at the time the survey was conducted.

Figure 1: Location plan of sites assessed in 2013 (56 no.)

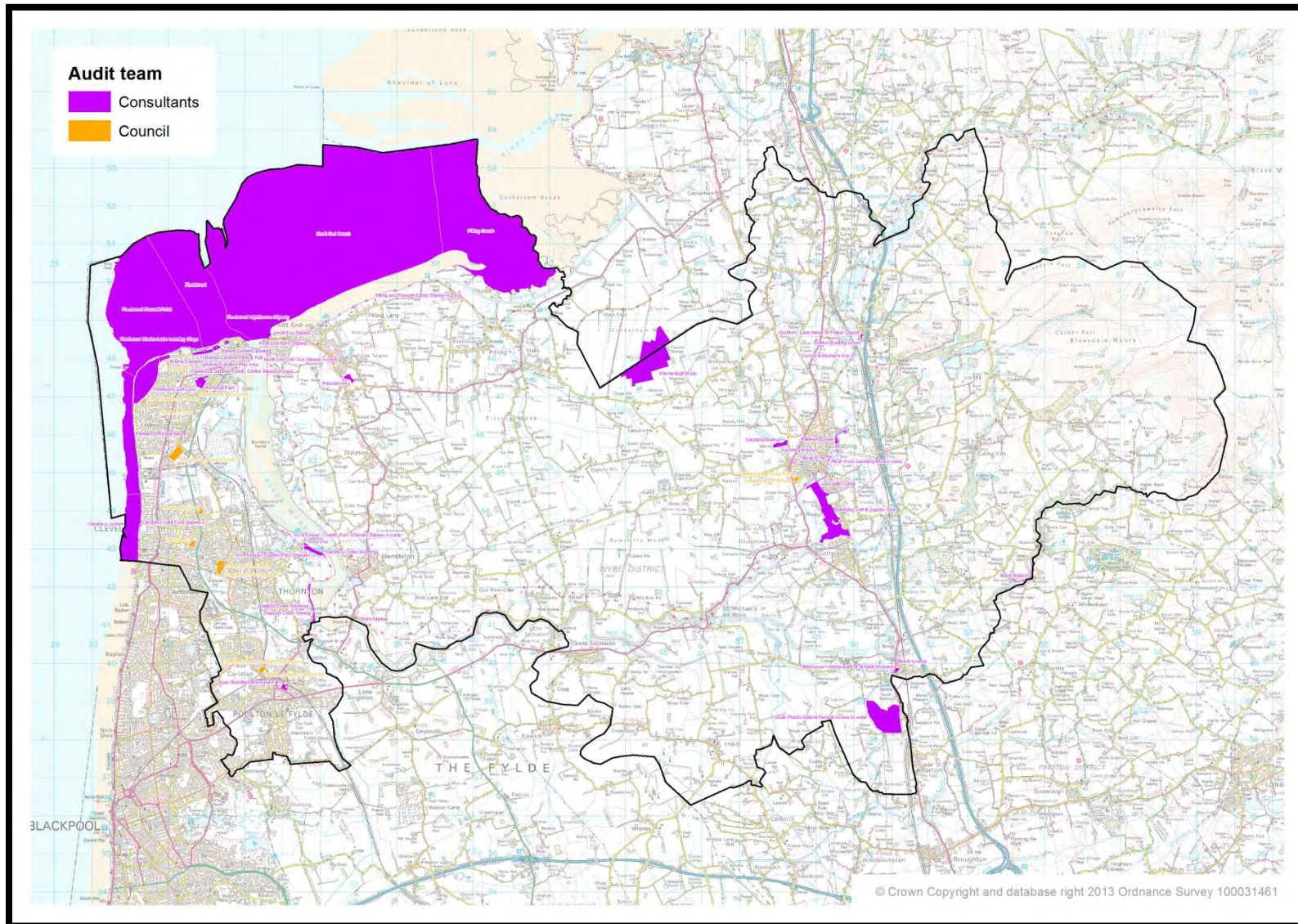
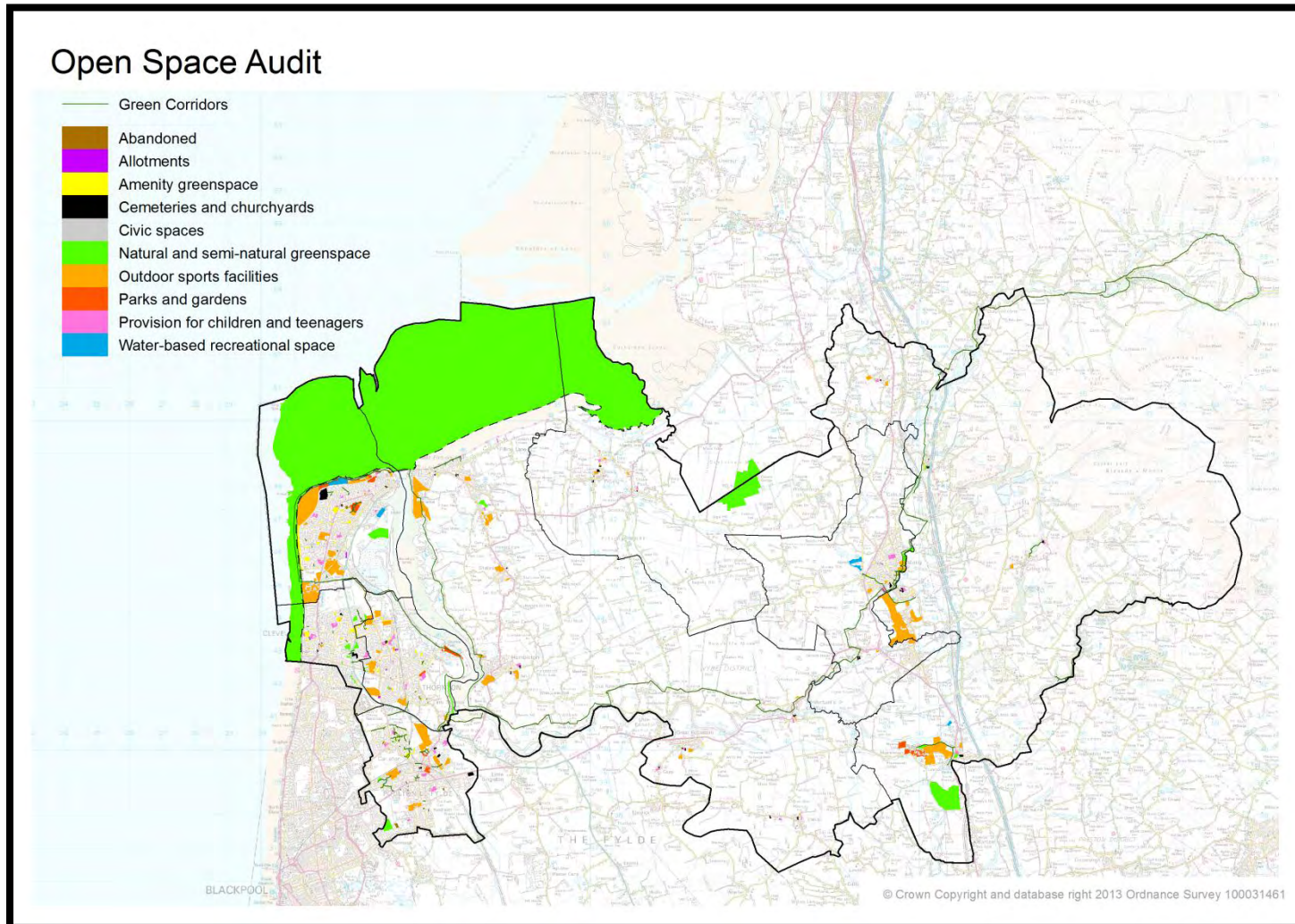


Figure 2: Location plan of all audited sites assessed (2007, 2010, 2013) – reference audit Database



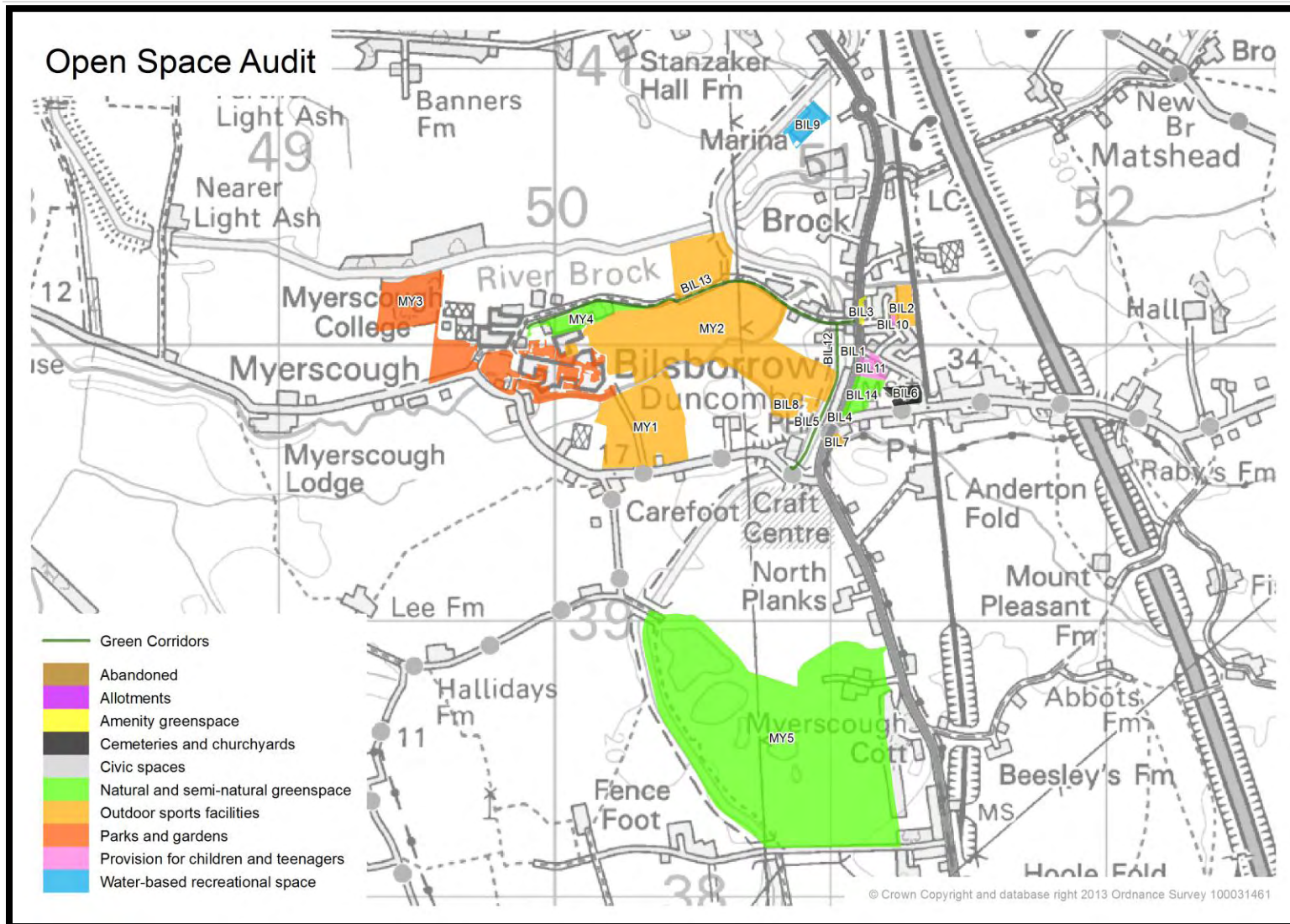


Figure 3: Bilborough and Myerscough (BIL and MY)

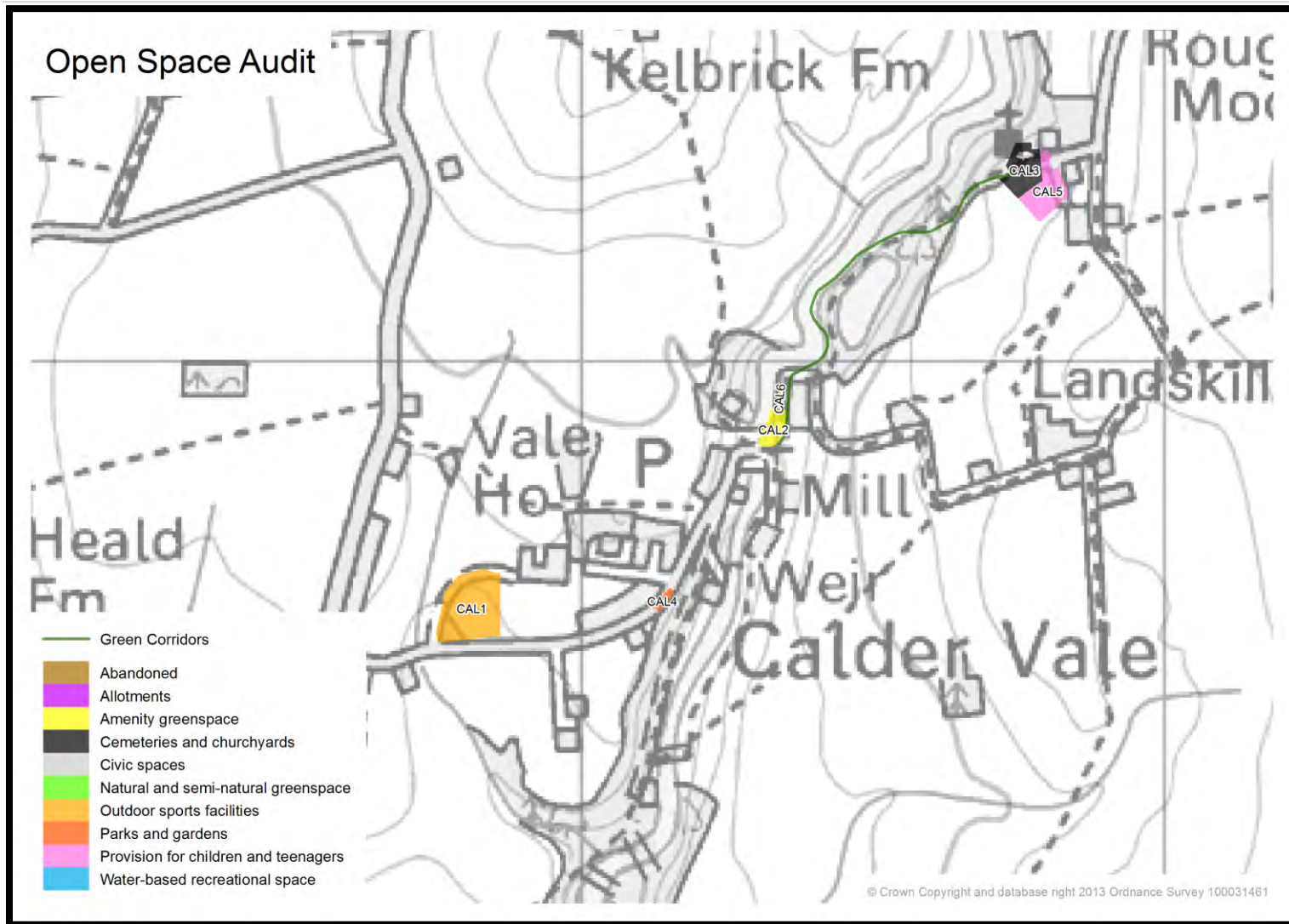


Figure 4: Calder Vale (CAL)

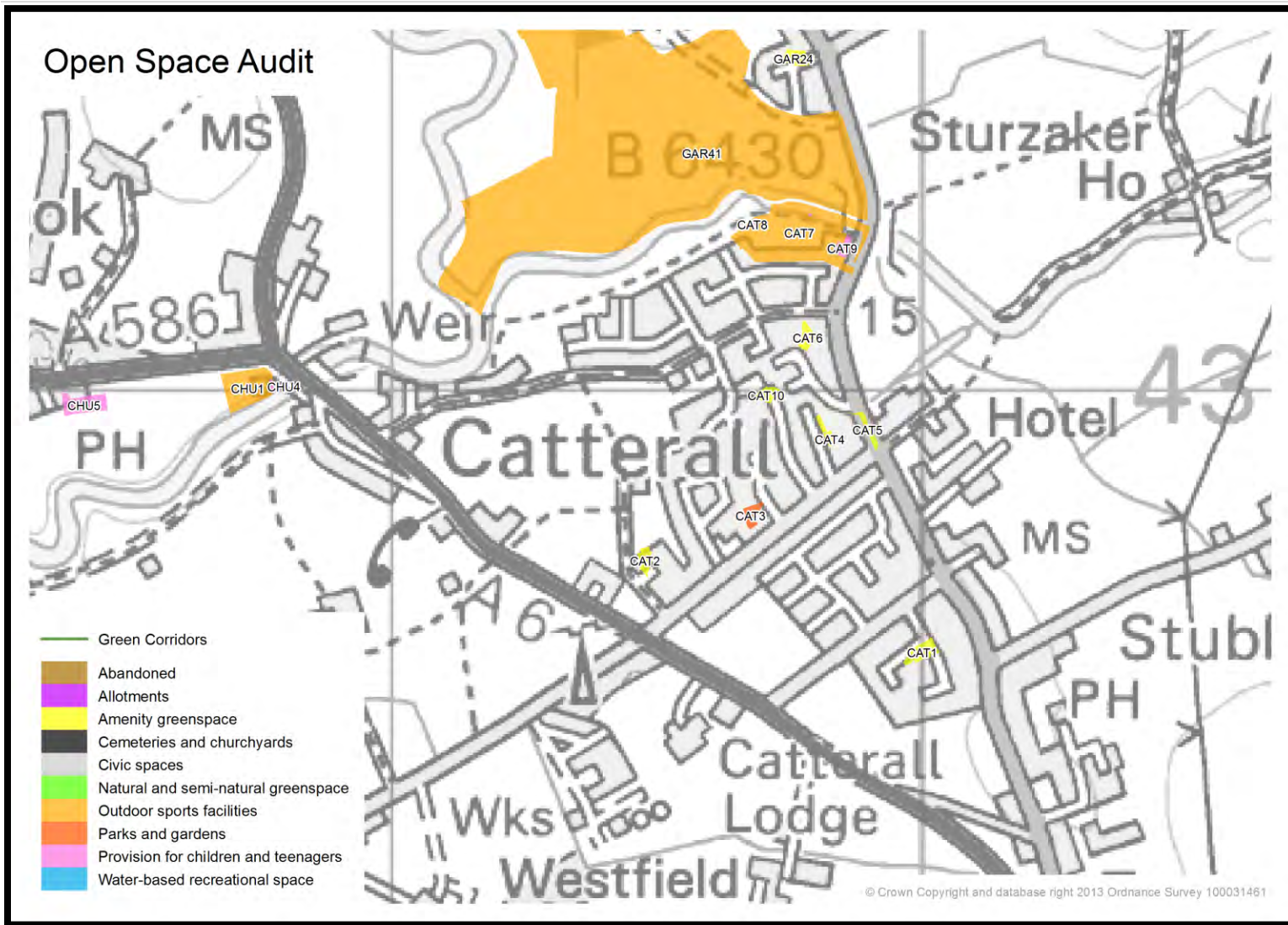


Figure 5: Catterall (CAT)

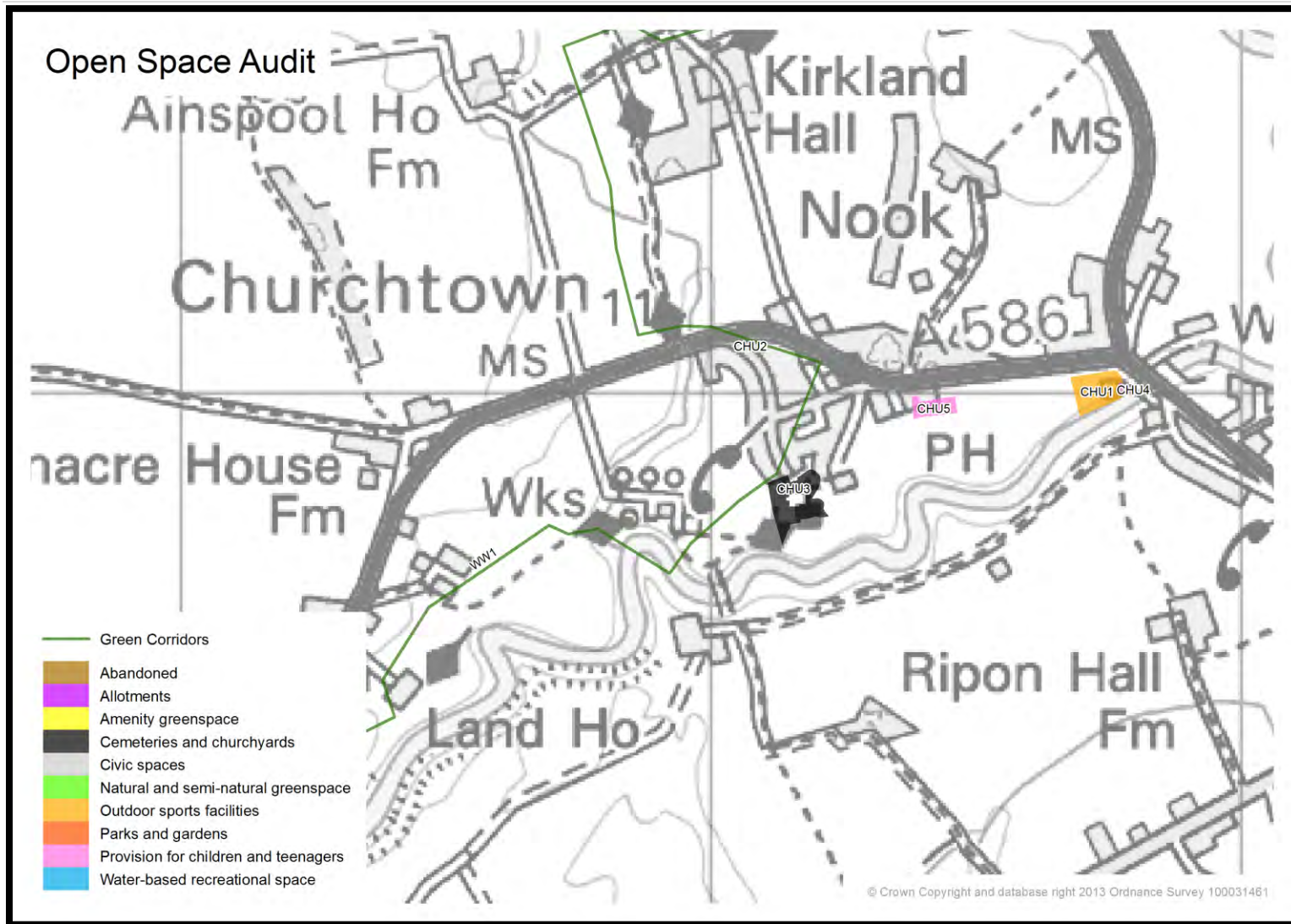


Figure 6 Churchtown (CHU)

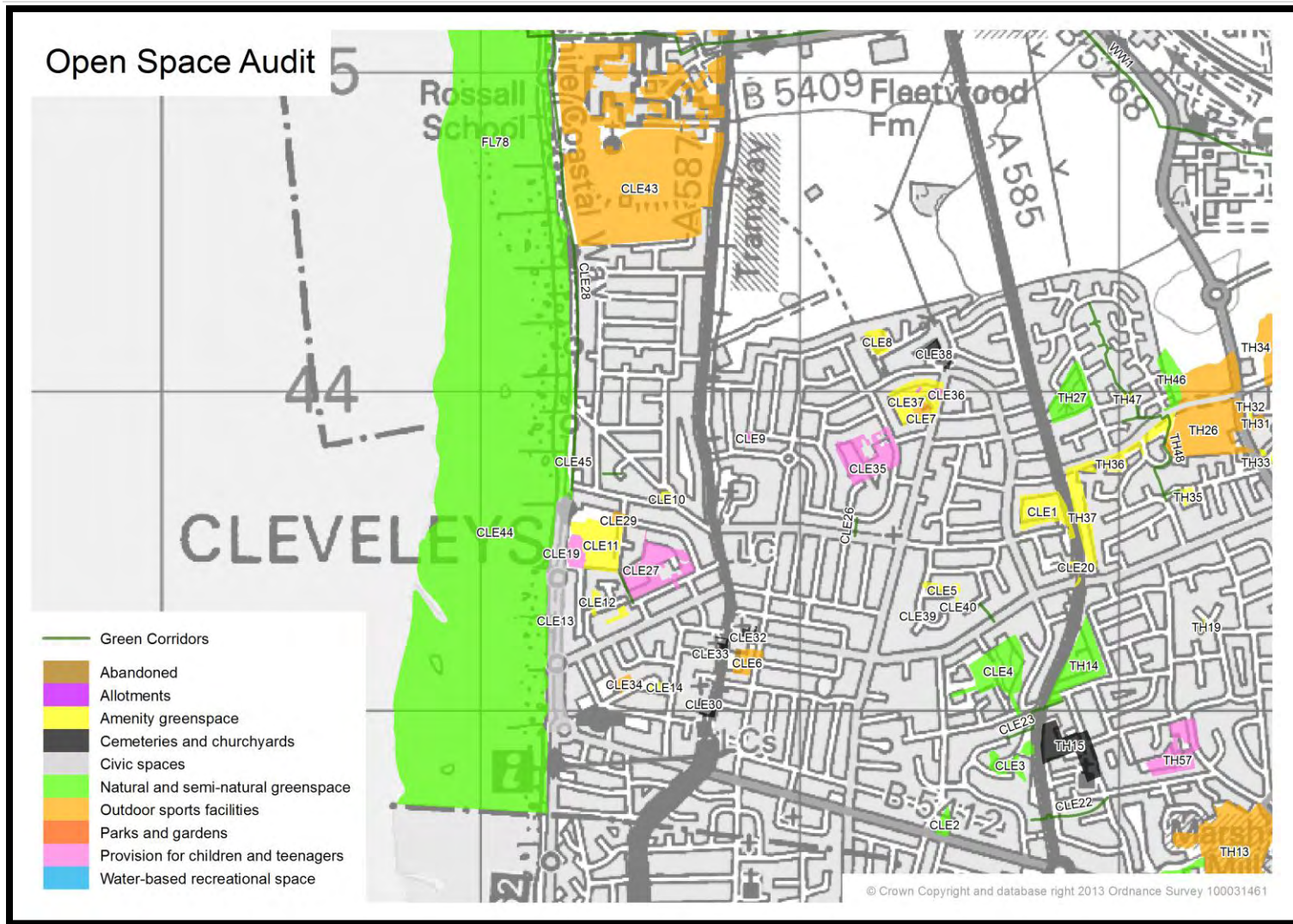


Figure 7: Cleveleys (CLE)

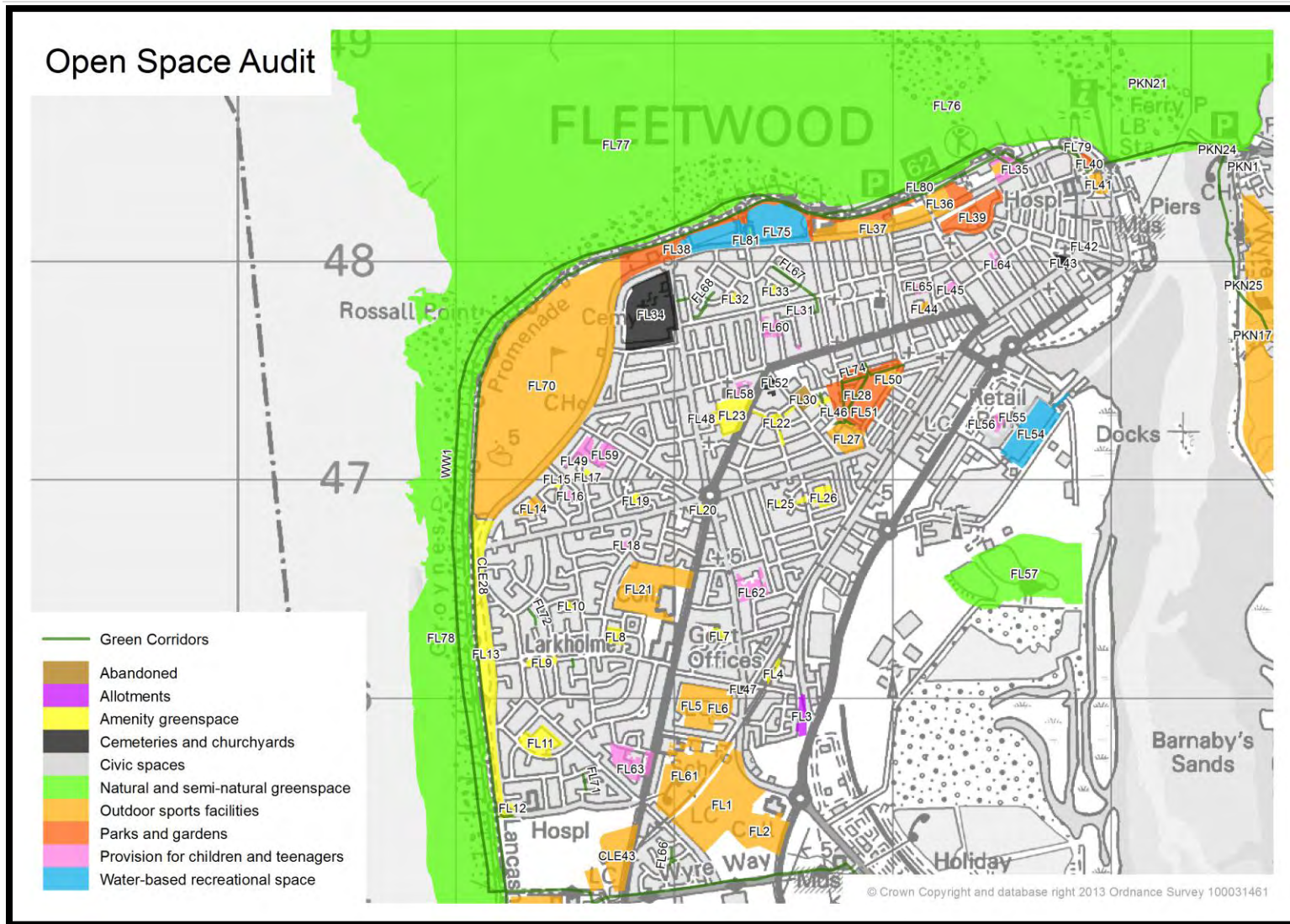


Figure 8: Fleetwood (FL)

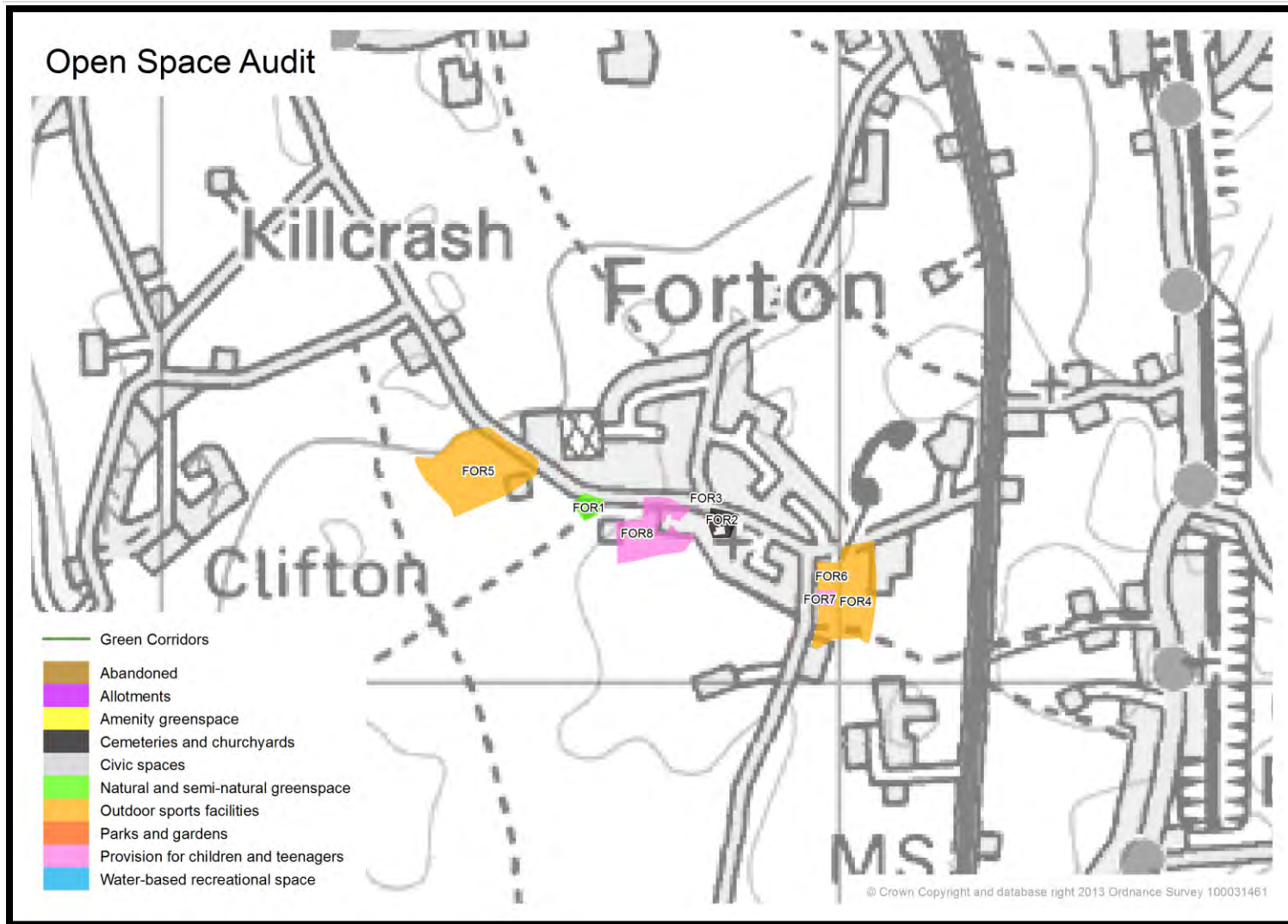


Figure 9: Forton (FOR)

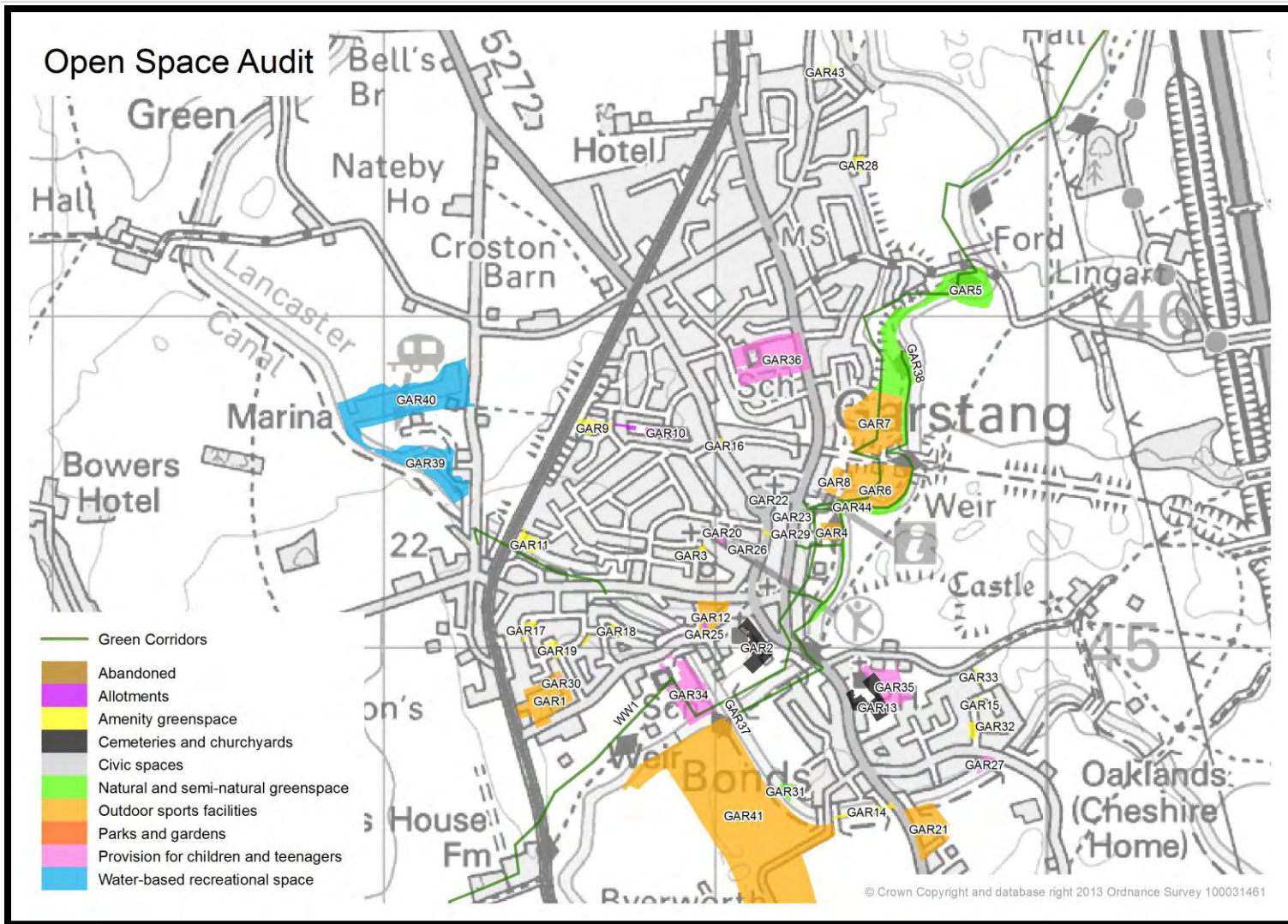


Figure 10: Garstang (GAR)

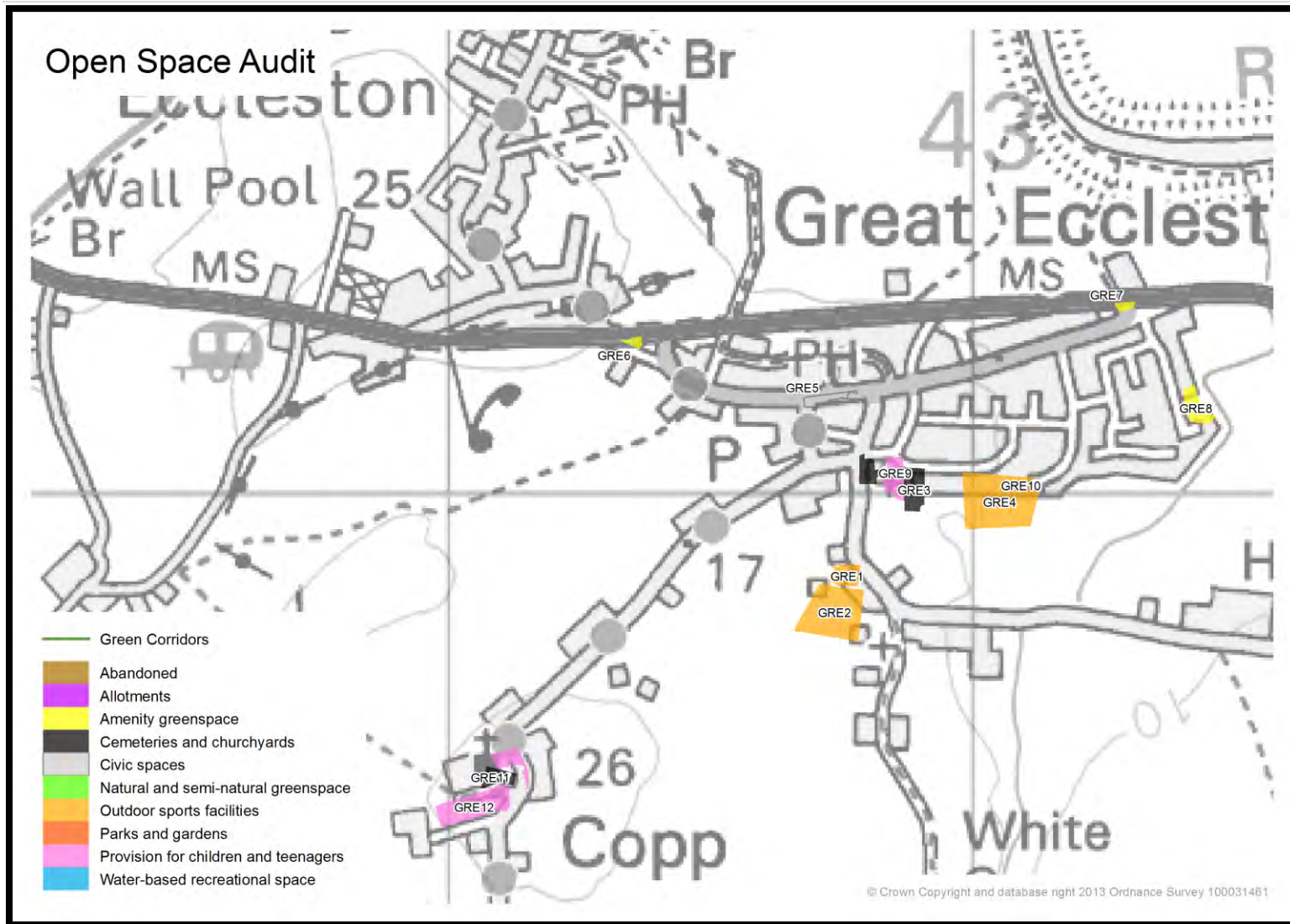


Figure 11: Great Eccleston (GRE)

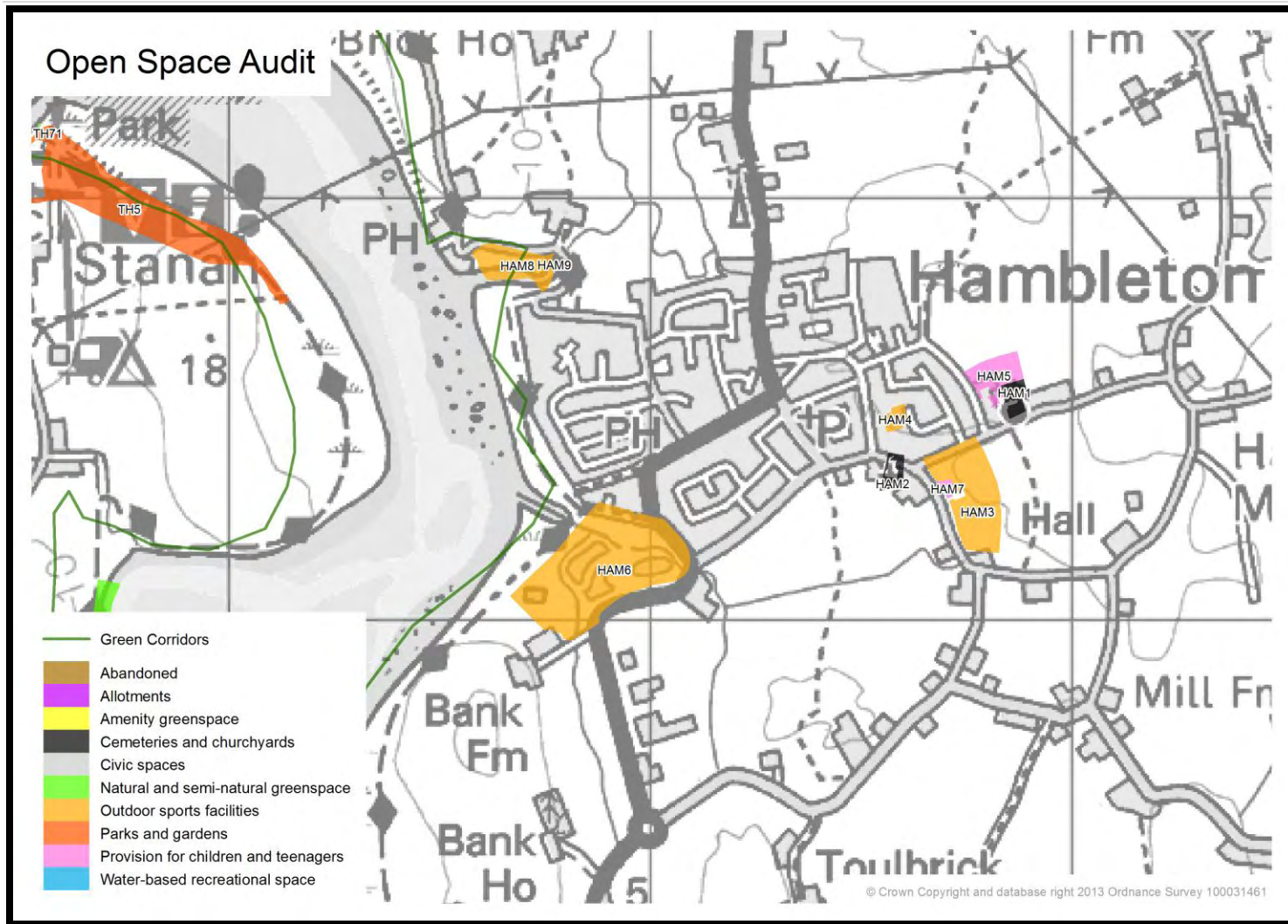


Figure 12: Hambleton (HAM)

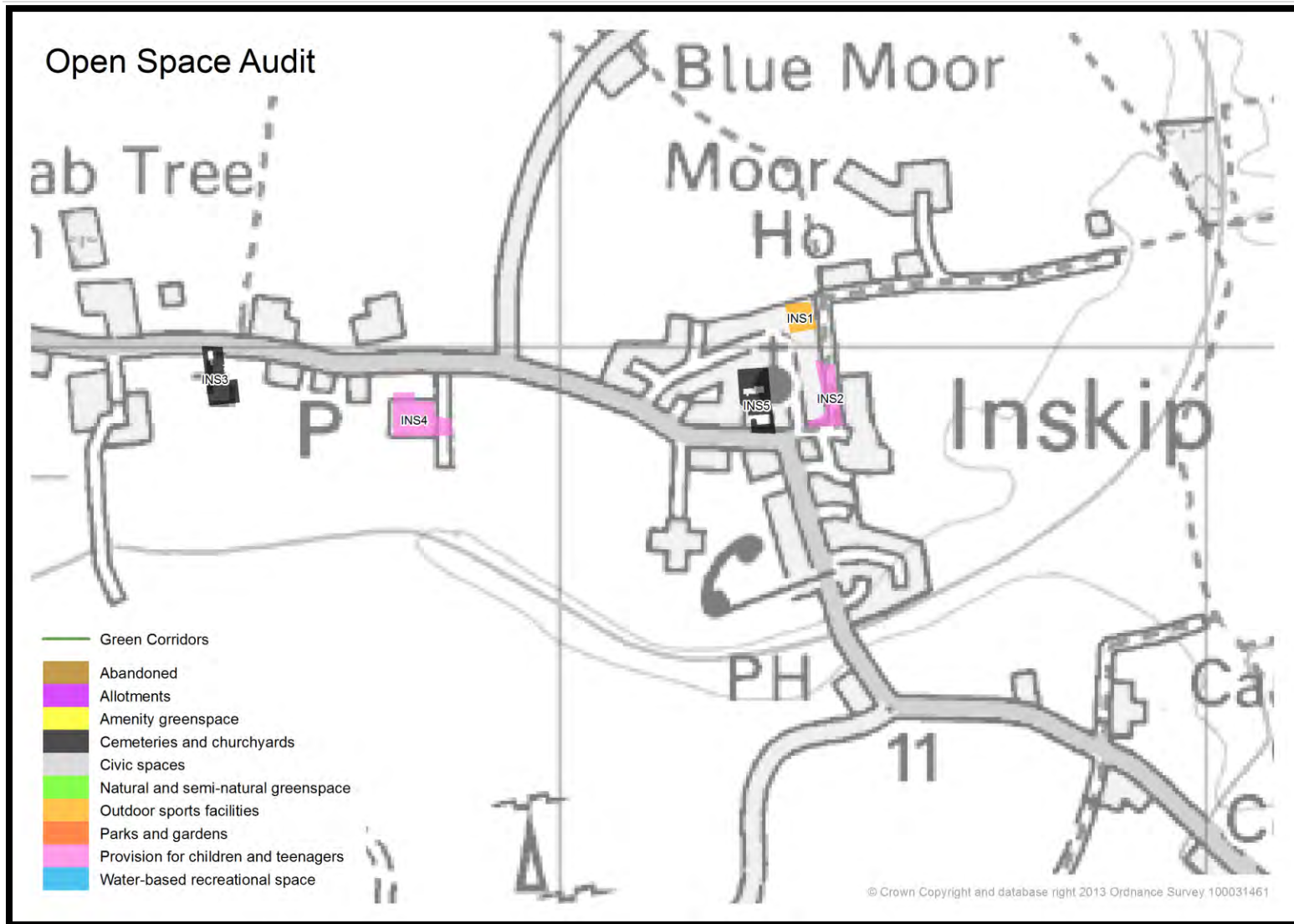


Figure 13: Inskip (INS)

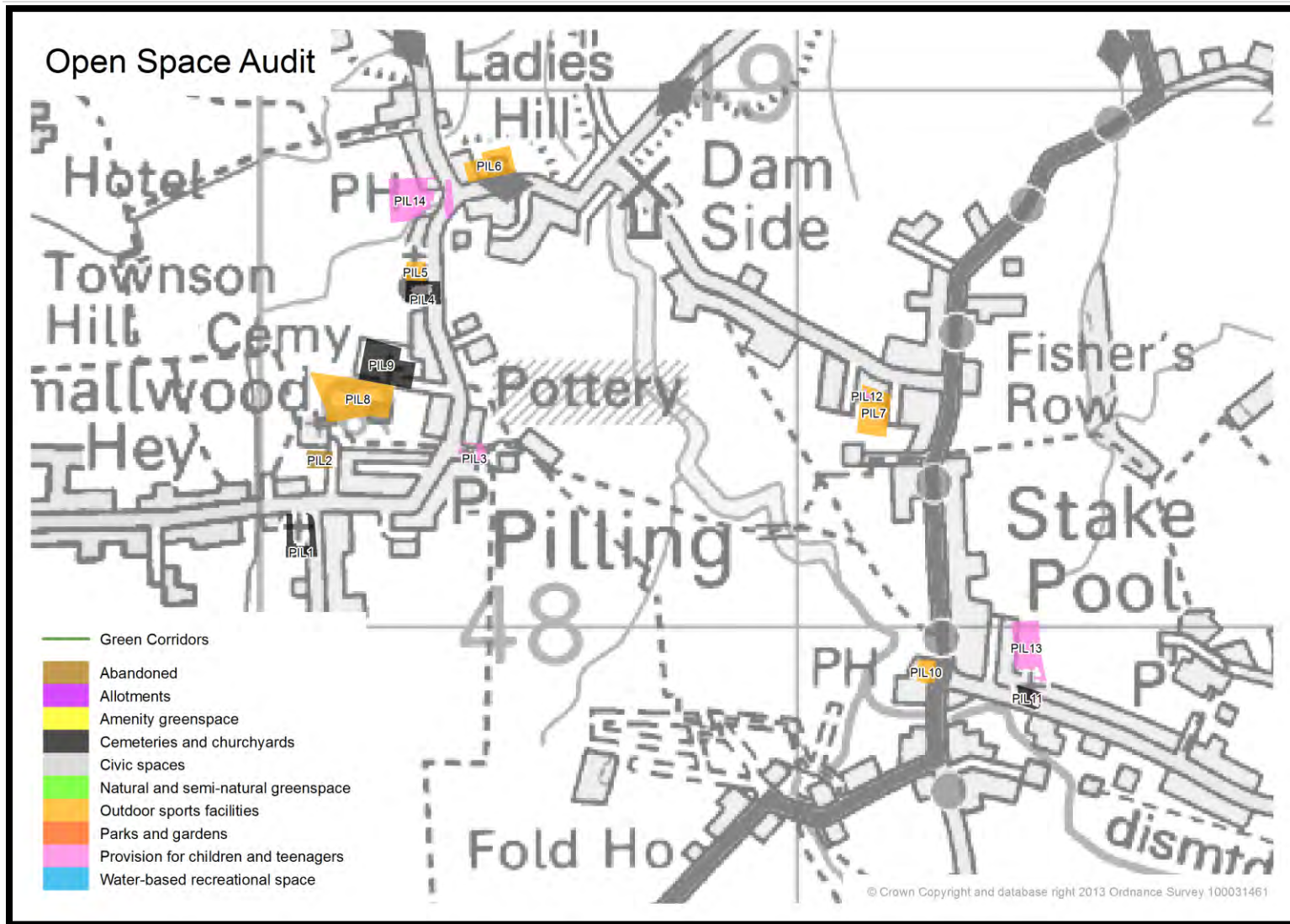


Figure 14: Pilling (PIL)

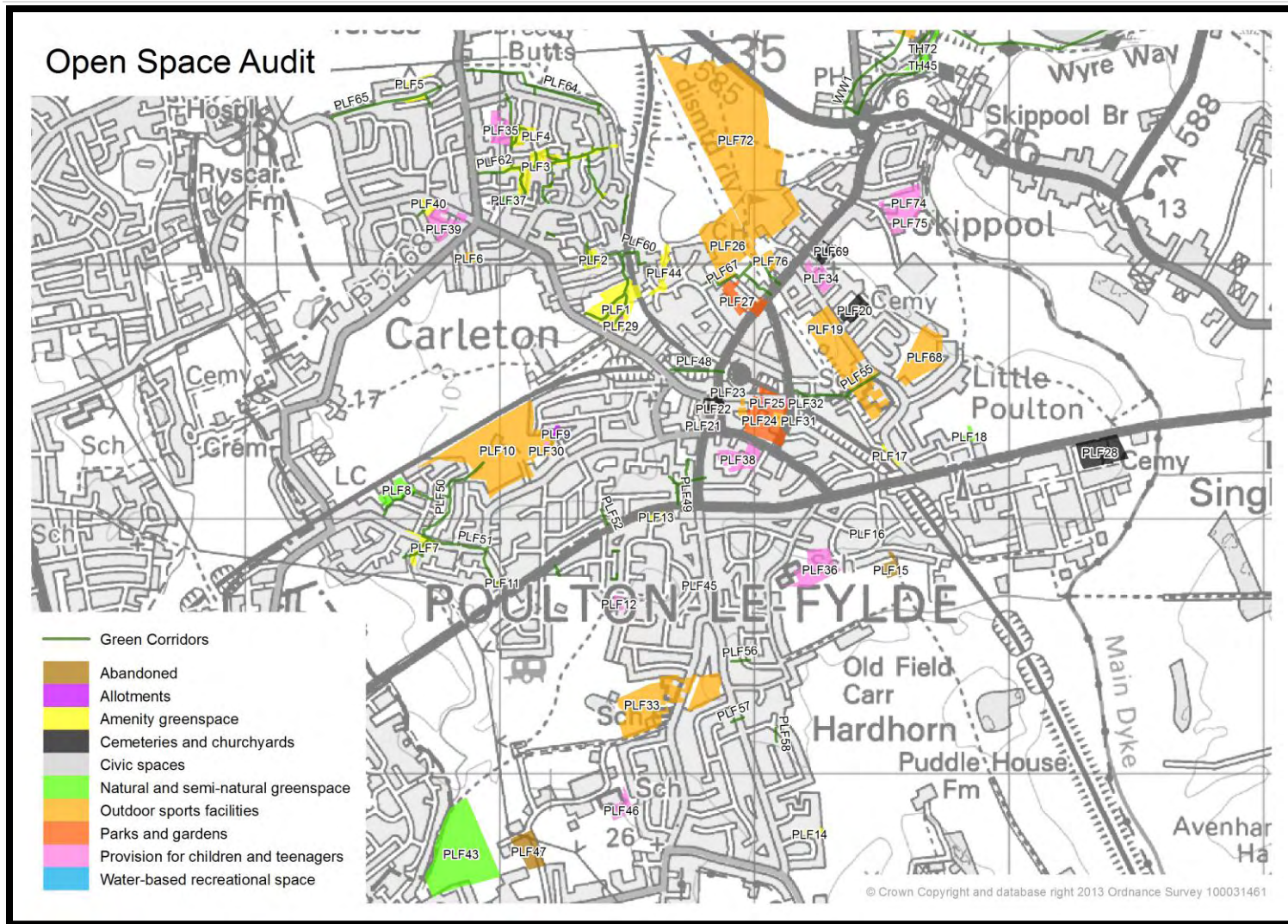


Figure 15: Poulton le Fylde (PLF)

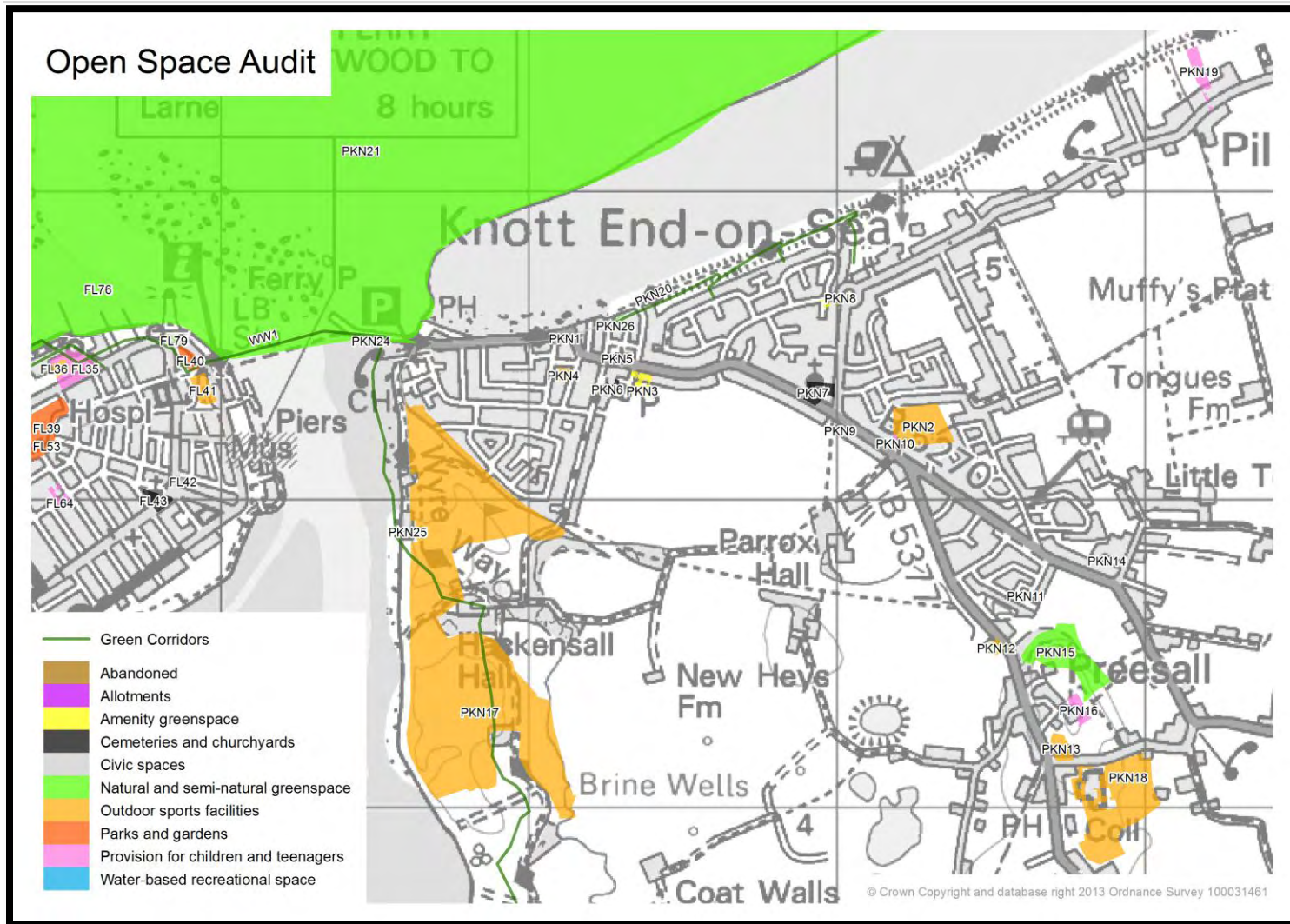


Figure 16: Preesall and Knott End-on-Sea (PKN)

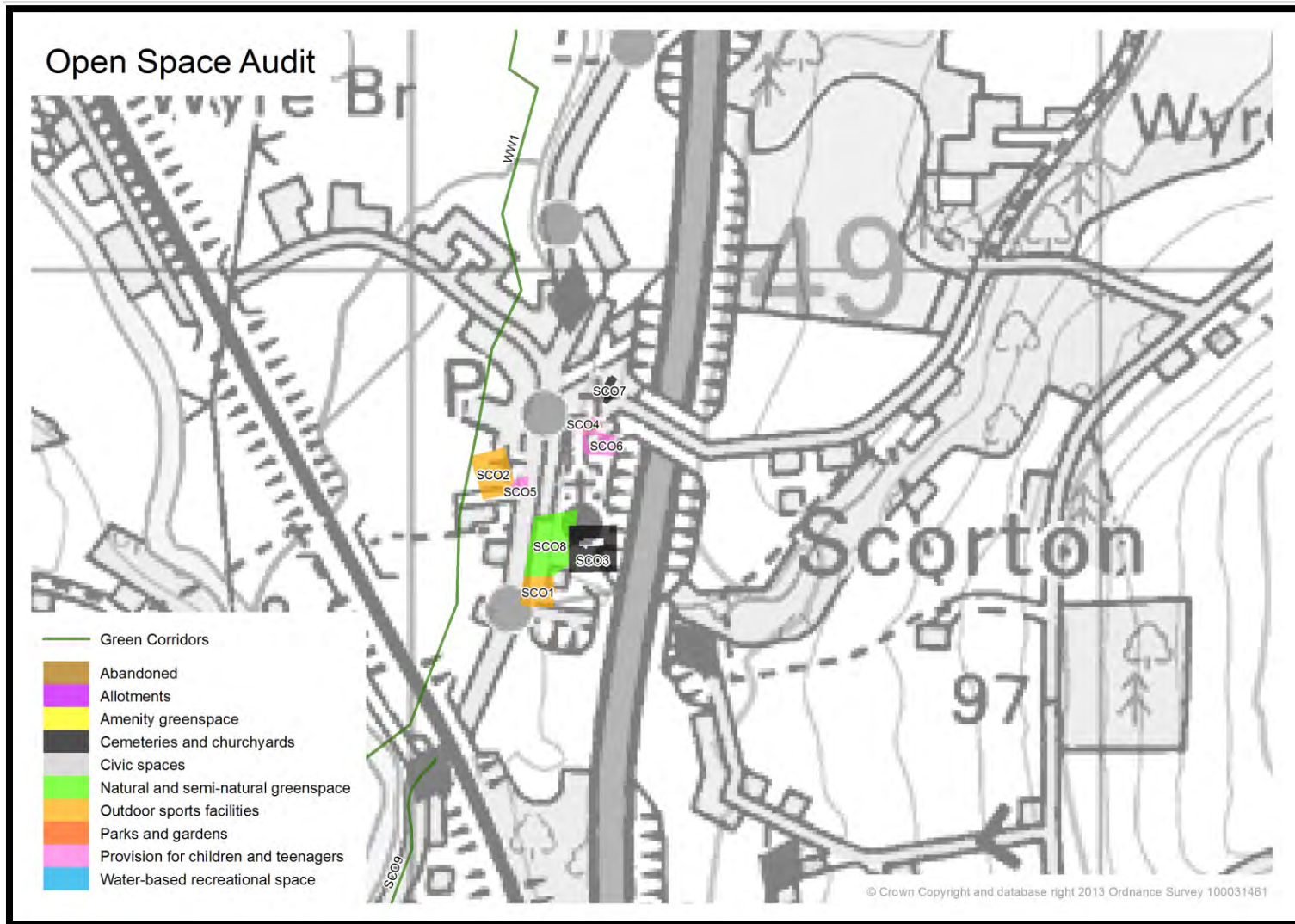


Figure 17: Scorton (SCO)

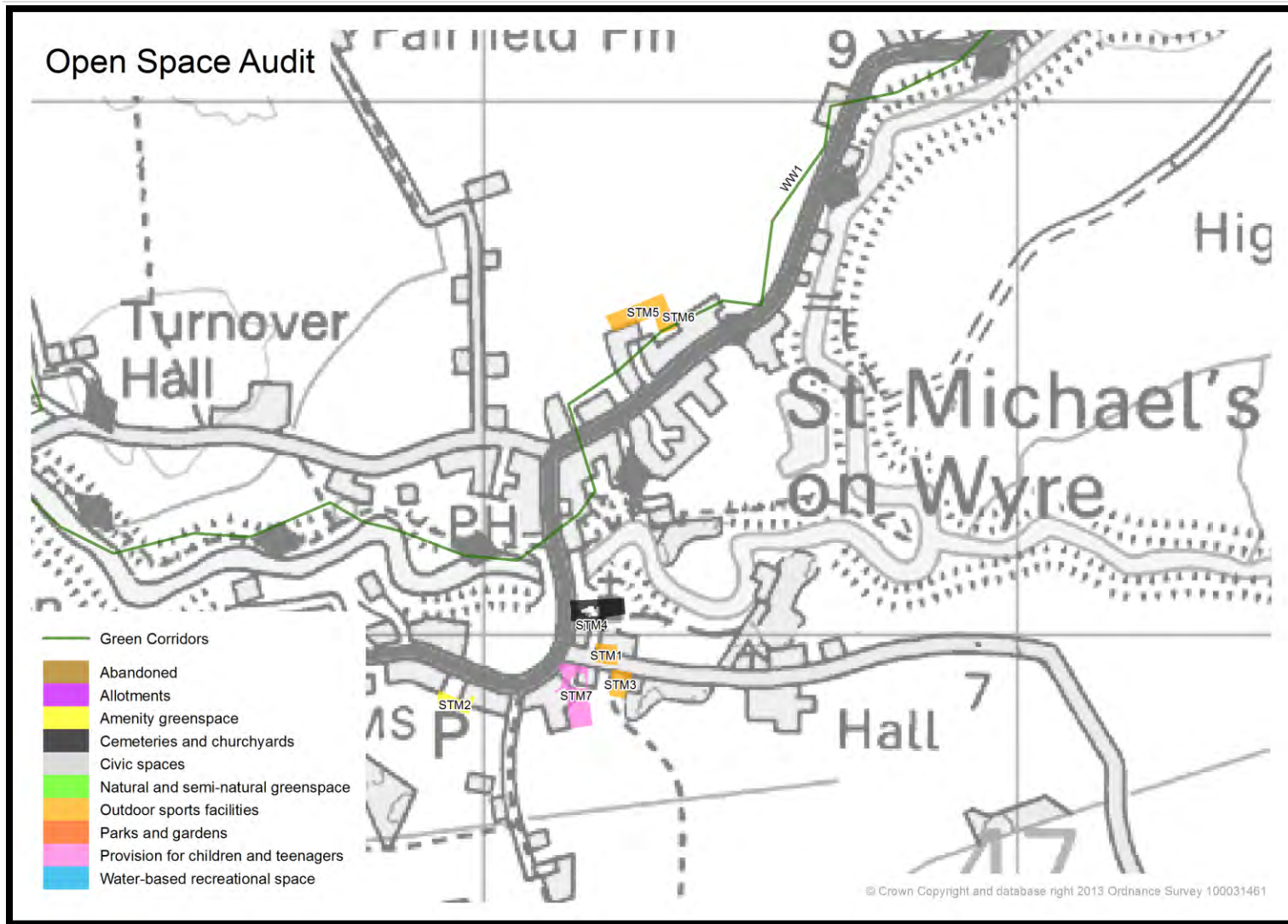


Figure 18: St Michaels on Wyre (STM)

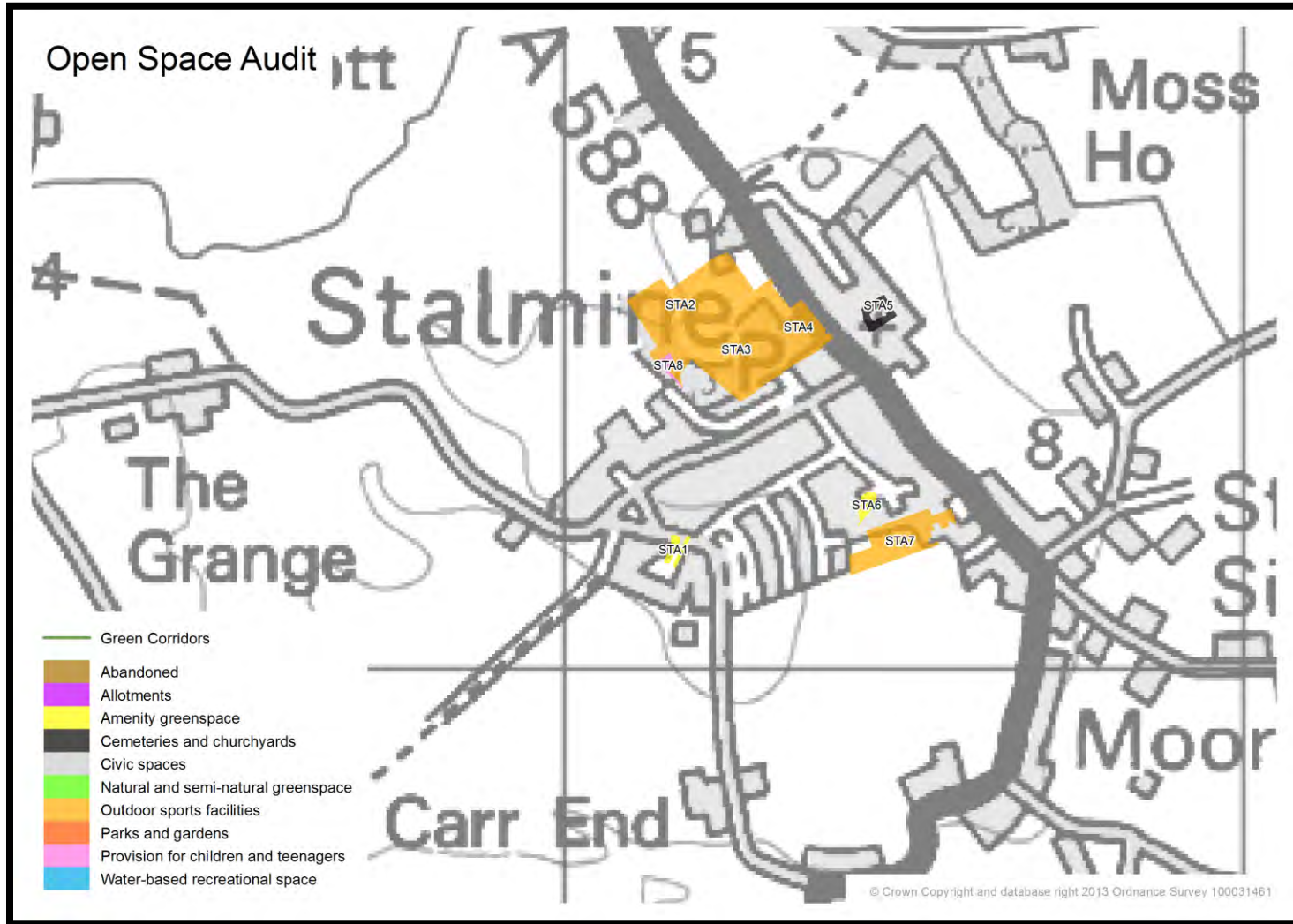


Figure 19: Stalmine (STA)

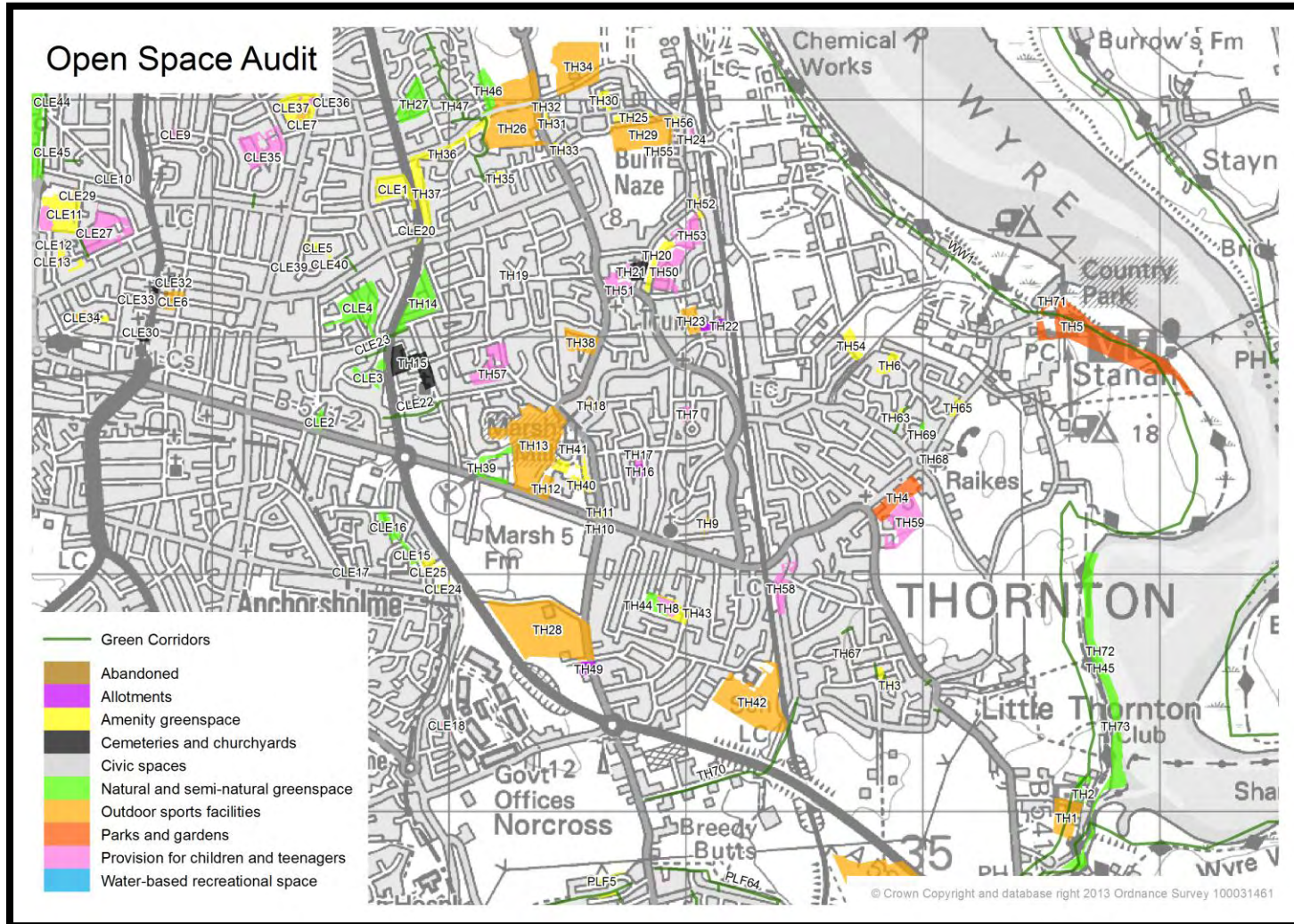


Figure 20: Thornton (TH)

9: Site Assessments (43 no.) - Abridged Site Audit Summaries

(for complete site data sheet survey results refer to Appendix 3)

Open Space Audit Form 2013	
Date/Time of survey	13:00 - 5 June 2013
Name of surveyor	Paul Davies/Clive Davies
Name/No. of Space	Fleetwood Memorial Park (FL28)
Location/Address	Warrenhurst Road, Fleetwood Lancashire, FY7 7AE
Grid Reference	332885, 447385
Size (Ha)	13 Ha (The landscaped area is 6.15 Ha)
General Description	Fleetwood Memorial Park is situated within the middle of Fleetwood and is 13 hectares of municipal parkland and is Fleetwood's main park. In 1917 the park was renamed "Memorial Park" in memory to those who died in WW1. It has a memorial statue and memorial trees. Current facilities include 3 Crown Green Bowling Greens, refurbished children's play area and picnic area, cenotaph memorial, duck pond, football pitches, and tennis courts.
Management recommendations	This is a well managed open space; the Play area has recently been upgraded. Overall the landscaping quality has improved. The main entrance gates are tired and require a refurbishment and the tennis courts require upgrading – the Park has just received Lottery Funding to undertake the management recommendations.



Excellent landscape open space facilities



Large maintained open space adjacent to Bowling Greens



Tennis Courts require upgrading and is being addressed



New Play facilities

Open Space Audit Form 2013	
Date/Time of survey	12:45 5 June 2013
Name of surveyor	Paul Davies/Clive Davies
Name/No. of Space	Marine Gardens Play Area (FL35)
Location/Address	The Esplanade, Fleetwood, FY7 6HF
Grid Reference	333522, 448437
Size (Ha)	0.98 Ha
General Description	Marine Hall Gardens Play Area is located on the east side of the Marine Gardens area on the Outer Promenade at Fleetwood. It comprises a Children's play area and open space facilities and is a quality open space.
Management recommendations	This is a well managed open space with a new play area which appears very popular. Maintain current standard



Play Area



Well kempt attractive landscaped gardens



Fenced off open space to restrict dog access and used for football



New Play Area with excellent facilities

Open Space Audit Form 2013	
Date/Time of survey	12:30 5 June 2013
Name of surveyor	Paul Davies/Clive Davies
Name/No. of Space	Marine Hall Bowling Green (FL36)
Location/Address	The Esplanade, Fleetwood FY7 6HF
Grid Reference	333259,448294
Size (Ha)	1.37 Ha
General Description	Marine Hall Bowling Green comprises 5 no. Bowling Greens on Fleetwood's sea front overlooked by the Mount and backed by spectacular views over Morecambe Bay. The Bowling green adjacent to the Play Area is in fine condition however the 4 no. Greens adjacent to the newly landscaped gardens in front of Marine Hall require attention.
Management recommendations	The 4 no. Bowling Green Area is in a state of disrepair and requires immediate attention.



The Bowling Green



Bowling Green Area that requires attention



Site Management



Path requires attention

Open Space Audit Form 2013	
Date/Time of survey	12:30 5 June 2013
Name of surveyor	Paul Davies/Clive Davies
Name/No. of Space	Marine Gardens Pitch and Putt (FL37)
Location/Address	The Esplanade, Fleetwood, FY7 6QD
Grid Reference	332982, 448171
Size (Ha)	3.94 Ha
General Description	Marine Gardens Pitch and Putt has 2 courses (one for crazy golf) and is situated on the Promenade east of the Boating Lake. A managed area with a dedicated car park.
Management recommendations	A well managed open space. There is evidence of graffiti below the entrance tunnel.



Well managed Pitch and Putt



Graffiti under site entrance tunnel



Crazy Golf Course



Dedicated car park area adjacent to cafe and reception

Open Space Audit Form 2013	
Date/Time of survey	12:30 5 June 2013
Name of surveyor	Paul Davies/Clive Davies
Name/No. of Space	Fleetwood, Marine Gardens (FL38)
Location/Address	Princes Way , Fleetwood, FY7 8LF
Grid Reference	331913, 448010
Size (Ha)	6.09 Ha
General Description	Marine Gardens is a great open space and extends along the seafront to Marine Hall. At the west end it has a new Play Area on the seafront at Fleetwood located west of the Boating Lake (Rossall point Picnic Area). It comprises open grassland with picnic benches, play area and access to the dunes and beachfront with a dedicated car park. The Hall was opened in 1935 and has been the premier entertainment venue for the Wyre area ever since. The Marine Hall Gardens have been transformed in 2012 through the Sea Change project. The grounds have been landscaped to include an outdoor performance area.
Management recommendations	A newly completed Play Area has created a popular well managed open space. The adjacent café needs repairs to the roof. The newly completed landscaping has created a modern clean functional open space.



Well equipped new Play Area – Rossall Point Picnic area



New landscaped area in front of Marine Hall



Great path links to the Beach



Well managed open space with a Dedicated car park

Open Space Audit Form 2013	
Date/Time of survey	12:30 5 June 2013
Name of surveyor	Paul Davies/Clive Davies
Name/No. of Space	Fleetwood Golf Club (FL70)
Location/Address	Princes Way , Fleetwood, FY7 8AF
Grid Reference	331 601, 447338
Size (Ha)	46.4 Ha
General Description	Fleetwood Golf Club is located on the seafront and is an 18 hole course over 45 Ha and is open to all. Designed by James Steer, Fleetwood Golf Course is a typical links course and the only true links course on the Fylde coast, playing the back 9 inside the front 9 and situated next to the sea. The course was opened in 1932 and offers a challenge with prevailing winds being a major factor on how the course plays from day to day. It is a very dry, long course with large greens and bunkers.
Management recommendations	A well managed open space. Maintain current standard of management.



Club House and Car Park



Well managed course



Views across the course to Rossall Point



Wildlife habitat in the rough

Open Space Audit Form 2013	
Date/Time of survey	16:45 – 5 June 2013
Name of surveyor	Paul Davies/Clive Davies
Name/No. of Space	Fleetwood Beach (FL76)
Location/Address	The Esplanade, Fleetwood, FY7 6BN
Grid Reference	333902, 448512
Size (Ha)	
General Description	This area of Fleetwood Beach extends, along the Esplanade, from the Knott End Ferry west to the Outer Promenade (it is known locally as Ferry Beach). It comprises grassland sand dunes adjacent to the promenade with a lower sandy beach accessible by the public. The lower sands are mechanically cleaned and the upper dunes are preserved dune grasslands.
Management recommendations	A well managed open space - The lower beach is mechanically cleaned. The upper dunes are managed in accordance with Natural England guidance as they are a natural colonising grassland.



Colonising Grassland on Dunes with conservation interest



Beach looking towards the Ferry to Knott End



Lower reaches of the Beach are very attractive for walking and play



Attractive seascape view across the Wyre estuary

Open Space Audit Form 2013	
Date/Time of survey	15:15 5 June 2013
Name of surveyor	Paul Davies/Clive Davies
Name/No. of Space	Fleetwood Rossall Point (FL77)
Location/Address	Outer Promenade, Esplanade, Fleetwood, FY7 8LF
Grid Reference	331496, 447921
Size (Ha)	
General Description	Rossall Point Observation Tower is situated on The Promenade Fleetwood and is at the SW corner of Morecambe Bay. The Beach extends and includes Marine Beach. From the Tower virtually the whole of the Bay can be observed. The Bay is notorious for ever-changing sands and fast-flowing channels. It has claimed numerous lives and necessitates frequent rescues of persons cut off by the fast flowing tides, which quickly surround the unwary who venture out on the sands. The observation tower is open to the public so that they can learn about the coastal environment, bird life and plant life or just enjoy the view. The ground floor gallery has information about the local area and seasonal displays. There are two observation decks for bird watching and taking in the views over the beach to the Irish Sea and across Morecambe Bay to the Lakeland fells and the Forest of Bowland. Anyone who cannot make it to the top deck is able to enjoy the view through a screen at ground floor level. The tower has been designed to look as though it is leaning into the wind and rises 42 feet above the sand dunes. Rossall Point Tower was commissioned by Wyre Council with funding through the Sea Change programme. The tower is operated by Wyre Council and manned by Wyre Rangers, assisted by volunteers, who run events and provide information about the local coastal environment.
Management recommendations	A fantastic facility which provides outstanding educational services. Popular area for rod and line fishermen and bird watching and dog walkers.



View to Observation Tower across car park



Rossall Point on the Promenade



View of the Sands



View up the Promenade towards Fleetwood Marine Beach

Open Space Audit Form 2013	
Date/Time of survey	17:30 – 5 June 2013
Name of surveyor	Paul Davies/Clive Davies
Name/No. of Space	Fleetwood Rossall Beach (FL78)
Location/Address	Rossall Promenade, Fleetwood, FY7 8JW
Grid Reference	331247, 444808
Size (Ha)	Approx 100 Ha of Sand to Low Water Mark
General Description	This part of the beach extends from Rossall school to Rossall Point - Rossall Beach is just north of the cafe and new sea defences and is a shingle and pebble sands beach. The beachscape where North Promenade stops and Rossall Promenade starts changes from sand to a shingle/pebble beach above the high water line, with sand below. These sea defences are considered to be the most stable of the Wyre coastline. The beach is banked up; with pebbles and shingle forming a natural sea defence that saps the energy out of the incoming waves. As the coastline gently curves inwards, the very high top sections of the beach stay dry at high tide in all but the worst of the high tides. The environment is a rich resource for wildlife, and supports many sea birds all through the year. The beach here gets lots of flotsam and jetsam washed up by the tide. The beach is ably assisted by community volunteers and FPWMG and Love my Beach
Management recommendations	A well managed open space, the beach is predominantly dog walkers, Wyre Angling Club and bird watchers.



The Promenade



View of the Sands



View of Cleveleys and Blackpool



View south from Rossall point

Open Space Audit Form 2013	
Date/Time of survey	17:55 – 5 June 2013
Name of surveyor	Paul Davies/Clive Davies
Name/No. of Space	Cleveleys Jubilee Beach (CLE44)
Location/Address	Cleveleys Promenade, Cleveleys, FY5 1DW
Grid Reference	331242,443305
Size (Ha)	Promenade 900m long, Beach Area -
General Description	Jubilee Beach is an award winning promenade and coastal defence completed in 2010. A mainly sandy beach with some shingle lower beach is fine sand, situated to the north of Blackpool and backed by a promenade, the town of Cleveleys and the Jubilee Gardens. In May 2011 Jubilee Beach earned a Quality Coast Award, an annual award from Keep Britain Tidy for beaches which are maintained to the highest standard. It is a major facility with toilets, Beach Patrol offices, Visitor Centre, Cafe, Shelters, Children's rides and Play Area, viewing areas, interactive water feature, Pay and display car parking. It is on the Lancashire Coastal Way and has a cycleway and Health Walk Route. A well-used and attractive promenade and beach area with opportunities to support a host of events and activities. Recent investment in interactive public artwork. Excellent linkage facilities to town.
Management recommendations	An excellent facility that is well managed.



Promenade landscaping



Promenade revetment steps with good access



The Sands below Jubilee Beach, clean and attractive



Groynes on the beach showing some evidence of success in reducing long shore drift

Open Space Audit Form 2013	
Date/Time of survey	17:10 – 6 June 2013
Name of surveyor	Paul Davies/Clive Davies
Name/No. of Space	Wyre Estuary Country Park (TH5)
Location/Address	River Road, Stanah, Thornton Cleveleys Lancashire, FY5 5LR
Grid Reference	335633, 443041
Size (Ha)	6.15 Ha
General Description	Wyre Estuary Country Park is situated on the banks of the River Wyre and is an award winning Green Flag Country Park. Many of the facilities are accessible to disabled people including the use of the Tramper all terrain electric buggy. The network of paths lead visitors through a variety of estuary and riverside views, with a wide range of habitats and wildlife, including excellent birdwatching opportunities. There are picnic sites and a special family area with a cafe and recently constructed children's natural play area.
Management recommendations	A well managed open space of high ecological value. Wildflower Areas – Fenced tree plantation Areas – Saltmarsh/mud environment with Reedbeds. The River/Estuary Environment is an SSSI. The facilities for the public both recreational and educational are top class.



View across the estuary



Excellent Play Area



Managed open space



The Estuary

Open Space Audit Form 2013	
Date/Time of survey	18:30 5 June 2013
Name of surveyor	Paul Davies/Clive Davies
Name/No. of Space	Vicarage Park and Jean Stansfield Memorial Park (PLF24)
Location/Address	Jean Stansfield Memorial Park, Vicarage Road, Poulton le Fylde, FY6 7BL
Grid Reference	335040, 439403
Size (Ha)	3.24 Ha in total (Memorial Park is 2.14 Ha)
General Description	The Jean Stansfield Park began its life back in 1926 in memory of Jean, the daughter of Mr and Mrs S F Stansfield, who died tragically at the age of 10 years old. In 1938 the town's first public bowling green and pavilion were opened in the park. As the town grew, the Poulton-le-Fylde Urban District Council (one of the five local authorities which joined to form Wyre Borough Council in 1974) realised the need for more public recreational space and so they developed the Cottam Hall Playing Fields. The park today hosts a children's play area, a crown green bowling green and an ornamental wetland area and is part of Vicarage Park.
Management recommendations	A park of exceptional quality and well maintained.



Well managed open space



New landscaping



Youth Play Area



New tree planting

Open Space Audit Form 2013	
Date/Time of survey	19:30 6 June 2013
Name of surveyor	Paul Davies/Clive Davies
Name/No. of Space	Garstang Golf and Country Club (GAR4)
Location/Address	Bowgreave Drive, Garstang, Lancashire PR3 1YE
Grid Reference	349485, 443698
Size (Ha)	53.49 Ha
General Description	Garstang Golf Course was built in 1992 and, alongside the hotel which opened for the British Open golf Championships at nearby Lytham, has now become a well established and respected golf facility for golf in the North West. The course is playable all year round thanks to the excellent drainage and layout. The greens are amongst the finest in the area and are prepared to competition standards. It is one of the most popular pay and play courses for golf in the North West.
Management recommendations	The Hotel and Golf centre now comprise a Floodlit driving range using course balls, fitting zone, Short game practice zone, Indoor putting green, Outdoor putting green, Pro Shop, Bar and dining rooms A well managed open space with excellent facilities.



Golf course adjacent to River Wyre



Well managed open space



Club House and car park



The entrance is directly adjacent to residential property

Open Space Audit Form 2013	
Date/Time of survey	13:00 – 6 June 2013
Name of surveyor	Paul Davies/Clive Davies
Name/No. of Space	Garstang Millennium Green (GAR5)
Location/Address	Garstang Millennium Green, Garstang, PR3 1JT
Grid Reference	349576, 445831
Size (Ha)	3.94 Ha
General Description	Established in 2000, the Millennium Green by the River Wyre in Garstang is a pleasant open space for use by all, owned by a charity and managed by volunteers. The Millennium Green is a community amenity stretching north along the west bank of the river Wyre from Garstang playing fields to Wyre Lane and serves visitors and Garstang residents. Over the last 3 years work has been undertaken to repair its worn out appearance. Wildflower meadows, copses and hedges have all been planted by the management team and volunteers and Bird and bat boxes encourage more wildlife to the Green. Conservation work is ongoing and relies on public donations.
Management recommendations	A very high quality open space, the meadow management for Biodiversity is Very Good. Wildflower meadows, copses and hedges have all been planted by the management team and volunteers. Bird and bat boxes encourage more wildlife to the Green. Part of the grassland path has been worn away and this has been remediated by the placement of plastic mesh.



Dedicated family area



Artwork



Part of worn out footpath



Footpath access along River Wyre

Open Space Audit Form 2013	
Date/Time of survey	12:30 5 June 2013
Name of surveyor	Paul Davies/Clive Davies
Name/No. of Space	Garstang Lancaster Canal (GAR37)
Location/Address	Garstang,
Grid Reference	
Size (Ha)	Extends for approximately 2096m through Garstang
General Description	The Lancaster Canal is a Green Corridor that passes through Lancashire and into Cumbria it is an idyllic forty two mile lock free canal boat and narrow boat journey through stunning countryside and around Garstang it is a 2 km Green Corridor with marinas at The Moorings, Garstang Marina and Bridge House Marina. The Garstang reaches of the Lancaster Canal include Barnacre Bonds Garstang itself and Nateby and runs from bridge 54 Kenlis Arms Hotel to bridge 66 Nateby Hall.
Management recommendations	A high quality and well maintained Green Corridor. The wooden steps leading from the Wyre Aqueduct to the River Wyre banks is in a state of disrepair and needs attention but it is unclear where the management responsibility lies.



Lancaster Canal



Aqueduct over the River Wyre



Bridge crossing at Kepple Lane



The Wyre Aqueduct wooden steps need attention

Open Space Audit Form 2013	
Date/Time of survey	12:30 5 June 2013
Name of surveyor	Paul Davies/Clive Davies
Name/No. of Space	Garstang River Wyre (GAR38)
Location/Address	River Wyre, Garstang
Grid Reference	
Size (Ha)	2024m along its length through Garstang
General Description	The River Wyre Green Corridor carries the distinction that its estuary is visible from its source. Carrying water from the western edge of the Bowland fells down through Dolphinholme, Forton, Garstang, Churchtown and St Michaels through the Wyre Estuary to Fleetwood where the River Wyre meets the Irish Sea at Morecambe Bay. Fishing and canoeing are popular sports along the Garstang stretch of the River Wyre. The fourteenth hole of Garstang Golf Club is alongside the River Wyre at the Lancaster Canal aqueduct. At the Millenium Green the River Wyre flood defences are situated, being a relatively short distance from the Bowland Fells to Garstang on the edge of the Fylde Plain the River Wyre is extremely quick to respond to rainfall in the fells and flooding was a regular event. The barrier at this point can be raised to hold water back and flood the upstream area holding the water for later release.
Management recommendations	A high quality and well maintained Green Corridor.



River Wyre at Garstang Golf Club



River Wyre adjacent to High St. Car Park in Garstang



Flood Barrier on Wyre near Millennium Green



River bank near Millenium Green

Open Space Audit Form 2013	
Date/Time of survey	13:50 – 6 June 2013
Name of surveyor	Paul Davies/Clive Davies
Name/No. of Space	Garstang Marina (GAR40)
Location/Address	Nateby Crossing Lane, Garstang, Preston, PR3 0JJ
Grid Reference	348058, 445749
Size (Ha)	4.25 Ha
General Description	Garstang Marina first opened on the Lancaster Canal in 1995 with one canal boat mooring basin. It was an immediate success leading to the building of a second basin in 2000 and a further extension of capacity with the addition of a third canal boat mooring basin in 2003, continuing to invest in Garstang Marina the owners added further upgrades and modifications in 2009 and Garstang Marina can now accommodate 270 canal boats up to seventy foot in length in this beautifully landscaped twelve acre three basin site. The site entrance has recently been upgraded and is accessed of the Waterfont Lodges Entrance. The original entrance is closed. Garstang Marina offers a host of facilities to Lancaster Canal boats including electric hook up, toilets and showers, canal boat workshop, indoor canal boat storage, hard standing, winter canal boat storage, launderette and ample car parking.
Management recommendations	A well maintained open space. No Entrance sign on the new entrance to The Marina or any indication that the public are welcome or not.



Managed grass slopes adjacent to Marina



The Marina



Well managed open space



Entrance to site requires signage

Open Space Audit Form 2013	
Date/Time of survey	10:00 6 June 2013
Name of surveyor	Paul Davies/Clive Davies
Name/No. of Space	Brock Bottom along River Brock (BB1)
Location/Address	Brock Bottom Lane, Claughton on Brock, PR3 0PP
Grid Reference	354884,443061
Size (Ha)	
General Description	Brock Bottom can be accessed by leaving the car at the Brock Valley Picnic Site and following the well maintained path (pushchair and wheelchair accessible, cycling not allowed) which forms part of the Brock Valley Nature Trail. Only part of the path becomes waterlogged. It is a beautiful spot, with the River Brock flowing through mixed native woodland and more open meadow areas supporting a range of wildflowers and birds. Much of the river is shallow and pebbly, great for kids to paddle and play safely. Well-signed paths lead off in every direction.
Management recommendations	This site is of an exceptional high standard and it is clear it is well managed. Excellent Nature Conservation Site – wildflower habitat on unmown banks. Perfect Habitat for a range of wildlife along River. High standard Bluebell Wood. River footpath in good condition with only limited boggy areas in sections. (100m stretch) – Limited maintenance is required.



Brock Bottom Car Park



Family eating area



The River Brock



Access for All Footpath along the Brock Valley Nature Trail

Open Space Audit Form 2013	
Date/Time of survey	19:00 – 6 June 2013
Name of surveyor	Paul Davies/Clive Davies
Name/No. of Space	Knott End Beach (PKN21)
Location/Address	Knott End Beach, Esplanade, Knott End-on-Sea, Lancashire, FY6 0AD
Grid Reference	334996, 448539
Size (Ha)	Circa 335 Ha
General Description	Beach in private ownership with limited public access. High value salt-marsh, sands, mud and shingle part of Morecambe Bay. Fronted by well maintained traditional promenade with commanding sea views and of Fleetwood. Regular ferry access from Fleetwood.
Management recommendations	Limited responsibility for Wyre Council. Beach in good condition, low intervention required. Improved access for public would be beneficial however this should be weighed against disturbance to migratory birds using the sand, shingle and mud. A high ecological value open space - Saltmarsh Habitat has excellent potential for wildlife.



View across sands to Heysham demonstrating good long distance views



Well kempt attractive promenade with floral bedding facing beach



Salt marsh viewed from Promenade, a high value habitat



Views from Knott End to Fleetwood

Open Space Audit Form 2013	
Date/Time of survey	12:00 6 June 2013
Name of surveyor	Paul Davies/Clive Davies
Name/No. of Space	Winmarleigh Moss (WM1)
Location/Address	Winmarleigh, PR3 0LD
Grid Reference	344539, 447892
Size (Ha)	89.96 (ha)
General Description	Winmarleigh Moss is situated 5 km north-west of Garstang, at an altitude of 9 m AOD and is important as the largest area of lowland raised mire remaining in Lancashire. This habitat was formerly extensive on the coastal plains of Lancashire but is now rare, both within the county and nationally, due to peat extraction, agricultural reclamation and afforestation. The main vegetation types are heather and purple moor-grass dominated mire over deep peat, birch scrub and birch woodland. The site also supports a number of rare insect species. (90 ha on Winmarleigh Moss are designated as a SSSI, although only 34 ha of this support bog vegetation). Signs of former peat extraction exist in the form of outlines of peat cutting hollows and the system of grips (drains) but 2-3m depth of peat remains, the top layer of which is poorly humified. This has favoured regeneration and the survival of the characteristic mossland plants and animals, and although the effects of both internal and peripheral drains can be seen there is good potential for restoration of actively growing raised mire. Site of Special Scientific Interest (SSSI) notified under Section 28 of the Wildlife and Countryside Act, 1981 last revised in 1991.
Management recommendations	SSSI of great value is important as the largest area of lowland raised mire remaining in Lancashire. The site is in a very poor condition due to the free drainage that is currently ongoing and the bog is dry. There is increased Birch encroachment from self seeding and in 10 years this may be destroyed as it will become a Birch woodland. Urgent Management is required to rectify the situation involving removal of encroaching Birch and blocking of drains with agreement of landowners.



View across Winmarleigh Moss



View across Winmarleigh Moss



Edge of Moss adjacent to drained farmland



Perimeter field ditches

Open Space Audit Form 2013	
Date/Time of survey	12:00 6 June 2013
Name of surveyor	Paul Davies/Clive Davies
Name/No. of Space	Wyre Way (Garstang and Stanah) (WW1)
Location/Address	Wyre Way, on Lancaster Canal, Garstang
Grid Reference	
Size (Ha)	45 miles along its full length
General Description	The Wyre Way is a footpath (45 miles) exploring the history and wildlife of the Wyre estuary from the estuary mouth as the river snakes to its source in the Forest of Bowland. The Way comprises three routes: from Fleetwood to Knott End via Shard Bridge (16 miles), from Shard Bridge to Garstang (11 miles) and from Garstang to the finish at Abbeystead Reservoir (18 miles). Both sides of the estuary are visited - the ferry between Fleetwood and Knott End is seasonal and the route is subject to flooding at Spring tides. The Wyre Way was audited along 4 sections at Garstang Town Centre towards the Millenium Green, on the Lancaster Canal behind Kepple Lane School and The Toppings and at the Wyre Estuary Country Park.
Management recommendations	An excellent well managed Green Corridor however it is 15 years old and gates, fence posts and signage are require monitoring.



Wyre Way behind Kepple Lane



Wyre Way signpost along Millenium Green



Wyre Way following the River Wyre



Entrance to the Wyre Way at the Wyre Estuary Country Park

Open Space Audit Form 2013	
Date/Time of survey	17:00 18 July 2013
Name of surveyor	Paul Davies/Clive Davies
Name/No. of Space	Pilling and Preesall Sands (PKN22)
Location/Address	Pilling and Preesall Sands, Pilling
Grid Reference	339041, 450252
Size (Ha)	634 Ha
General Description	<p>Pilling Sands is a large sandy beach at low tide with salt marshes looking North to Morecambe Bay. Pilling Sands is a popular beach for kite sports, horse riding or dog walking. Facilities include a picnic site and parking.</p> <p>Pilling and Preesall Sands is a Special Conservation Area and extends to the Morecambe Bay SSSI. It is fine grazed saltmarsh.</p>
Management recommendations	An excellent well managed grazed saltmarsh of high /exceptional environmental value.



Grazed Saltmarsh



Saltmarsh Habitat



View across Morecambe Bay



Vibrant vegetation - samphyre

Open Space Audit Form 2013	
Date/Time of survey	17:00 18 July 2013
Name of surveyor	Paul Davies/Clive Davies
Name/No. of Space	Pilling and Preesall Sands Slipway(PKN23)
Location/Address	Pilling and Preesall Sands, Pilling
Grid Reference	339041, 450252
Size (Ha)	634 Ha
General Description	<p>Pilling Sands is a large sandy beach at low tide with salt marshes looking North to Morecambe Bay. Pilling Sands is a popular beach for kite sports, horse ridding or dog walking. Facilities include:</p> <p>The slipway is well kept and provides safe access to the foreshore for the launching of large size vessels.</p>
Management recommendations	An excellent well managed slipway providing safe access.



The Slipway



Saltmarsh Habitat



The slipway



Rock riprap adjacent to slipway

Open Space Audit Form 2013	
Date/Time of survey	15:00 18 July 2013
Name of surveyor	Paul Davies/Clive Davies
Name/No. of Space	Cleveleys Cafe Cove Slipways (CLE45)
Location/Address	Cleveleys Beach
Grid Reference	331284, 443659
Size (Ha)	
General Description	Cleveleys Cafe Cove Slipways (2 no.) are located on the north end of the new Cleveleys Jubilee Beach. They appear in good condition and provide safe access to the foreshore for large craft.
Management recommendations	An excellent well managed slipway providing safe access.



Slipway No. 1



Slipway No. 2



Ongoing Beach maintenance



Beach Safety

Open Space Audit Form 2013	
Date/Time of survey	13:00 18 July 2013
Name of surveyor	Paul Davies/Clive Davies
Name/No. of Space	South Planks Natural Retreat Access to Water (MY5)
Location/Address	Off Moss Lane, Myerscough Planks , PR3 0RU
Grid Reference	350537, 438863
Size (Ha)	
General Description	As part of the developments of South Planks Natural Retreat Complex a number of waterbodies have been constructed to allow conservation and multi recreation water sport use. The site is on Private land and the waterbodies are fenced off and away from Public footpaths.
Management recommendations	Extent and detail of access was limited by Private land restrictions.



View of waterbodies from Lancaster Canal Bridge



Private Access



Waterbodies



View of South Planks from the south

Open Space Audit Form 2013	
Date/Time of survey	13:30 18 July 2013
Name of surveyor	Paul Davies/Clive Davies
Name/No. of Space	Wyre Estuary Country Park Slipway Access (TH71)
Location/Address	Stanah, Thornton , FY5 5LR
Grid Reference	335550, 443149
Size (Ha)	
General Description	Wyre Estuary Country Park is situated on the banks of the River Wyre and is an award winning Green Flag Country Park. Many of the facilities are accessible to disabled people including the use of the Tramper all terrain electric buggy. They have excellent slipway facilities which allow controlled access for a range of water craft onto the Estuary.
Management recommendations	Excellent managed facility.



The slipway



The slipway



Safety arrangements



Safety arrangements

Open Space Audit Form 2013	
Date/Time of survey	13:45 18 July 2013
Name of surveyor	Paul Davies/Clive Davies
Name/No. of Space	Skippool Creek Moorings (TH72)
Location/Address	Wyre Road, Thornton , FY5 5LF
Grid Reference	335781, 441116
Size (Ha)	
General Description	Tucked away in a bend in the Wyre estuary stands Skippool Creek. The area came to prominence in the 1700's when it was the main port on the River Wyre before the development of Fleetwood. Lines of wooden jetties extend into the water with wooden gangplanks leading to them. Management signs of WBC are evident but the moorings are privately managed
Management recommendations	An excellent facility for accessing the water.



The Moorings



Private Access



The Moorings



Access to the moorings

Open Space Audit Form 2013	
Date/Time of survey	13:45 18 July 2013
Name of surveyor	Paul Davies/Clive Davies
Name/No. of Space	Skippool Creek Slipways (TH73)
Location/Address	Wyre Road, Thornton , FY5 5LF
Grid Reference	335781, 441116
Size (Ha)	
General Description	Within the moorings there is a newly constructed slipway and adjacent to the moorings is the Blackpool and Fleetwood Yacht Club with a large well maintained clubhouse, slipway and boating facilities.
Management recommendations	An excellent facility for accessing the water.



Newly constructed slipway



Yacht Club slipway



Yacht Club Jetty



Blackpool and Fleetwood Yacht Club

Open Space Audit Form 2013	
Date/Time of survey	11.00 18 July 2013
Name of surveyor	Paul Davies/Clive Davies
Name/No. of Space	River Wyre Garstang River Access (GAR44)
Location/Address	Main Car Park, Garstang , PR3 1FU
Grid Reference	349405, 445408
Size (Ha)	
General Description	Within Garstang Town Centre the River Wyre can be accessed adjacent to the Main Car Park. It is a popular picnic area adjacent to the River and well used for paddling and launching small craft and canoes with access only allowable downstream. A well managed area.
Management recommendations	An excellent facility for accessing the water for families and paddling.



River Wyre Picnic Area



River Wyre



Access for paddling and canoes



Access Area

Open Space Audit Form 2013	
Date/Time of survey	12.00 18 July 2013
Name of surveyor	Paul Davies/Clive Davies
Name/No. of Space	Fleetwood Lighthouse Slipway (FL79)
Location/Address	Fleetwood Promenade, Fleetwood, FY7 6BN
Grid Reference	333853, 448510
Size (Ha)	
General Description	Adjacent to Fleetwood Lighthouse on Fleetwood Promenade is a small slipway access onto the sandy beach. Boats are required to be towed by tractor or 4x4. The slipway is easily accessed off the main road.
Management recommendations	An excellent facility for accessing the beach/ water but requires 4x4 across the sand. There is evidence of some damage of the stonework at the bottom of the slipway.



Fleetwood Lighthouse



The slipway



The slipway



The slipway

Open Space Audit Form 2013	
Date/Time of survey	13.00 18 July 2013
Name of surveyor	Paul Davies/Clive Davies
Name/No. of Space	Fleetwood Outdoor Activity Centre Slipway Access (FL80)
Location/Address	Fleetwood Promenade, Fleetwood, FY7 6BN
Grid Reference	333135, 448307
Size (Ha)	
General Description	The Fleetwood Outdoor Activity Centre and Kite Club is located on Fleetwood Promenade at Marine Gardens. It has a clubhouse and cafe and directly opposite on the promenade is a small slipway.
Management recommendations	The facility is used by the Kite Club and appears maintained to a degree.



The slipway



The Slipway



Safety Facilities



Dedicated car park adjacent to club

Open Space Audit Form 2013	
Date/Time of survey	13.25 18 July 2013
Name of surveyor	Paul Davies/Clive Davies
Name/No. of Space	Fleetwood Marine Lake Landing Stage (FL81)
Location/Address	Fleetwood Promenade, Fleetwood, FY7 7FF
Grid Reference	332332, 448141
Size (Ha)	
General Description	Within Fleetwood Marine Gardens is a large boating lake and access facilities are provided in the form of a wooden jetty and concrete slipway to allow boat access to the Lake. The facilities require improvement and a sustainable management regime
Management recommendations	The facilities require improvement and a sustainable management regime.



The Jetty and lifeboat launch



The Jetty



Jetty and slipway



Island in centre of lake

Open Space Audit Form 2013	
Date/Time of survey	17.25 18 July 2013
Name of surveyor	Paul Davies/Clive Davies
Name/No. of Space	Knott End Ferry Slipway (PKN24)
Location/Address	Bourne May Road, Knott End, FY6 0EA
Grid Reference	334612, 448505
Size (Ha)	
General Description	The Fleetwood to Knott End Ferry Service is operated by Wyre Marine Services and is a charged service. On the Knott End side of the Estuary a well constructed large slipway provides ideal facilities for launching water craft.
Management recommendations	Excellent facility.



Knott End Ferry Slipway



The slipway



slipway



Waiting facilities

Open Space Audit Form 2013	
Date/Time of survey	17.40 18 July 2013
Name of surveyor	Paul Davies/Clive Davies
Name/No. of Space	Knott End Golf Club Slipway (PKN25)
Location/Address	Bourne May Road, Knott End, FY6 0AA
Grid Reference	334596,448199
Size (Ha)	
General Description	Adjacent to the Golf Club along the promenade is a small slipway that accesses the Estuary but limited to size of boats due to the promenade width access restrictions.
Management recommendations	Do not appear heavily used.



The Slipway



The Slipway



Adjacent to Golf Club



Safety facilities

Open Space Audit Form 2013	
Date/Time of survey	17.40 18 July 2013
Name of surveyor	Paul Davies/Clive Davies
Name/No. of Space	Knott End Sailing Club Slipway (PKN26)
Location/Address	Knott End Promenade, FY6 0AA
Grid Reference	334603, 447913
Size (Ha)	
General Description	Knott End Sailing Club is situated on the mouth of the Estuary just down from the Knott End Ferry. It has a large wooden slipway but it is exhibiting signs of distress.
Management recommendations	The end of the slipway requires repair. We understand it is owned by LCC and they have decided to close it.



Knott End Slipway



Repair required



Sailing Club facilities



The slipway

Open Space Audit Form 2013	
Date/Time of survey	17.10 18 July 2013
Name of surveyor	Paul Davies/Clive Davies
Name/No. of Space	Wardleys Creek Moorings (HAM9)
Location/Address	Kiln Lane, Hambleton, FY6 9DY
Grid Reference	336764, 442860
Size (Ha)	
General Description	The Wardleys Creek Yacht Club lies alongside Wardleys creek where it runs into the River Wyre. Mud berths have been carved into the side of the creek and most of these now have jetties which are maintained by the boat owners.
Management recommendations	Private Moorings along the Creek near the Tidal barrier maintained by boat owners.



Wardleys Creek



The Moorings



The Moorings



The Tidal Barrier beneath the road bridge

Open Space Audit Form 2013	
Date/Time of survey	17.10 18 July 2013
Name of surveyor	Paul Davies/Clive Davies
Name/No. of Space	Shard Bridge Slipway (HAM10) – No longer exists
Location/Address	Old Bridge Lane, nr Shard Bridge, FY6 9BT
Grid Reference	337039, 441162
Size (Ha)	
General Description	The Shard Slipway is not present any longer following redevelopment work on the adjacent land and only remnants of the original slipway are evident adjacent to the Wyre Way.
Management recommendations	



Shard Bridge



Remnants of the former slipway



Location of the former slipway



The Wyre Way adjacent to the former slipway

Open Space Audit Form 2013	
Date/Time of survey	17.00 20 August 2013
Name of surveyor	Glenn McGill/Clive Davies
Name/No. of Space	Preesall Hill (PKN15)
Location/Address	Off Daggars Lane, Preesall, FY6 0QN (access via B5377)
Grid Reference	336711, 447485
Size (Ha)	2.98 Ha
General Description	A local nature area appears in multiple ownerships. The basis for access is PROWs but it is clear that local use extends well-beyond this, especially of the steep sided woodland which is a maze of paths and seems to be being used by children as a play area (rope swings etc).
Management recommendations	Requires liaison with the Countryside Rangers as the site is diverse with wetland, woodland, scrub and ditches



Access to Preesall Hill



Around the woodland



On the wooded hill



View from the summit

Open Space Audit Form 2013	
Date/Time of survey	10.00 29 August 2013
Name of surveyor	Glenn McGill/Clive Davies/Paul Davies
Name/No. of Space	Scorton Bowling Club (SCO1)
Location/Address	Gubberford Lane, Scorton, PR3 1BJ
Grid Reference	350190, 448535
Size (Ha)	0.21 Ha
General Description	A local bowling facility in excellent condition – a Private Club welcoming visitors with a fenced dog show area attached at the entrance.
Management recommendations	A well maintained and managed facility



Entrance



Dog Parade Ground



The Green



The Clubhouse

Open Space Audit Form 2013	
Date/Time of survey	10.00 29 August 2013
Name of surveyor	Glenn McGill/Clive Davies/Paul Davies
Name/No. of Space	Scorton – Land below St Peters Church (SCO8)
Location/Address	Gubberford Lane, Scorton, PR3 1AX
Grid Reference	350210, 448606
Size (Ha)	0.53 Ha
General Description	An unmanaged open space below the Church with woodland and small stream. A new gate allowing access to a path leading to the church has just been erected.
Management recommendations	Maintain access provision however allow to naturally vegetate



Access to the site



The slope leading to the Church



Access gate to Churchyard



Grazing land

Open Space Audit Form 2013	
Date/Time of survey	11.30 29 August 2013
Name of surveyor	Glenn McGill/Clive Davies/Paul Davies
Name/No. of Space	Scorton Millenium Way (SCO9)
Location/Address	Gubberford Lane, Scorton, PR3 1BL
Grid Reference	349917, 447993
Size (Ha)	0.75 Ha
General Description	Constructed with Millenium Funding just beyond the railway bridge a concrete ramp extends onto a surfaced path 'Scorton Millennium Way'. Beyond the memorial seat carved in the shape of a salmon the trees shadow the river.
Management recommendations	An excellent managed and maintained facility



The Millenium Way



Adjacent to the River



Funding Support



Well maintained Path

Open Space Audit Form 2013	
Date/Time of survey	11.45 29 August 2013
Name of surveyor	Glenn McGill/Clive Davies/Paul Davies
Name/No. of Space	Bilsborrow – Beech Avenue (BIL3)
Location/Address	Beach Avenue, Bilsborrow, PR3 0RH
Grid Reference	351111, 440127
Size (Ha)	0.19 Ha
General Description	A council maintained area of open grassland adjacent to a housing estate with no facilities
Management recommendations	Maintain current management provision



Open Space



Residential to the rear



Seating provision on the highway



Far end of the site

Open Space Audit Form 2013	
Date/Time of survey	11.45 29 August 2013
Name of surveyor	Glenn McGill/Clive Davies/Paul Davies
Name/No. of Space	Bilsborrow - Fields west of St Hilda Church (BIL14)
Location/Address	Garstang Road, Bilsborrow, PR3 0RE
Grid Reference	351107, 439819
Size (Ha)	1.25 Ha
General Description	An area of open fields, not managed, and not readily accessed from Garstang Road. A gate access is adjacent to the church but this access will cross third party land.
Management recommendations	Not a readily accessible public open space



Brow of site overlooking Garstang Road



Dividing hedgerow within site



Entrance across third party land



Ornate Stile post

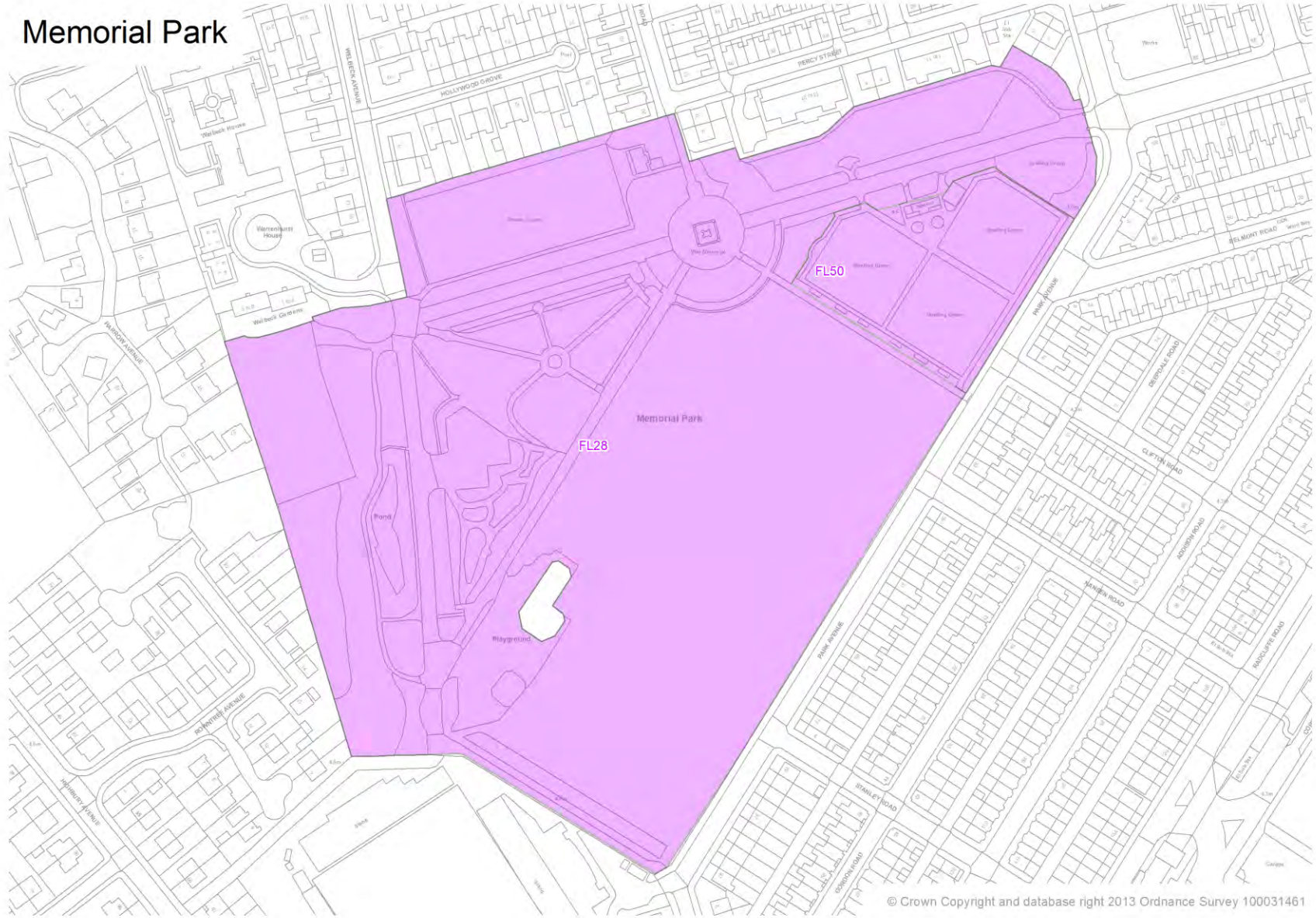
Appendices:

Appendix 1 – Full Site Audit Database 2013

Provided as a freestanding spreadsheet

Appendix 2 – Site Location Plans audited in 2013

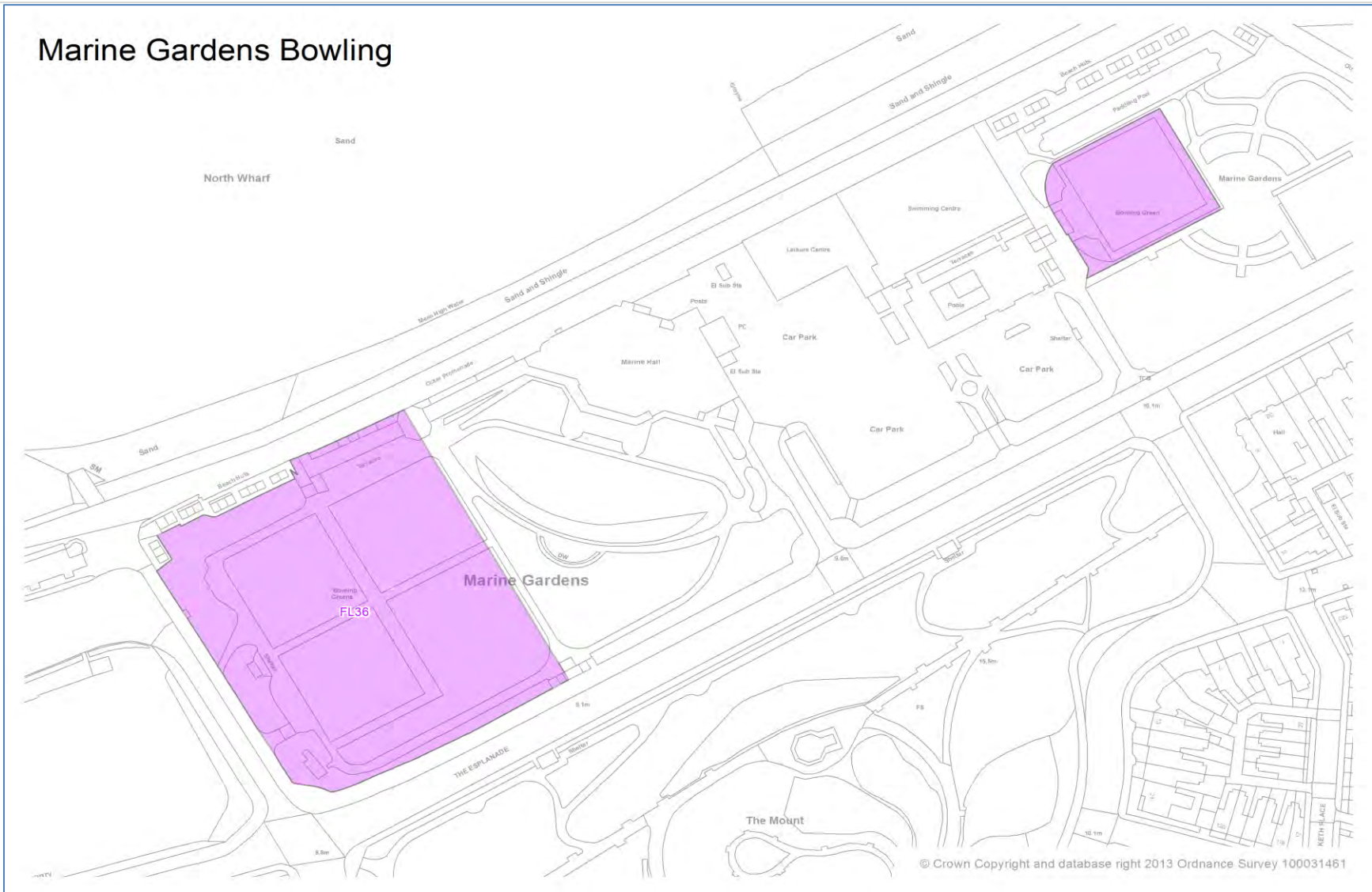
Memorial Park



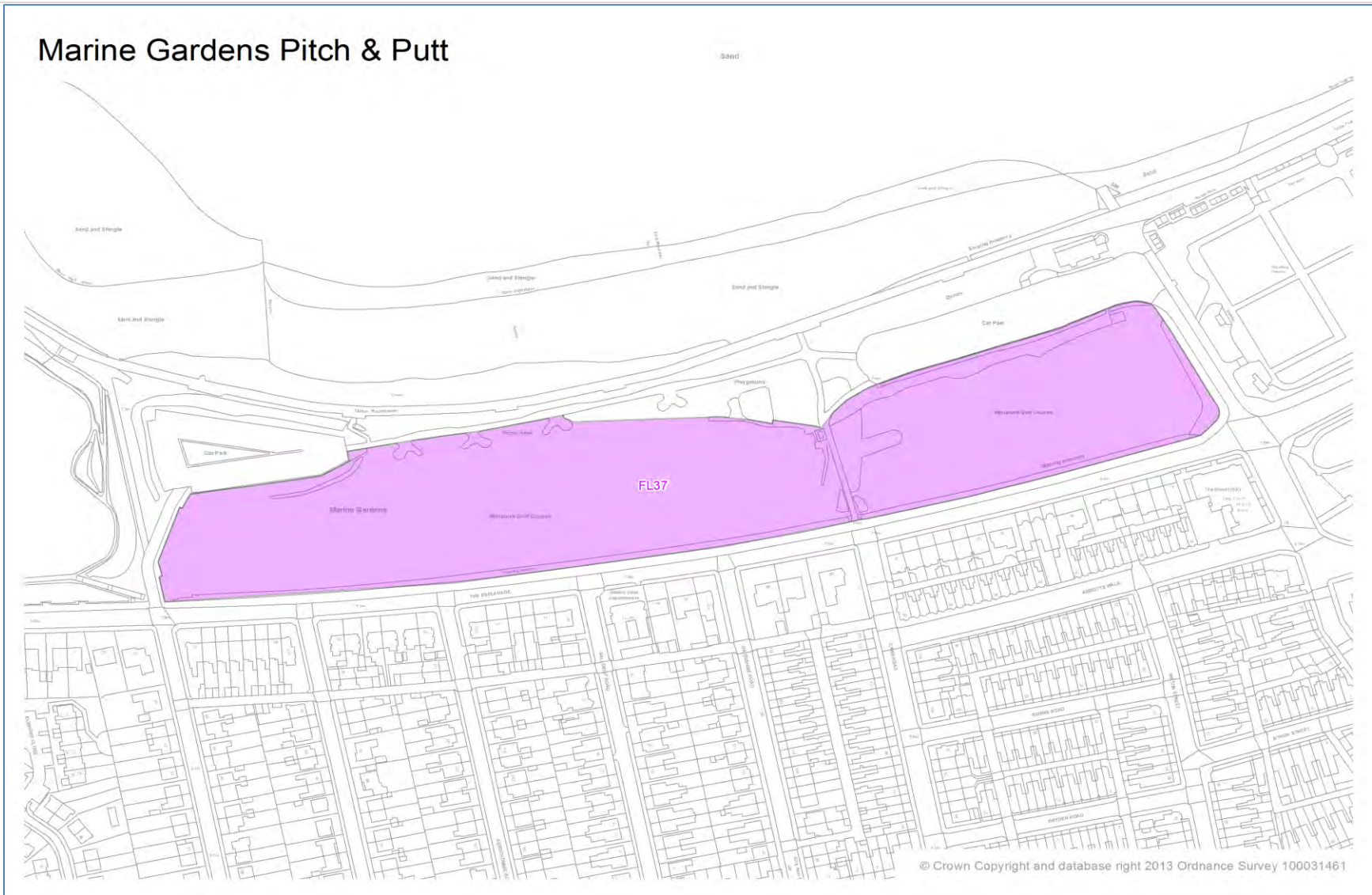
Marine Gardens Play Area



Marine Gardens Bowling



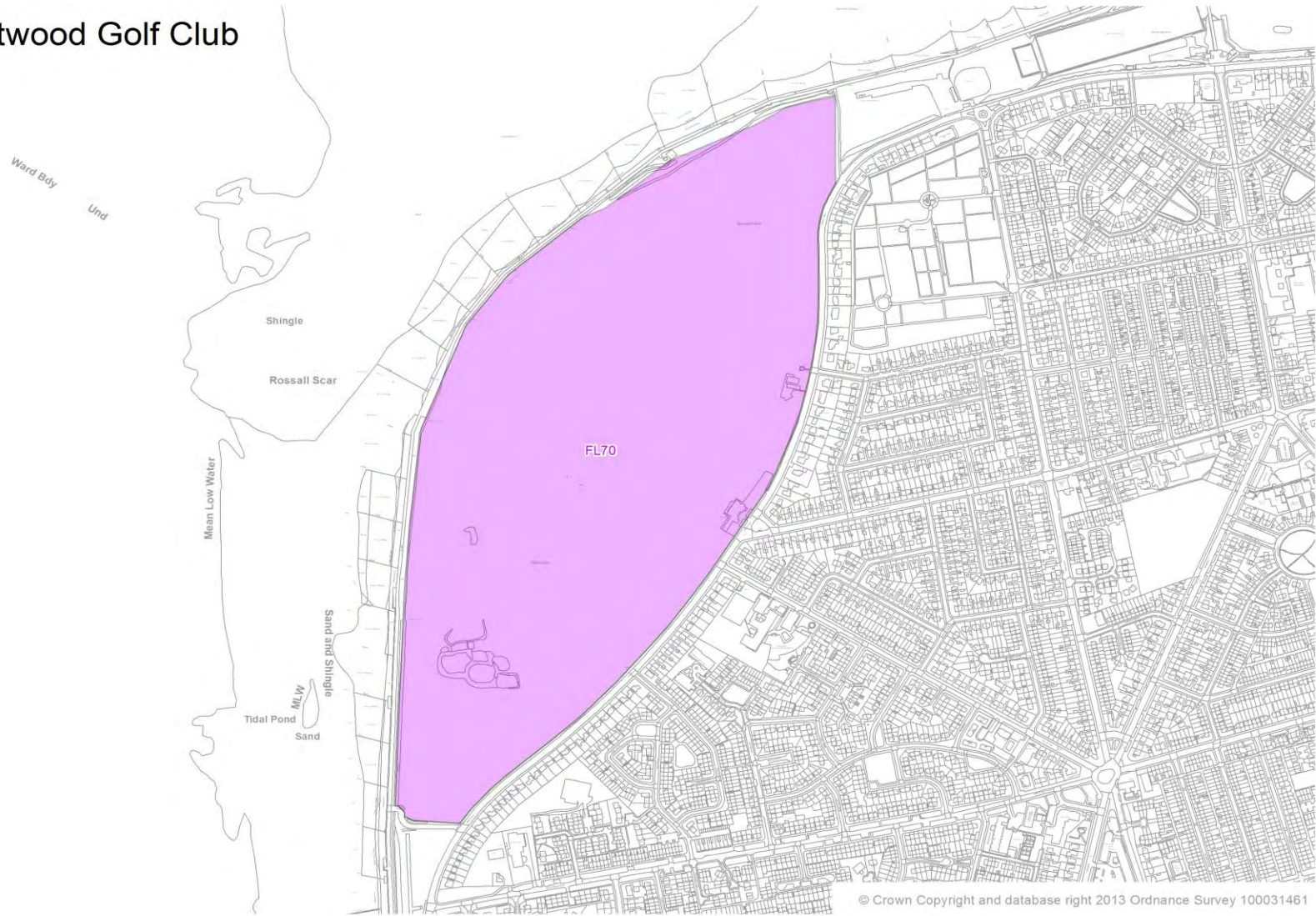
Marine Gardens Pitch & Putt



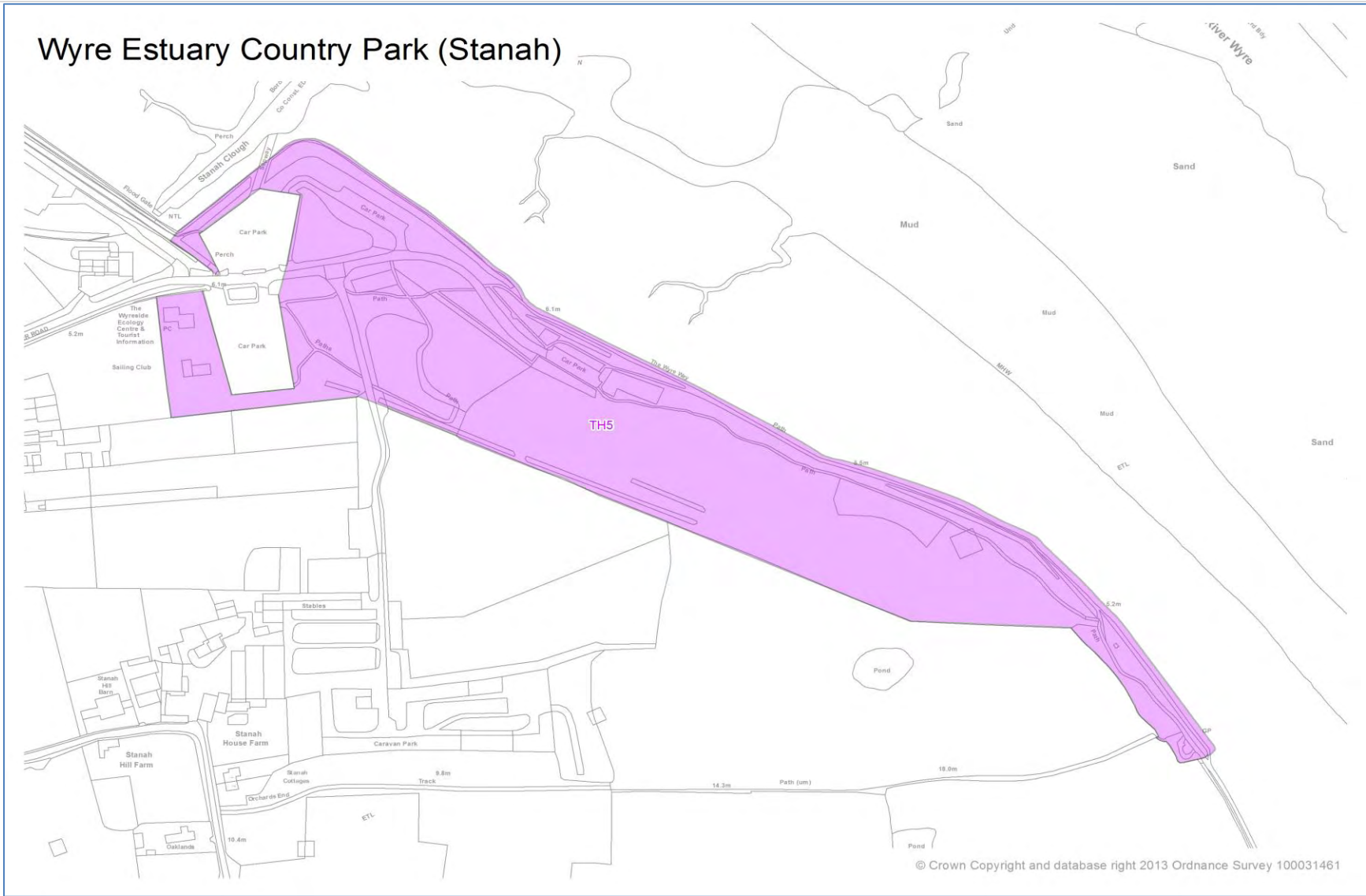
Marine Gardens and Coastal Picnic Area



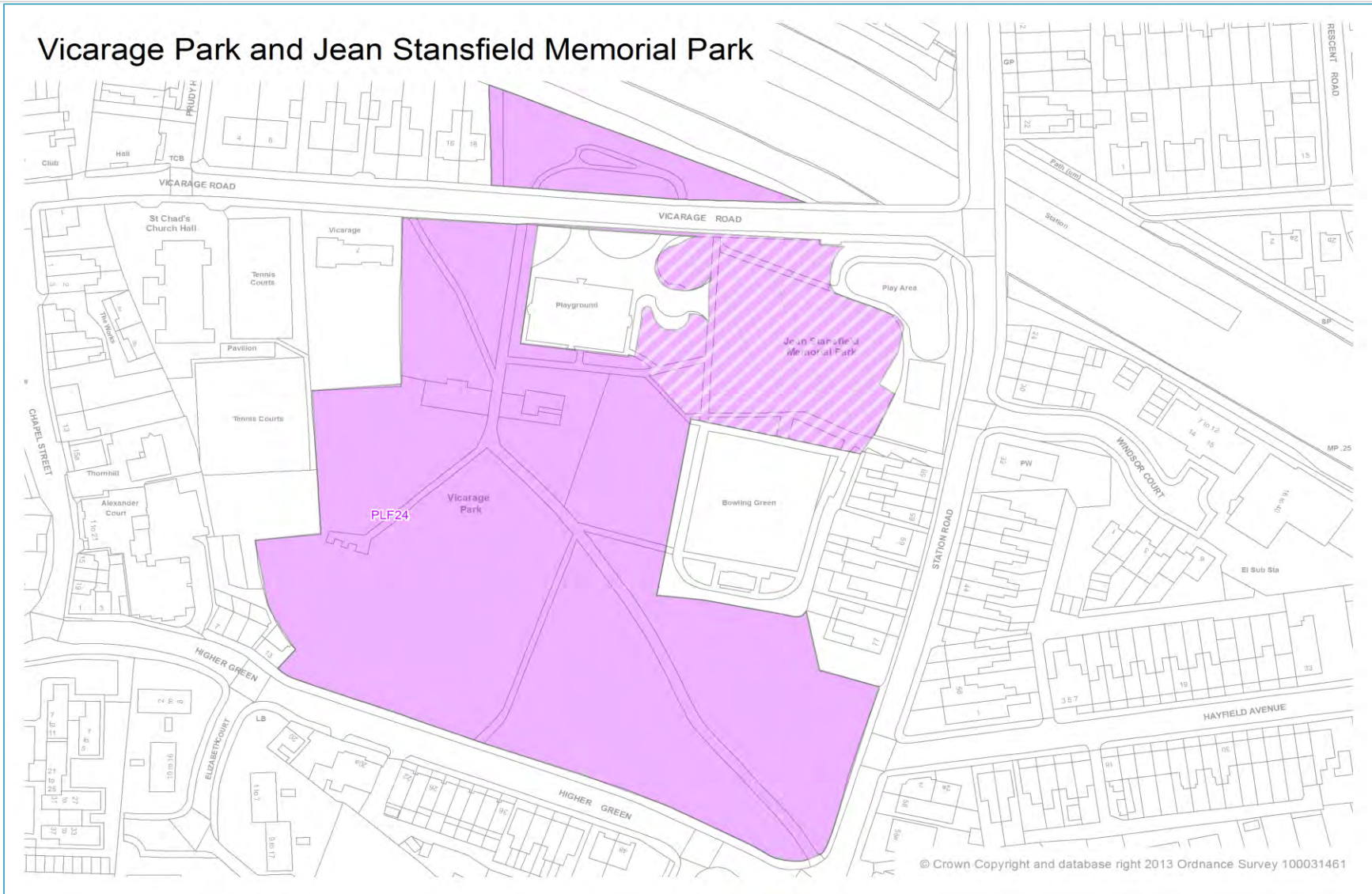
Fleetwood Golf Club



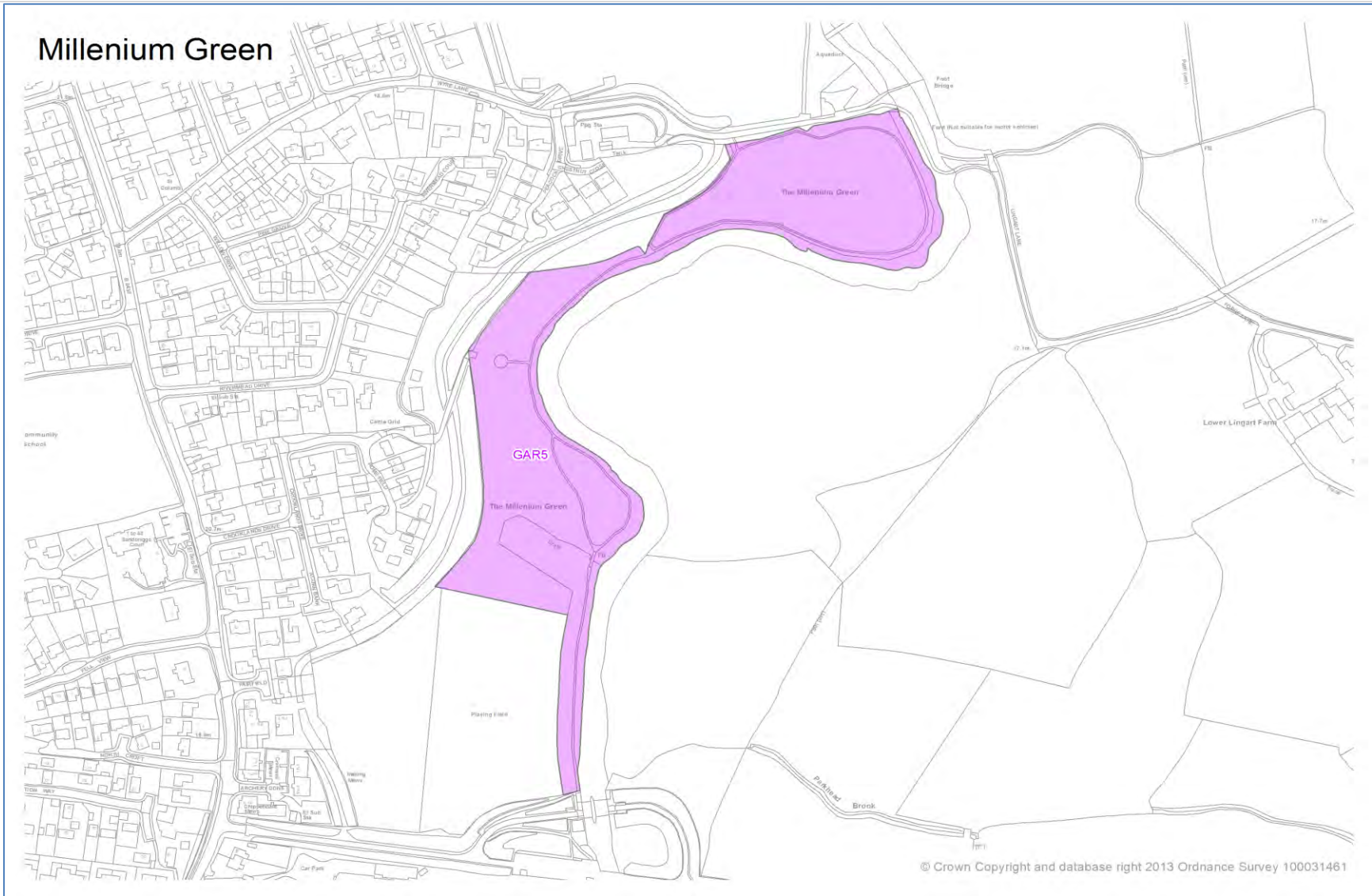
Wyre Estuary Country Park (Stanah)



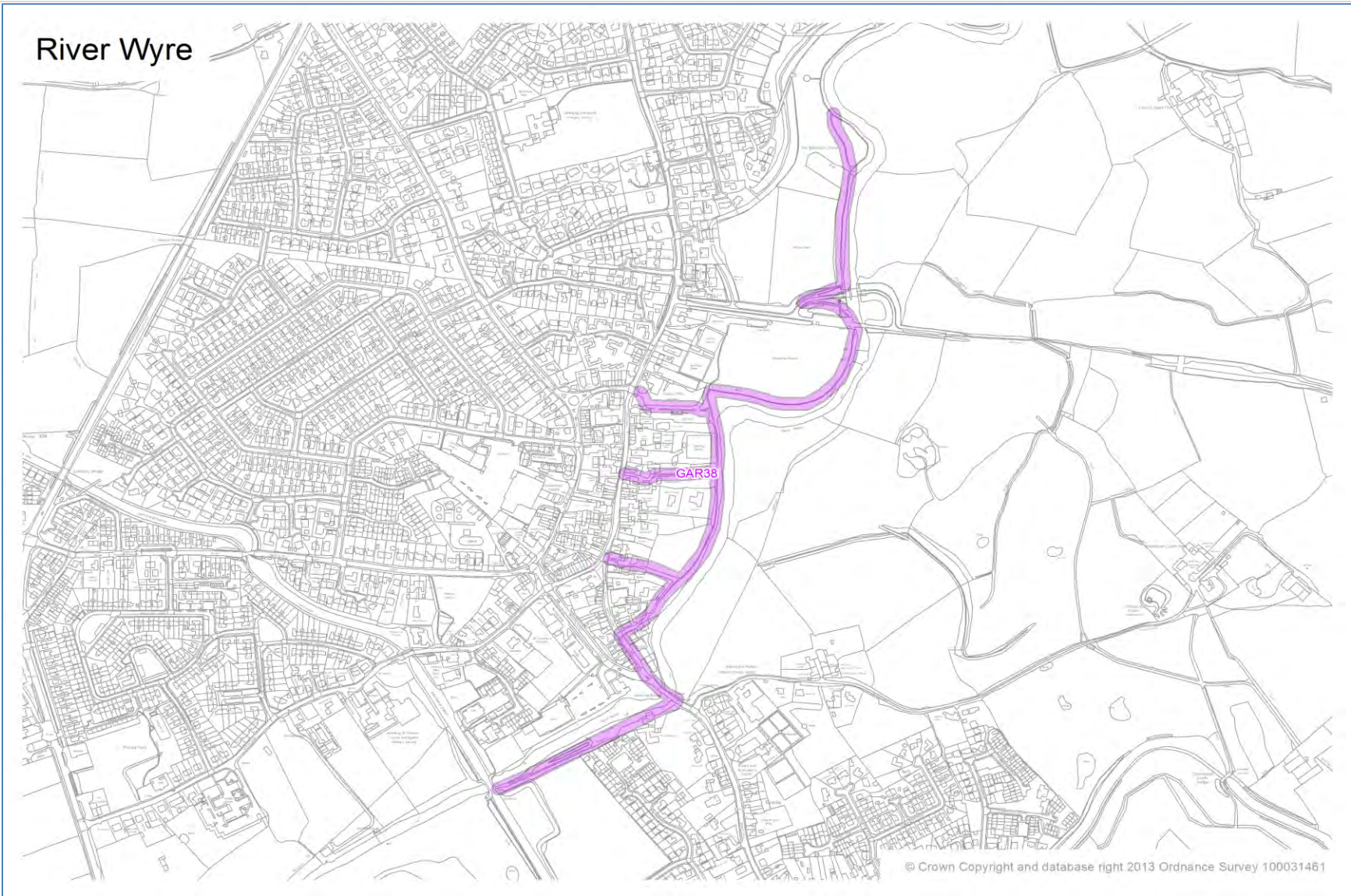
Vicarage Park and Jean Stansfield Memorial Park



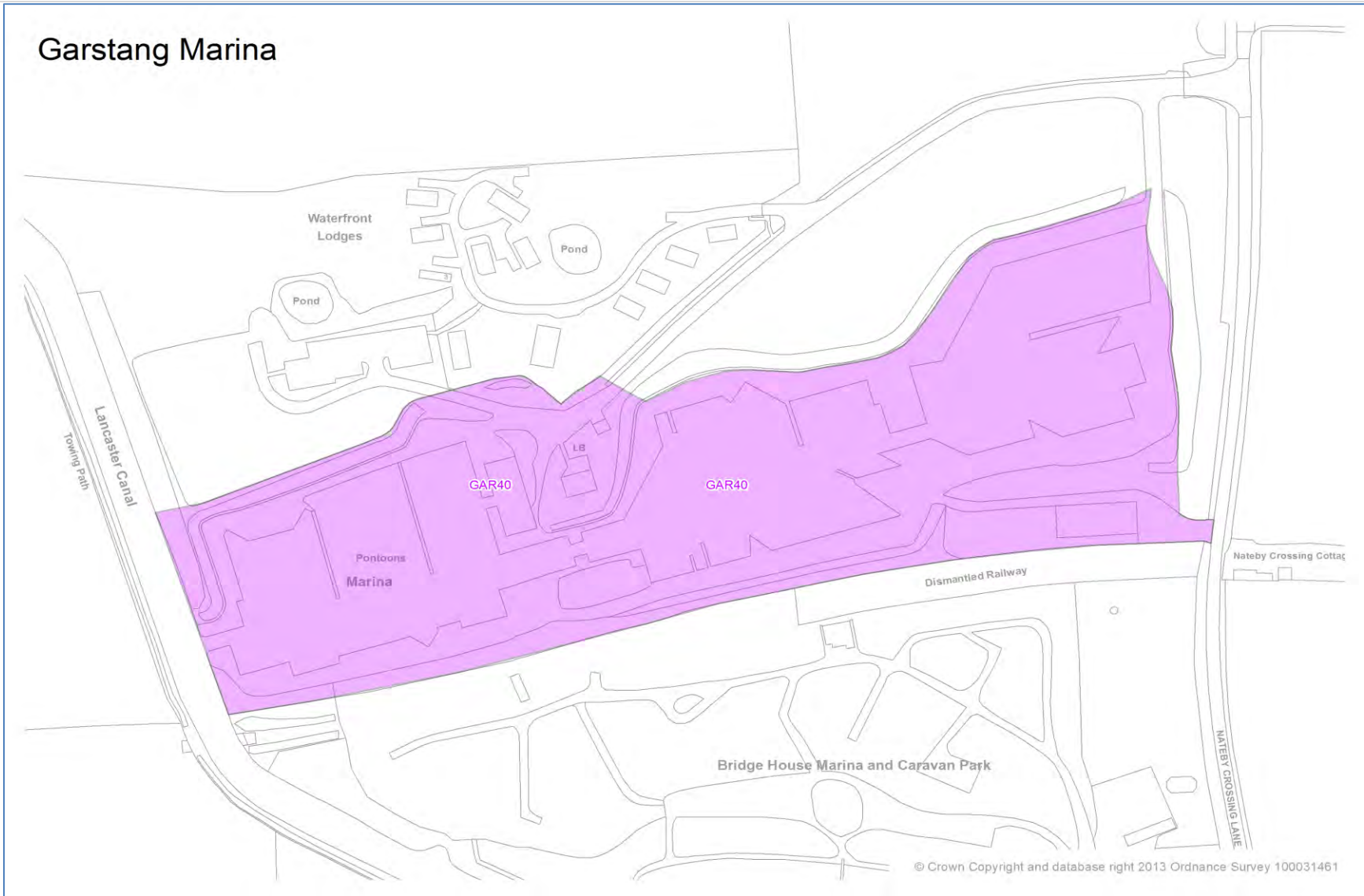
Millenium Green



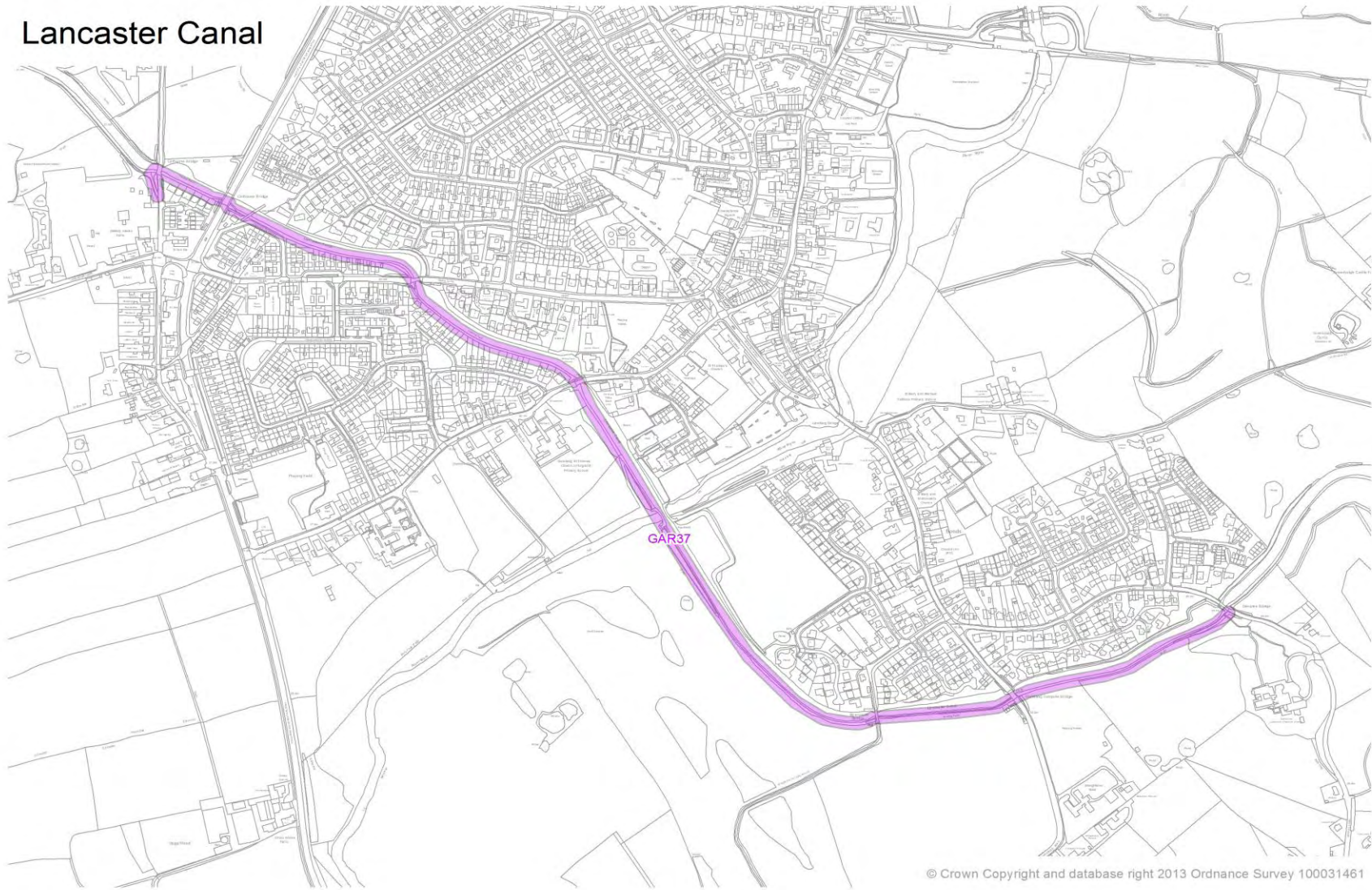
River Wyre



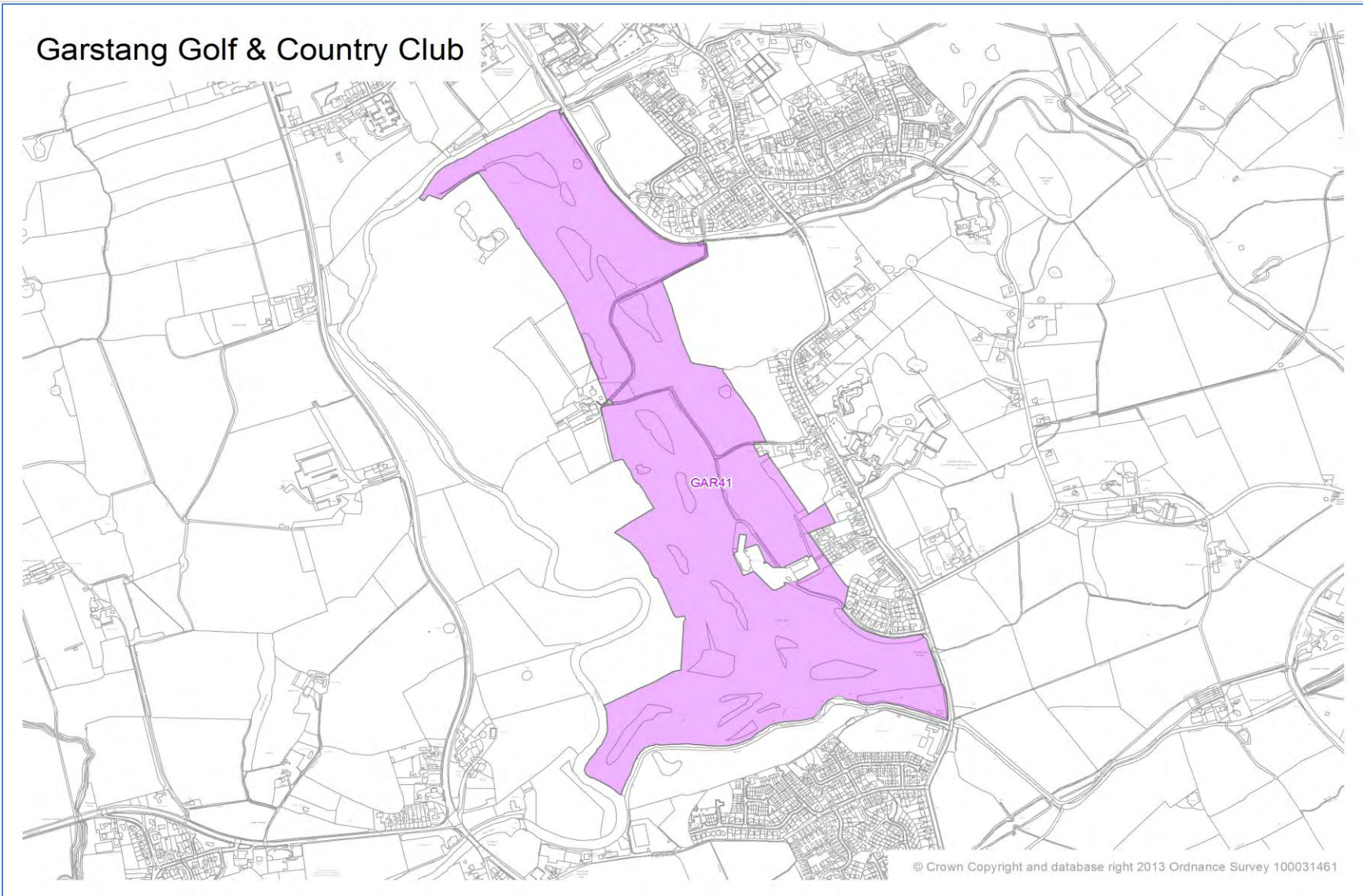
Garstang Marina



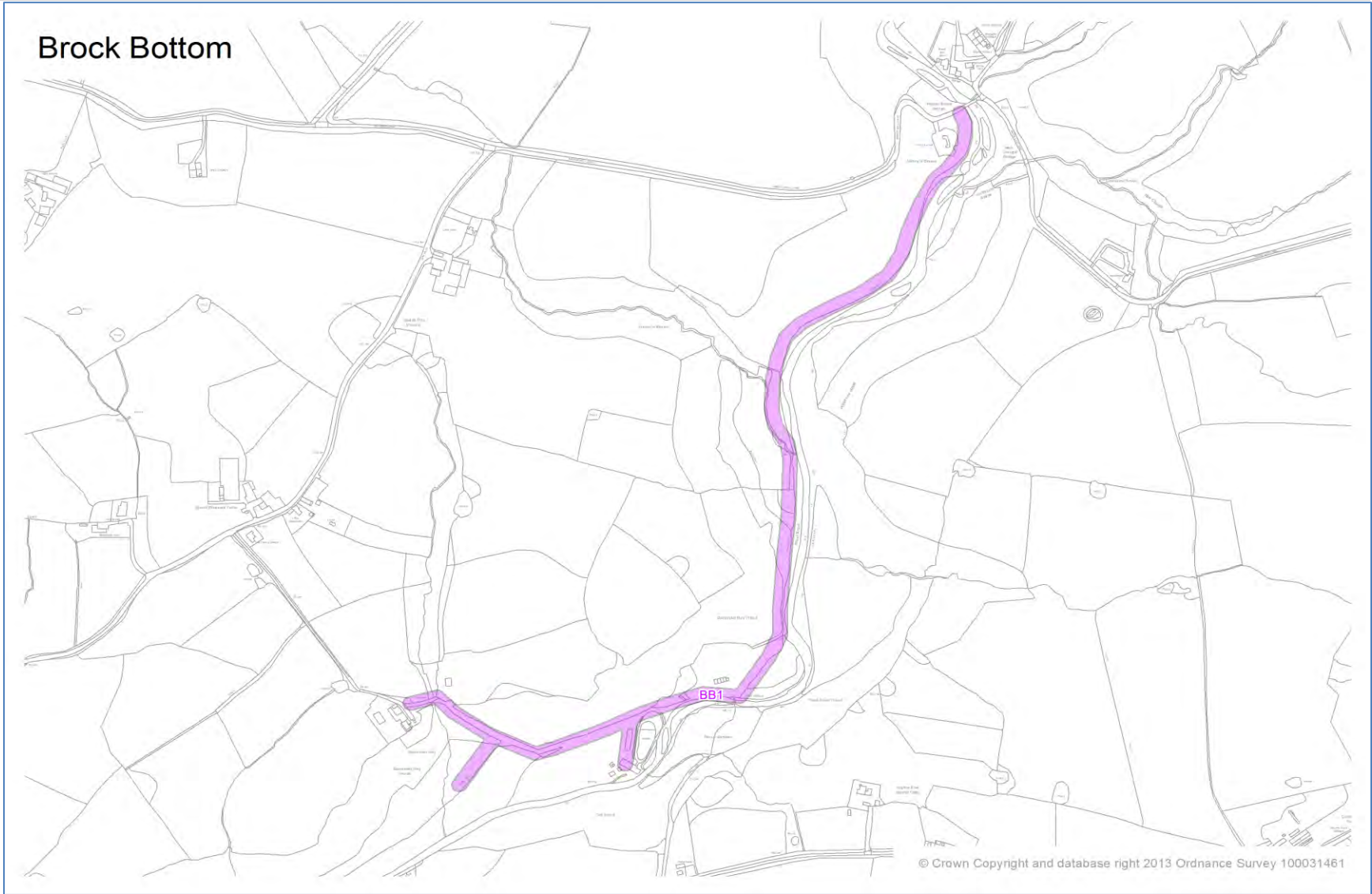
Lancaster Canal

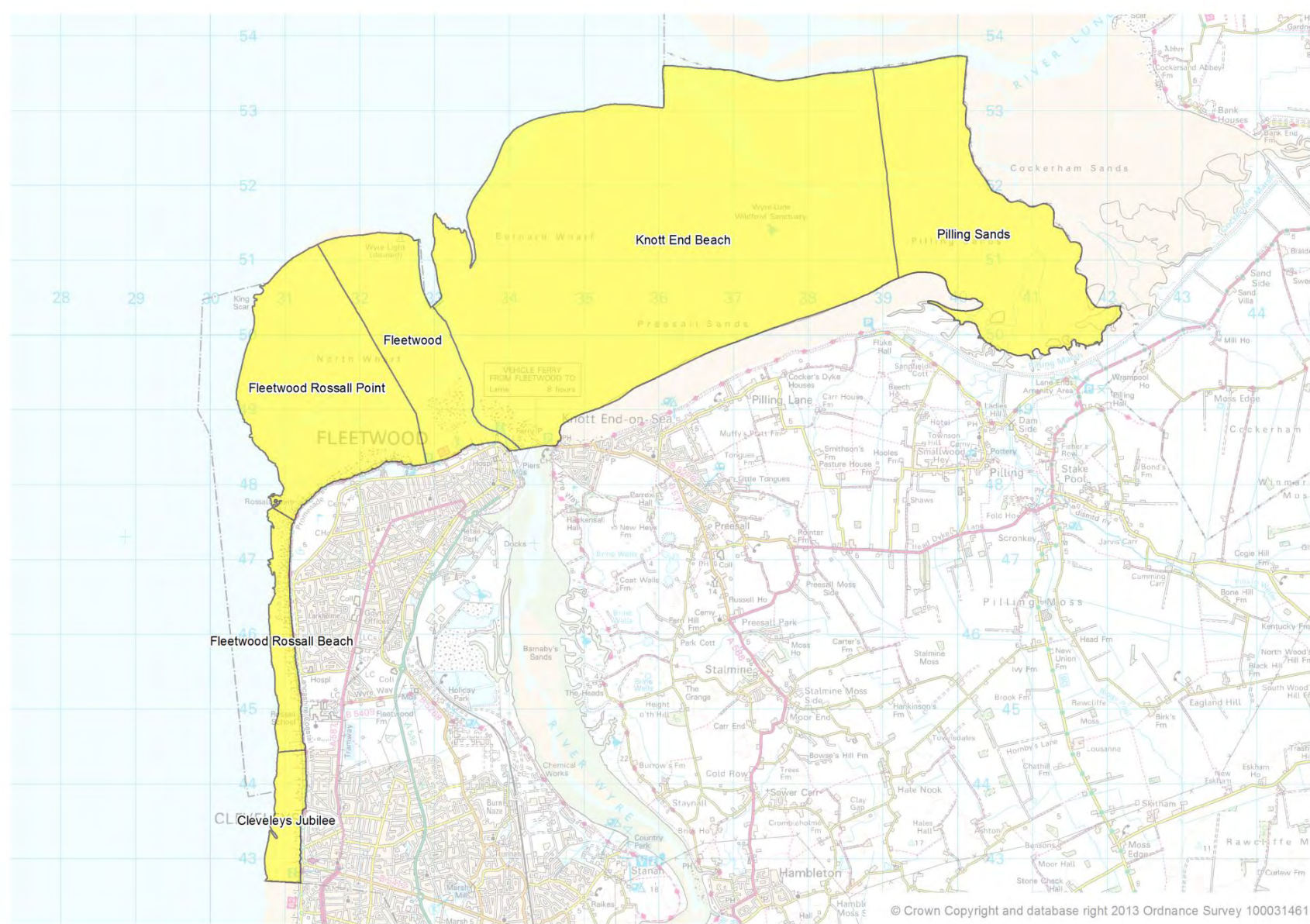


Garstang Golf & Country Club

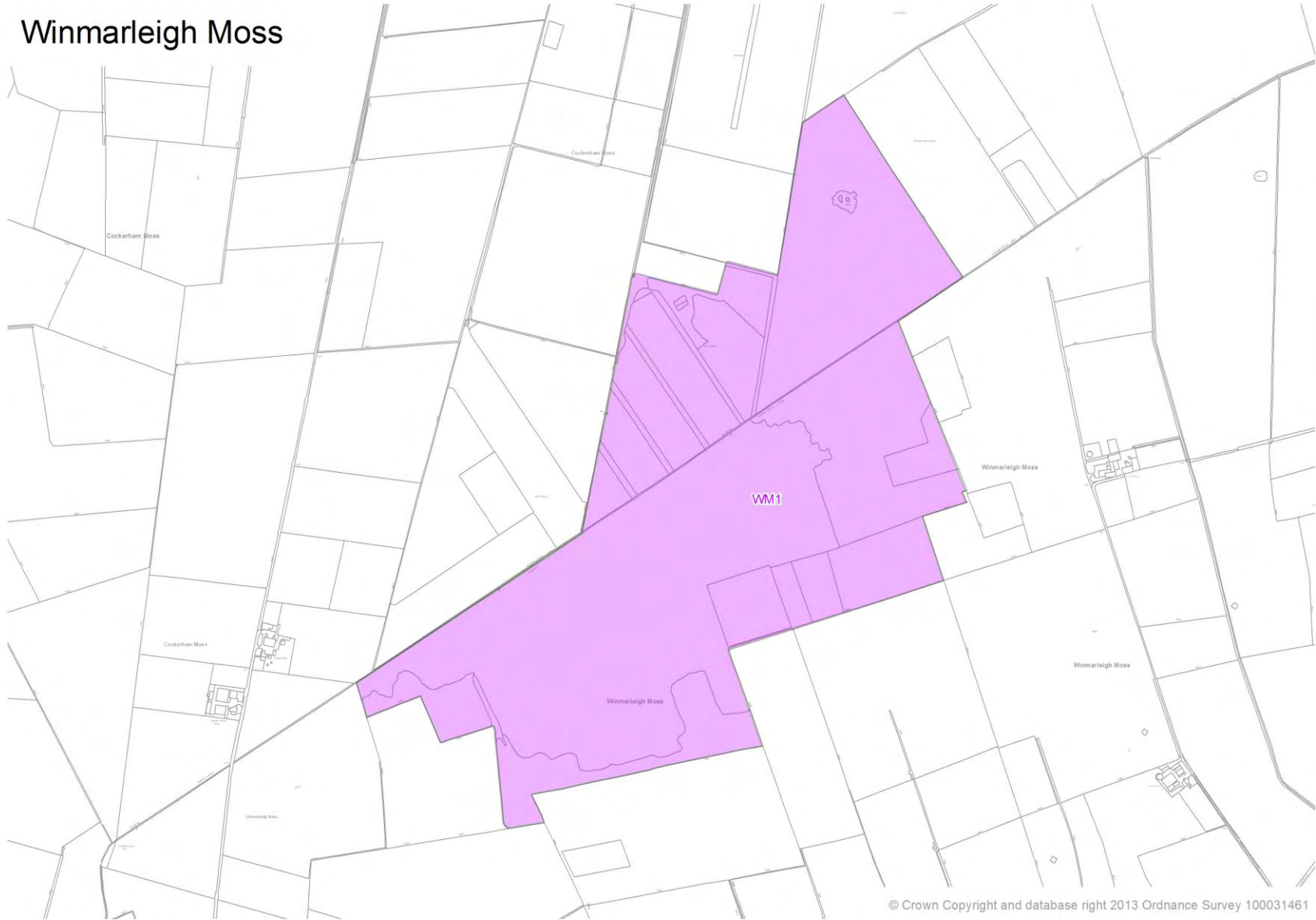


Brock Bottom

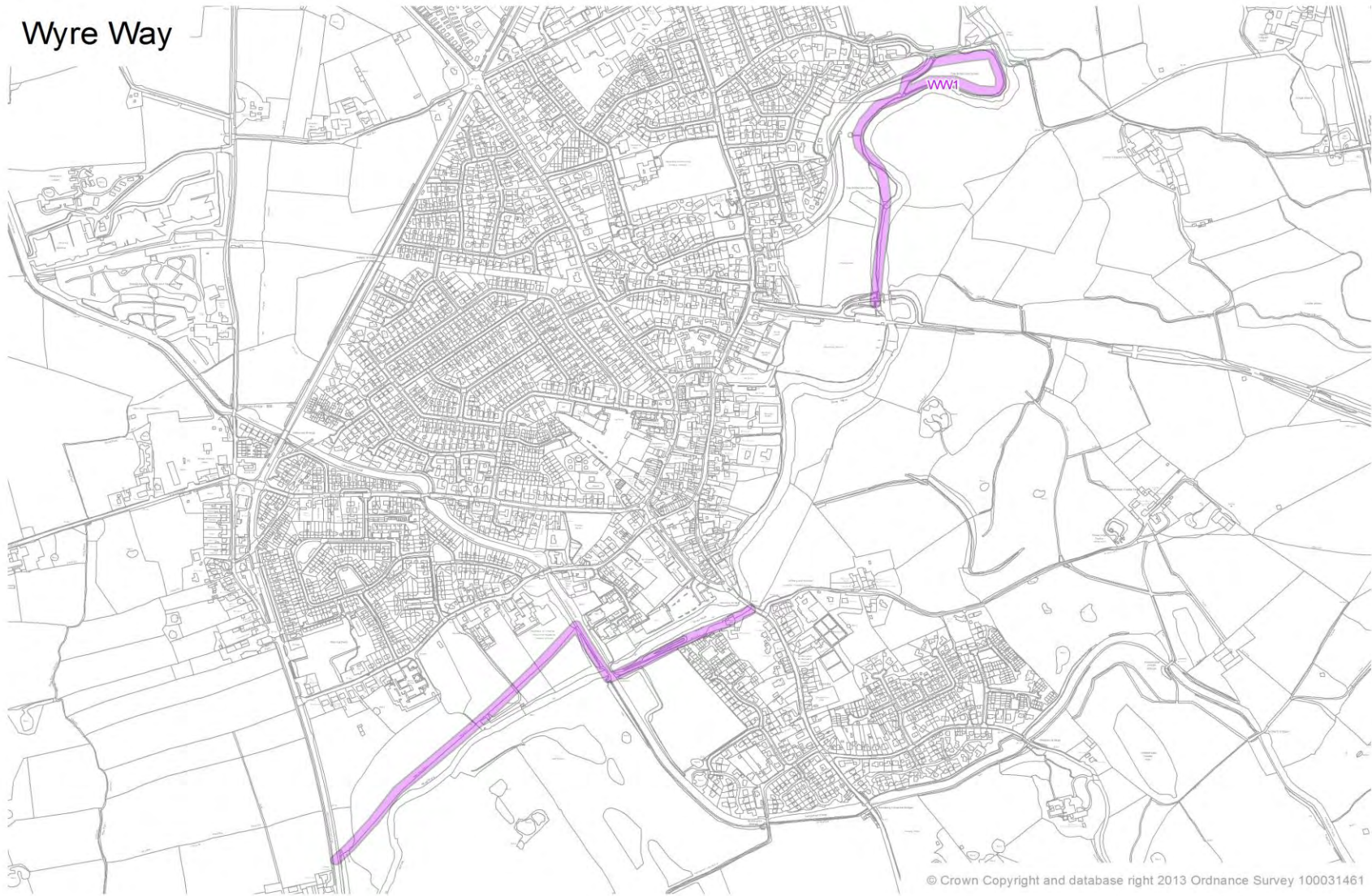




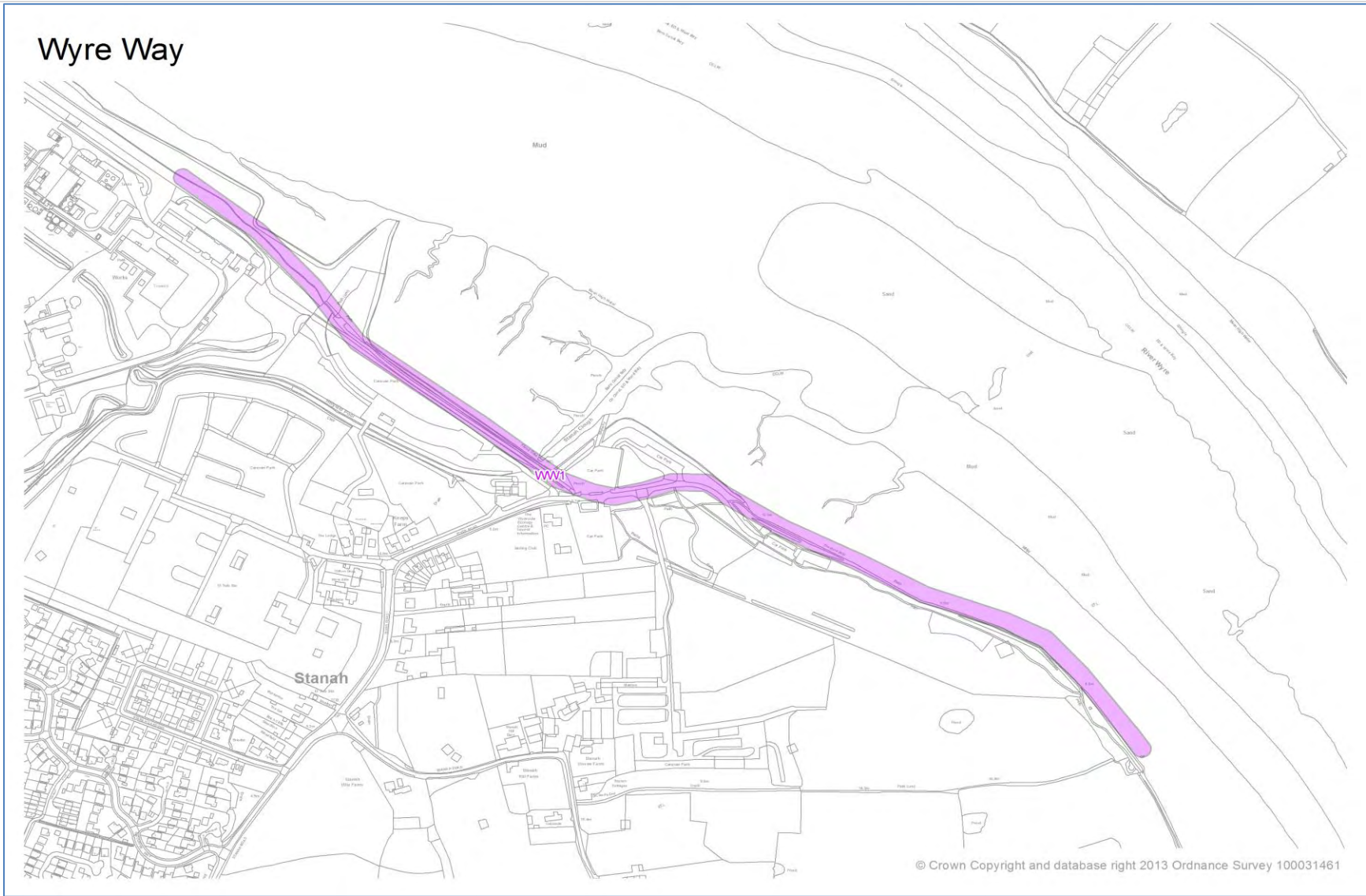
Winmarleigh Moss



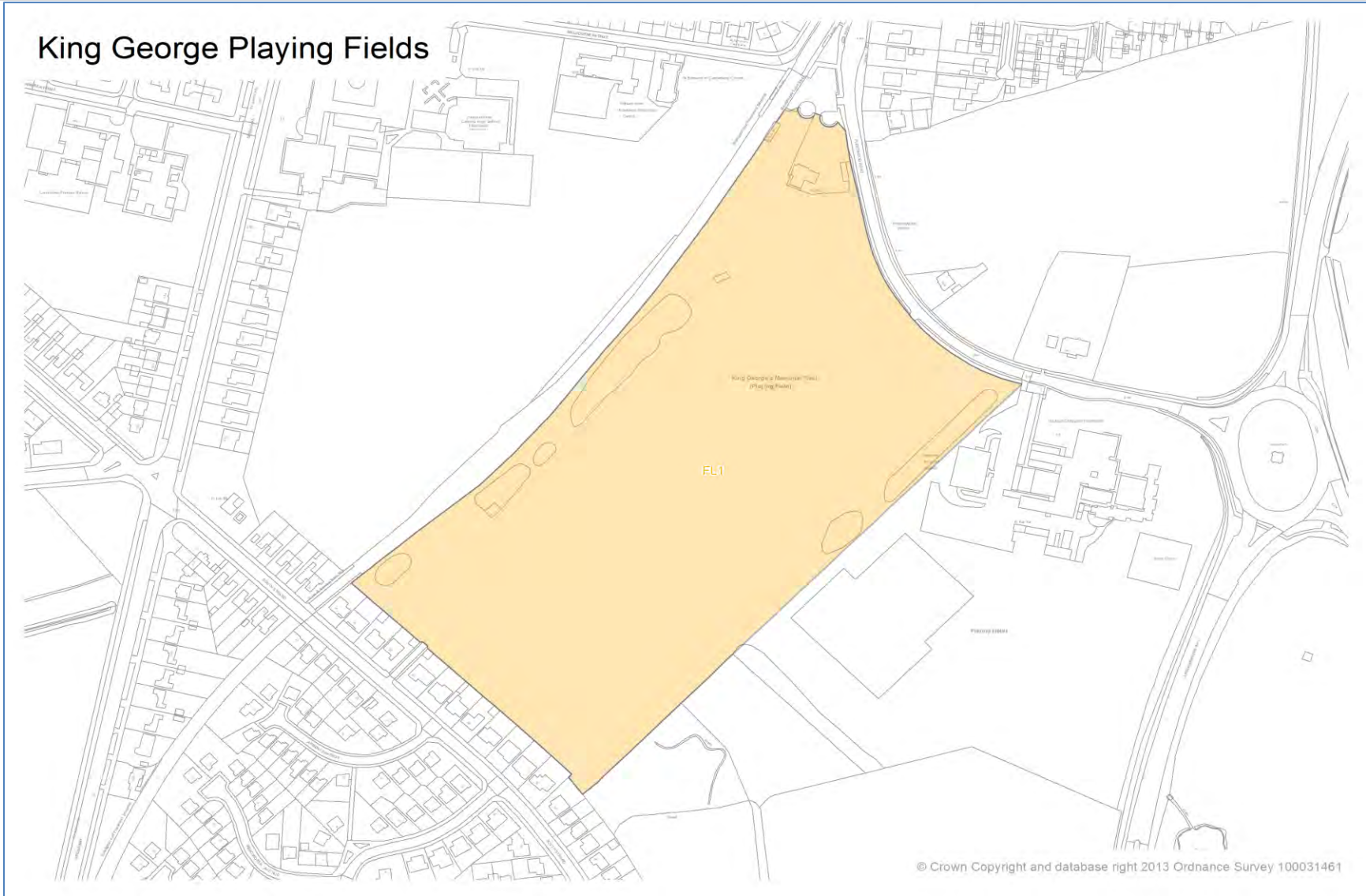
Wyre Way



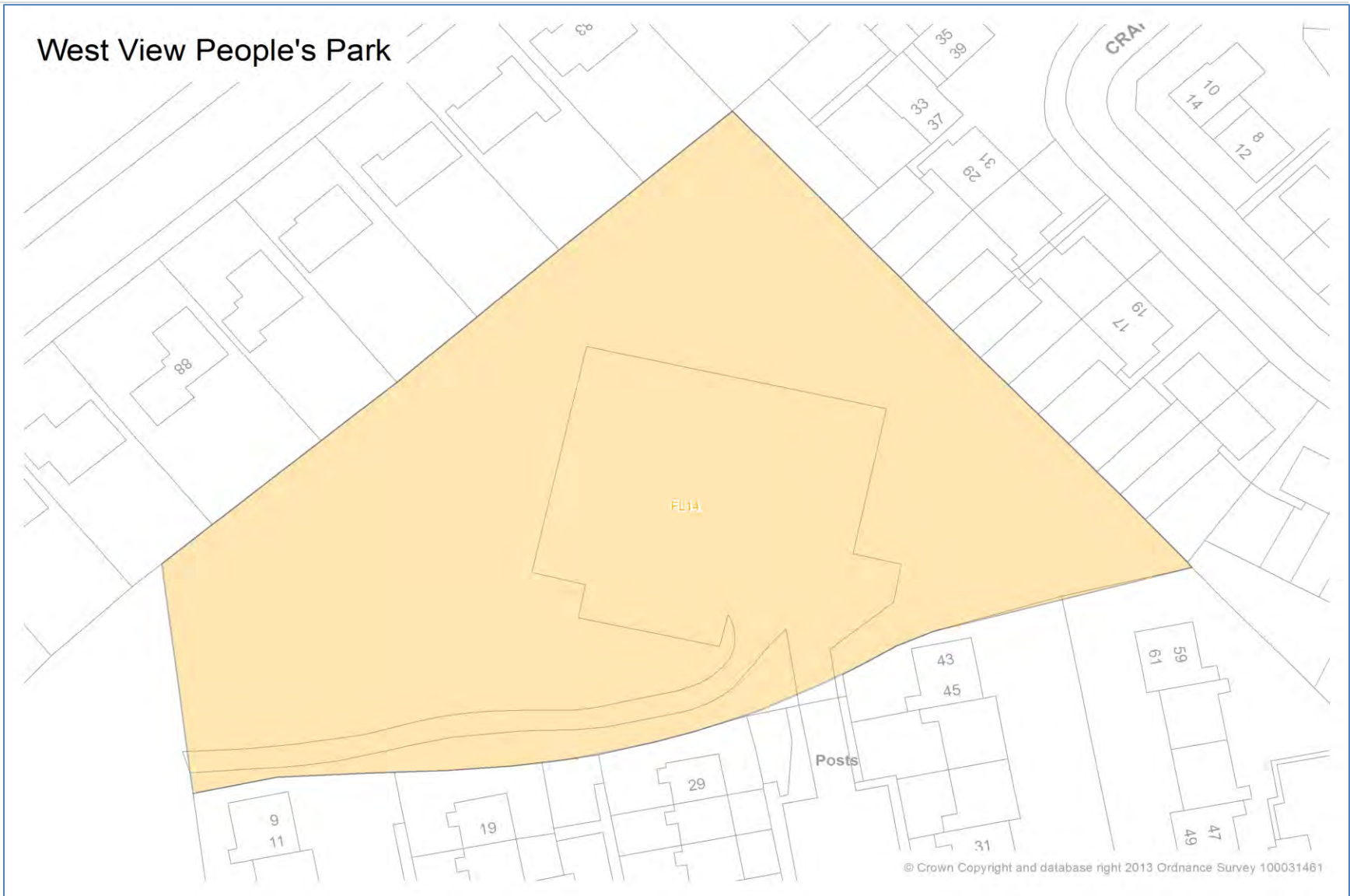
Wyre Way

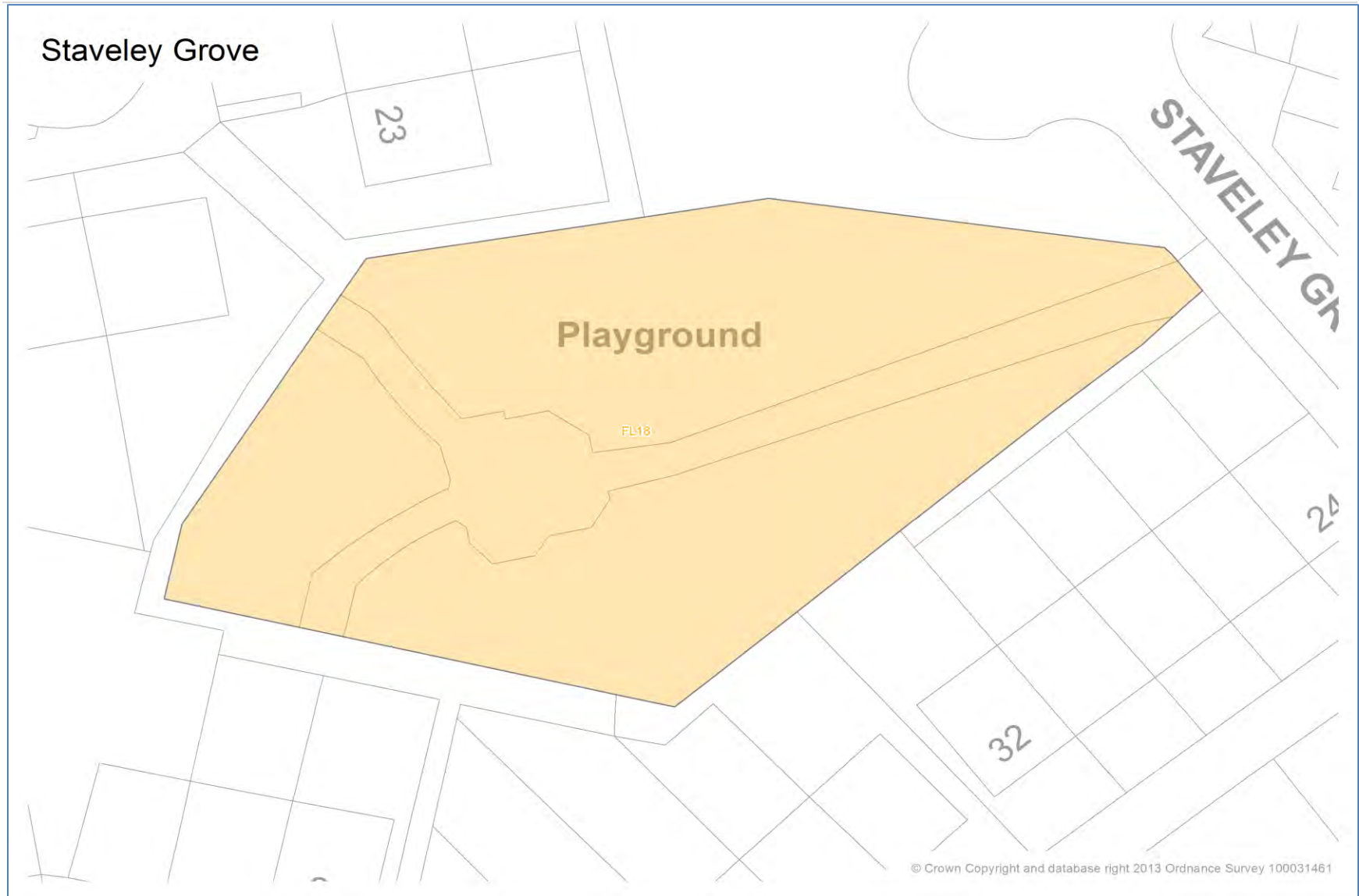


King George Playing Fields

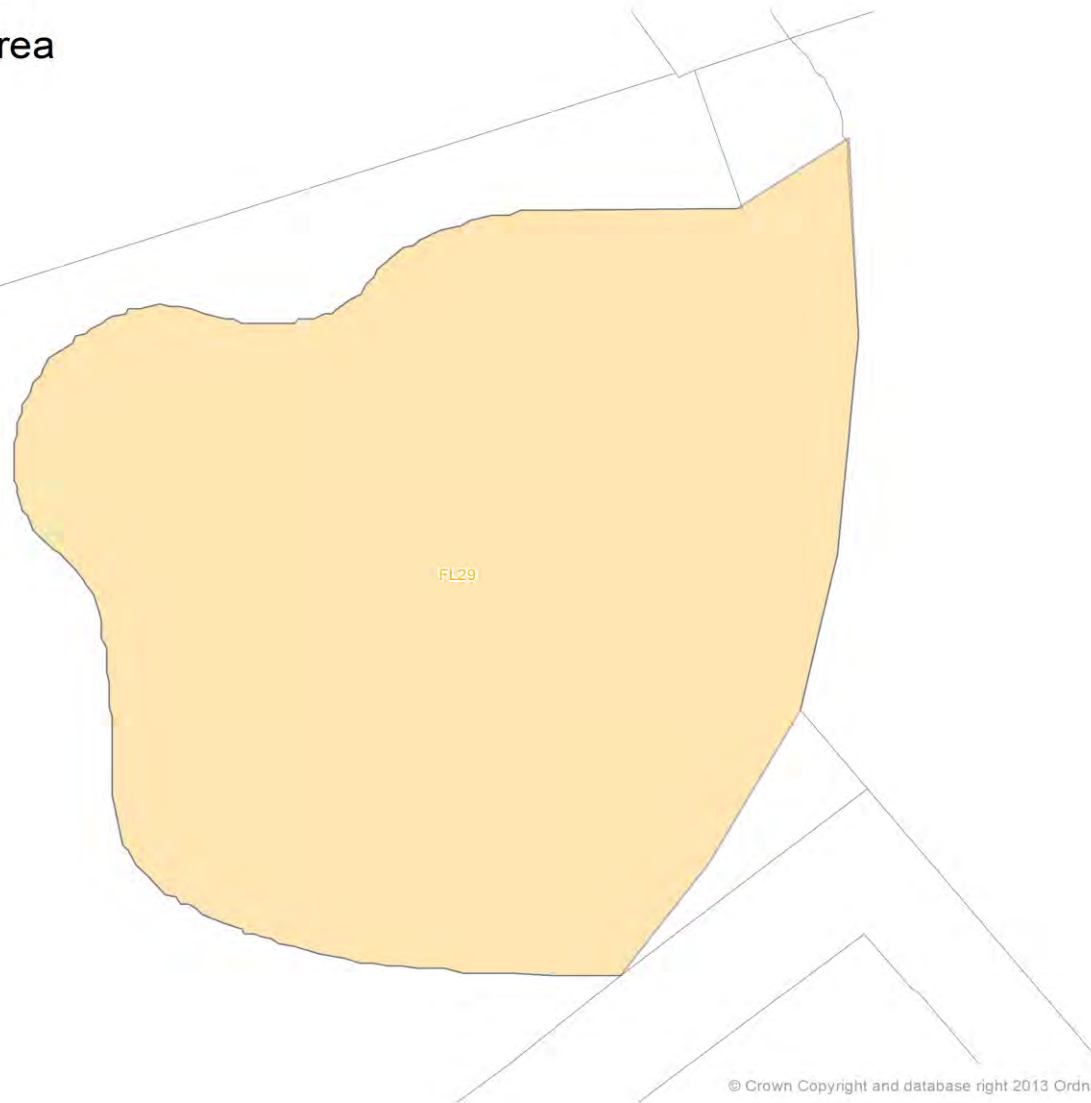


West View People's Park





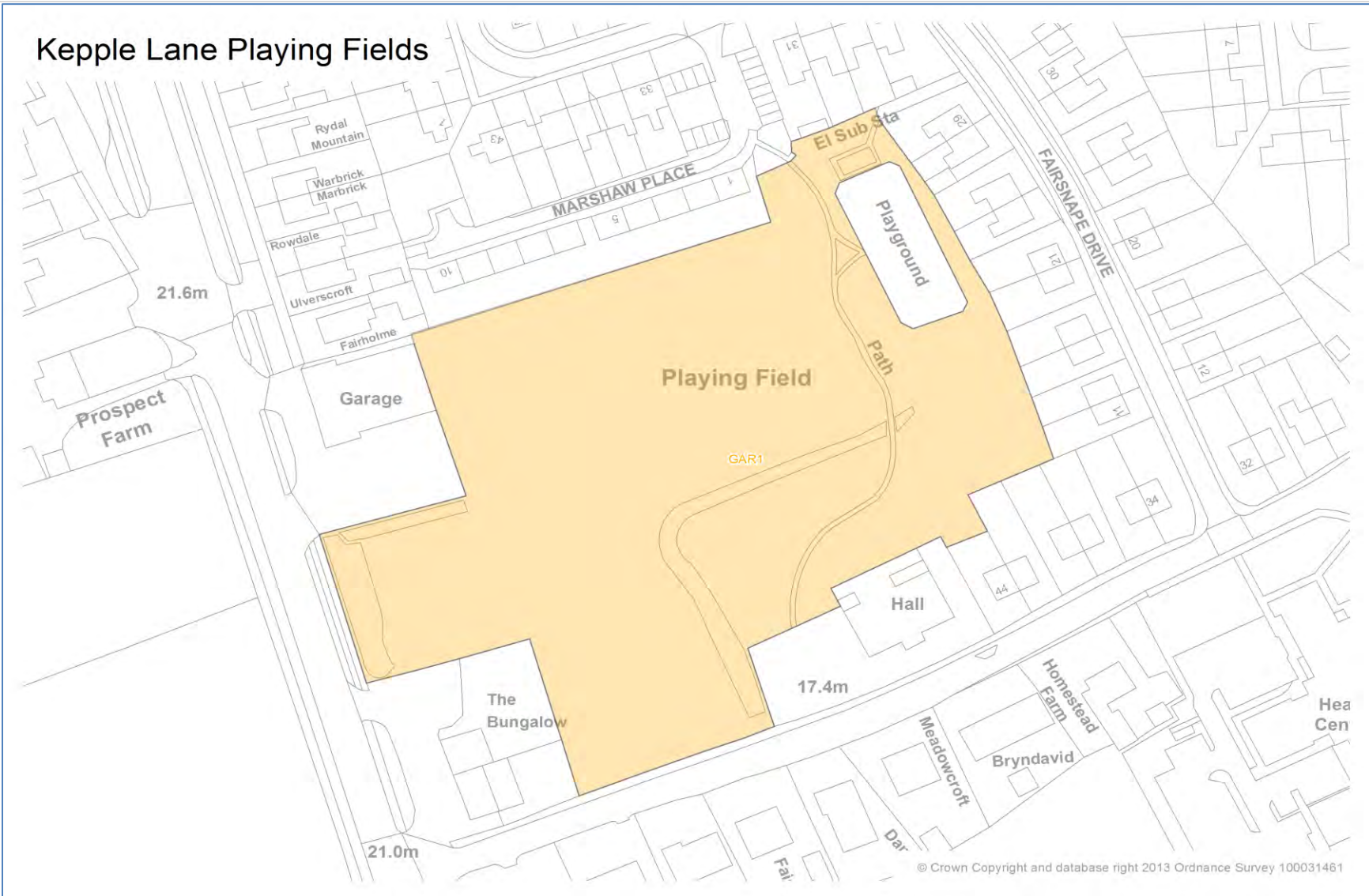
Rowntree Ave Play Area



© Crown Copyright and database right 2013 Ordnance Survey 100031481

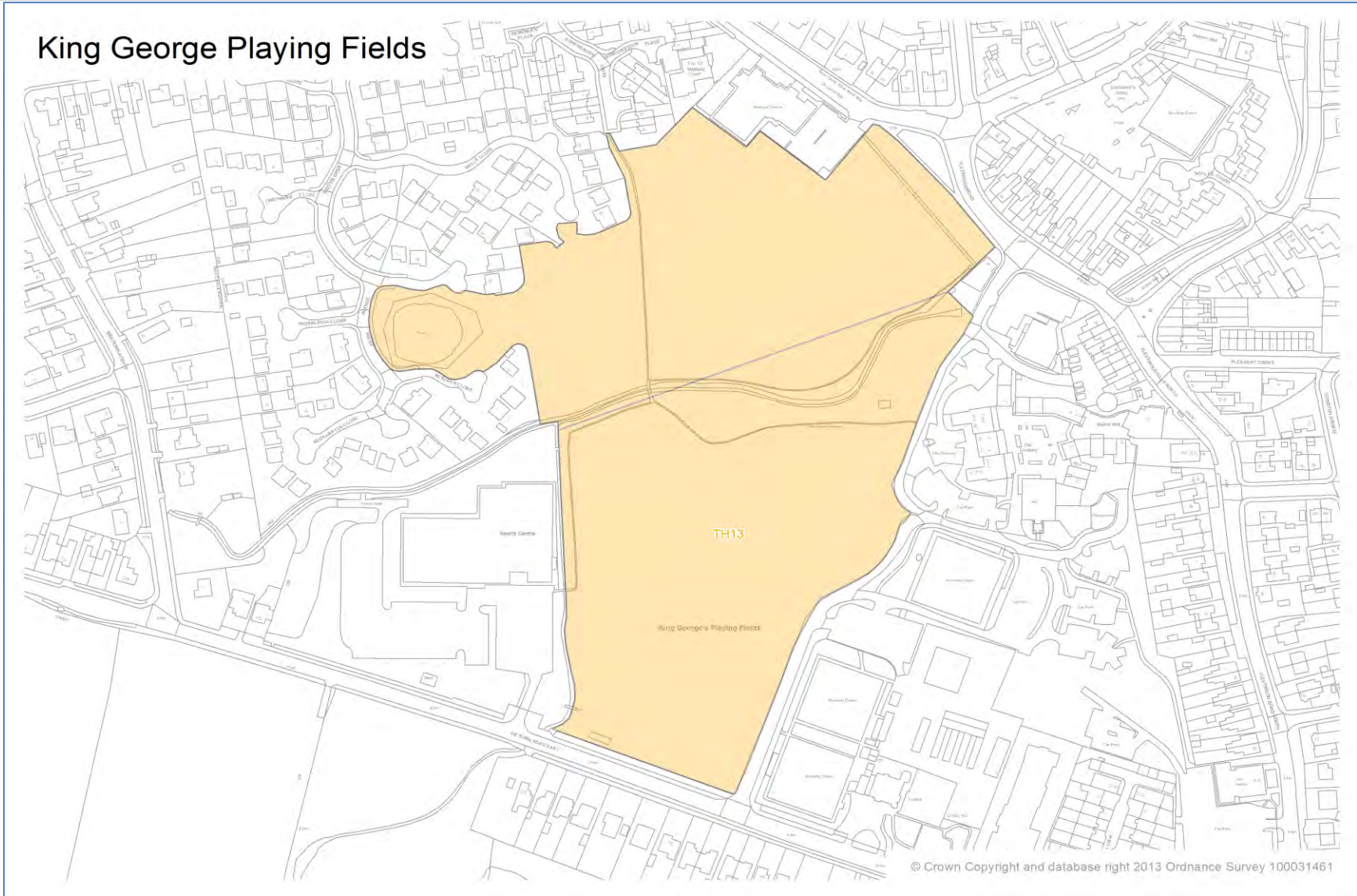


Kepple Lane Playing Fields

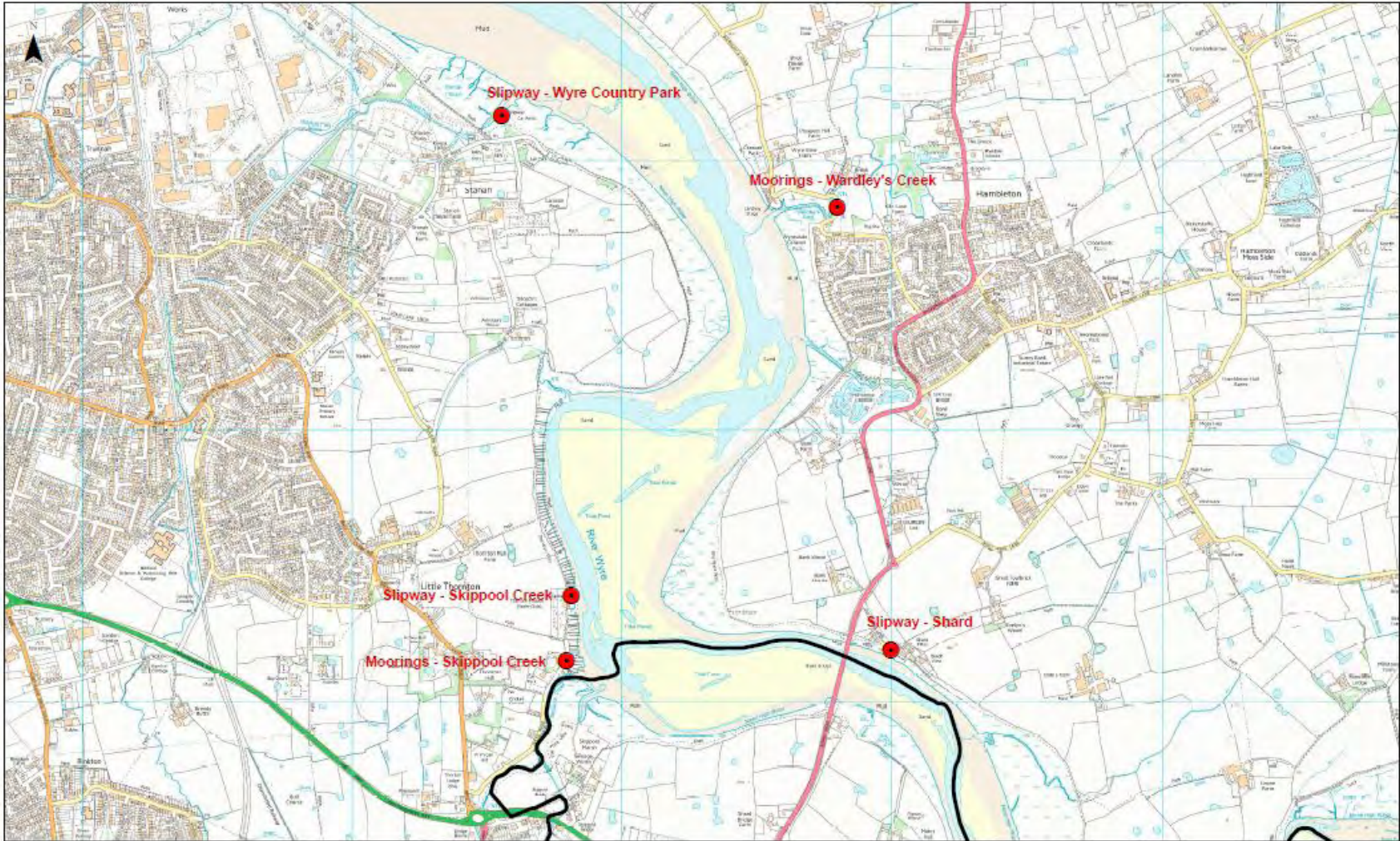


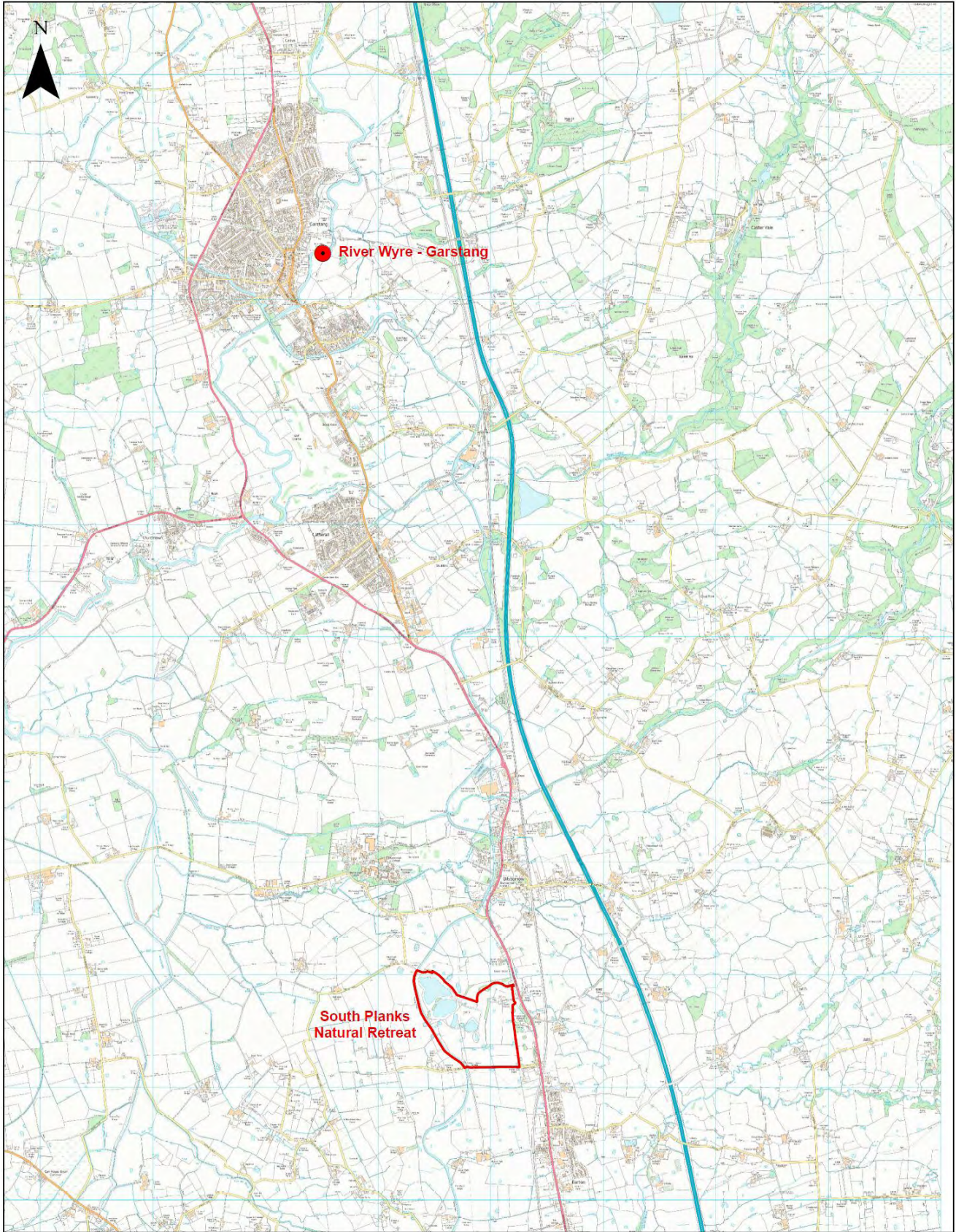


King George Playing Fields







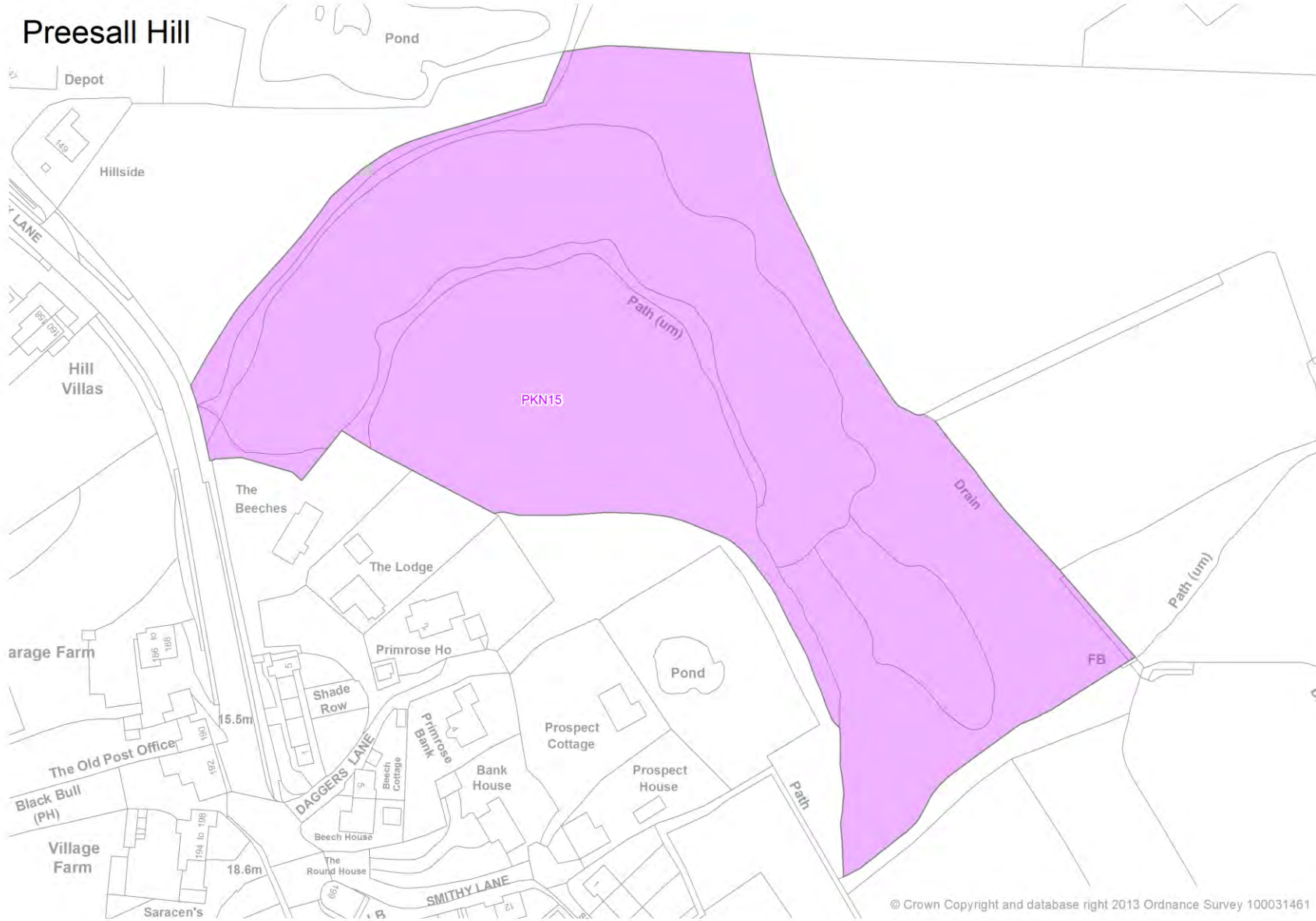


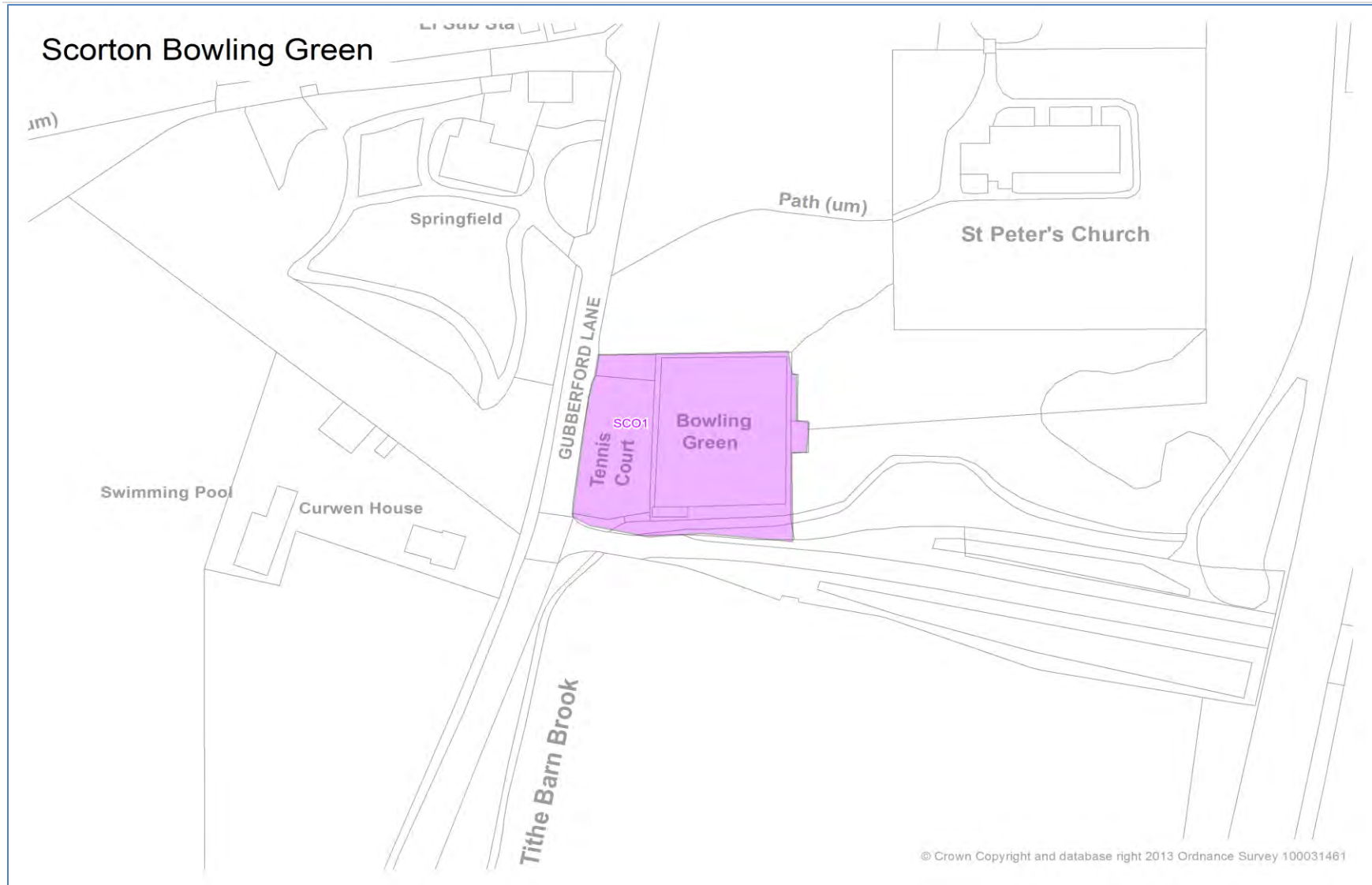
● River Wyre - Garstang

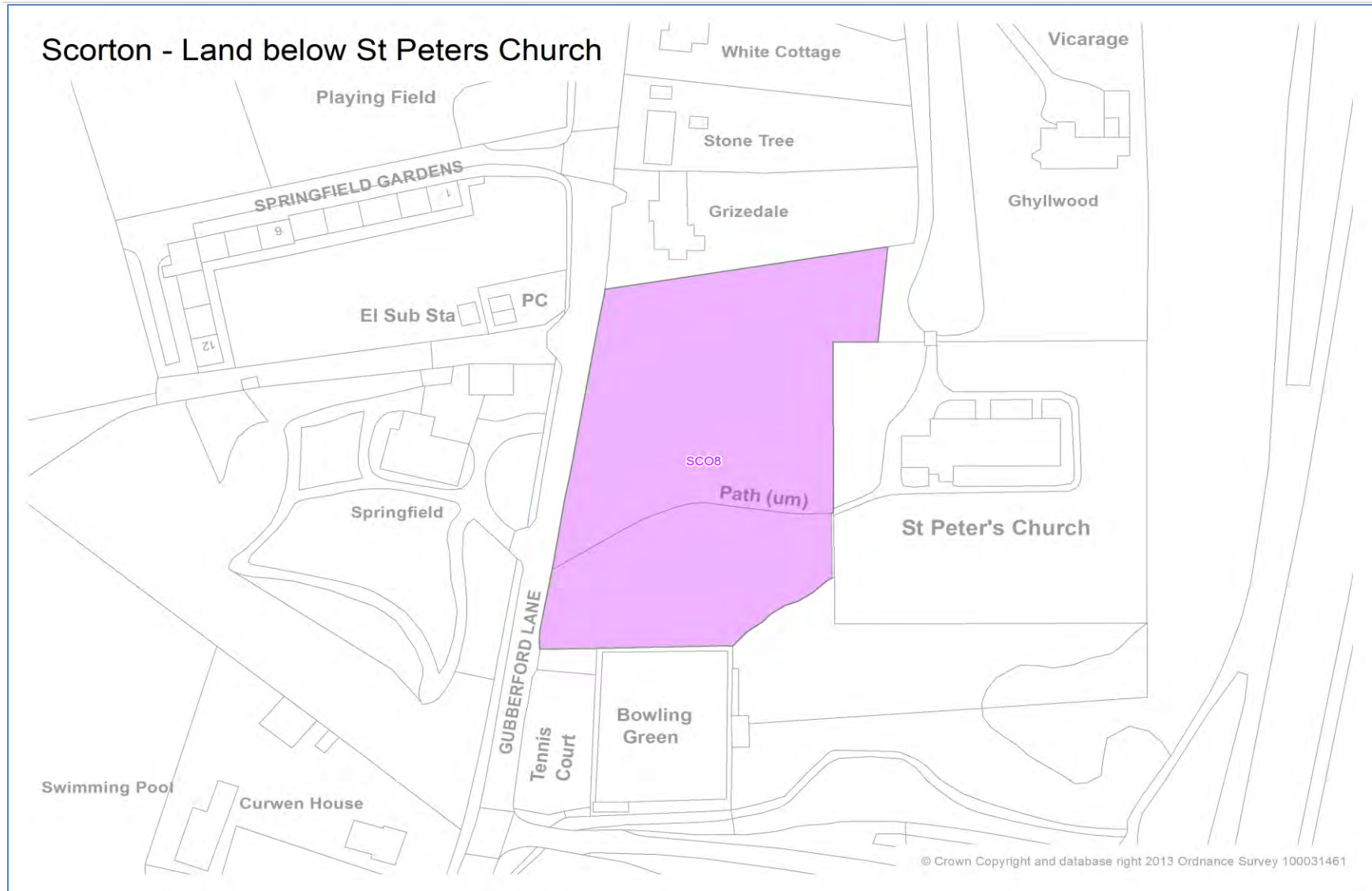
South Planks
Natural Retreat

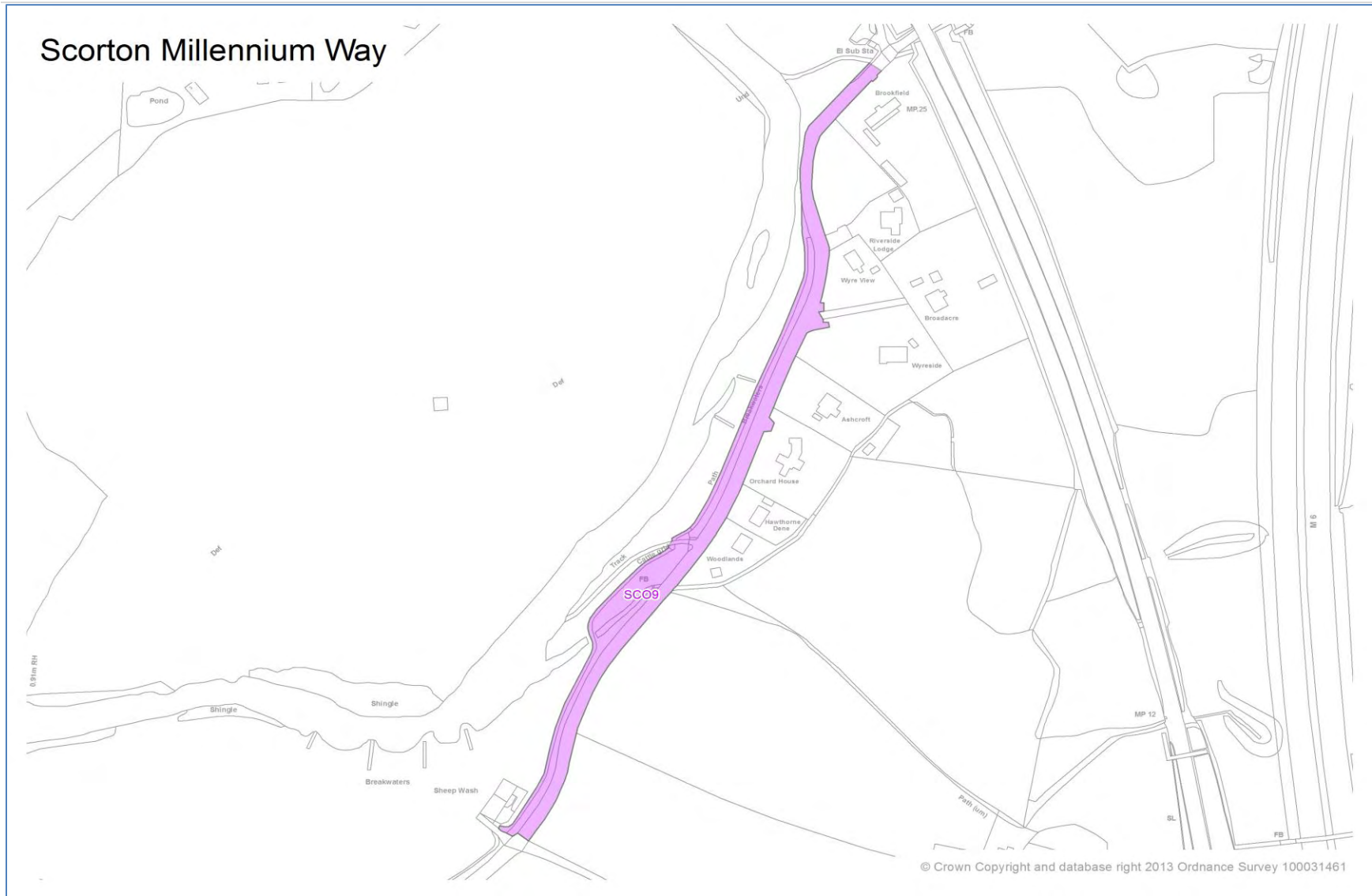


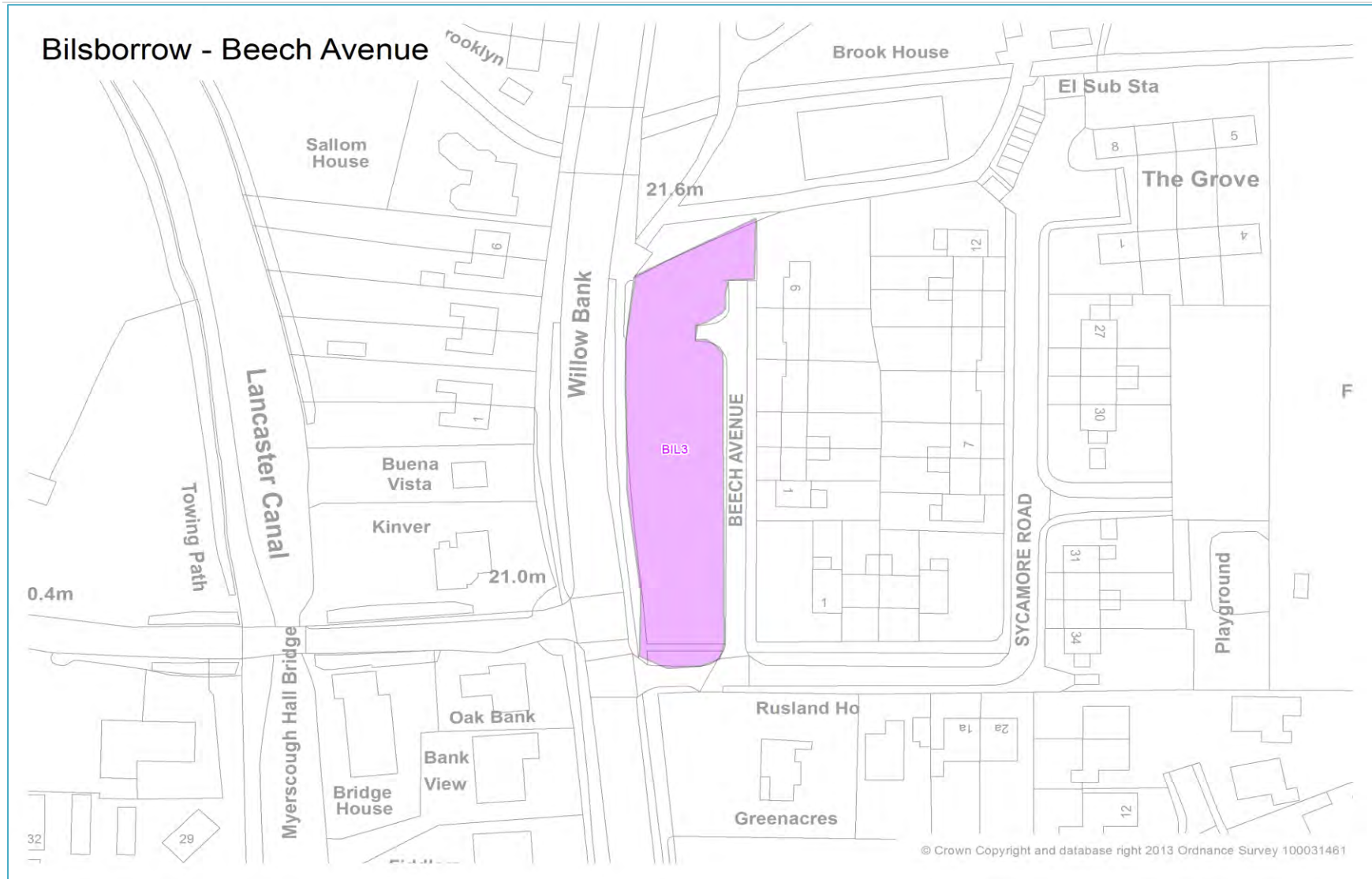
Preesall Hill



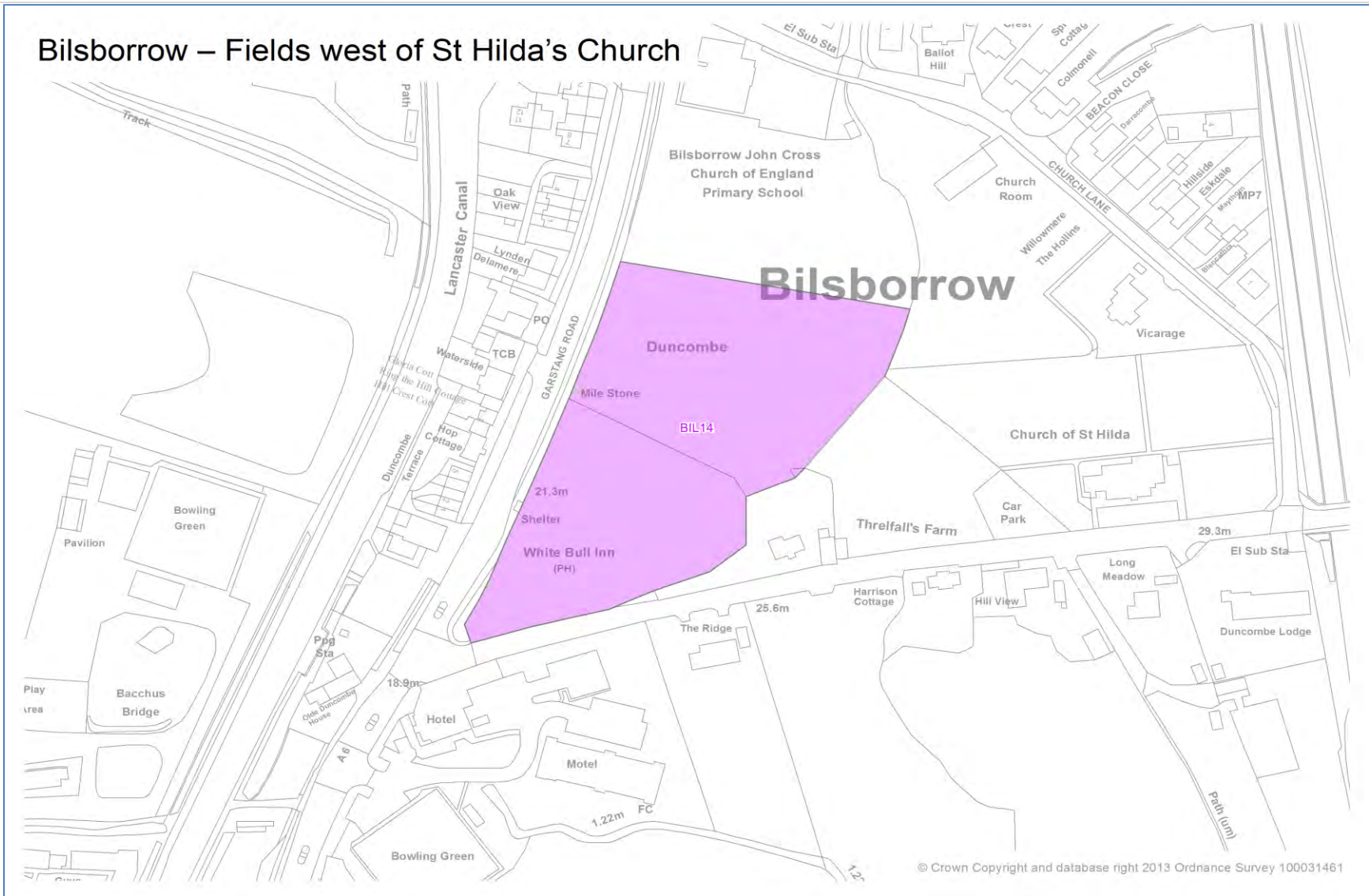








Bilsborrow – Fields west of St Hilda’s Church



Appendix 3: Site Data Sheet Full assessment 2013

Open Space Audit Form 2013						
Date/Time of survey		13:00 - 5 June 2013				
Name of surveyor		Paul Davies/Clive Davies				
Name/No. of Space		Fleetwood Memorial Park (FL28)				
Location/Address		Warrenhurst Road, Fleetwood Lancashire, FY7 7AE				
Grid Reference		332885, 447385				
Size (Ha)		13 Ha				
Nature of Site	Formal Sporting Area(Y/N)	Y – Tennis courts (5 no.), Bowling Greens (3 no.)				
	No. of pitches					
	Grassed Area (Y/N)	Y				
	Maintained/Unmaintained	Maintained				
	Area of hardstanding (Y/N)	Y – paths, tennis courts				
	Maintained/Unmaintained	Paths are maintained, the tennis courts are in disrepair				
Formal Restrictions on Use	Trees/Planting (Y/N)	Y				
	Maintained/Unmaintained	Maintained				
	Public Access (Y/N)	Y				
	Private Access (Y/N)					
	Restriction on Activity					
	Byelaw Issues					
Type of Use and Range of Use (observed at time of visit)	Walking/Relaxing	Y				
	Age Range	0 - 13	14 - 17	18 - 30	31 - 60	>60
		√	√	√	√	√
	Dog Walking	Y				
	Age Range	0 - 13	14 - 17	18 - 30	31 - 60	>60
		√	√	√	√	√
	Meeting/Socialising	Y				
	Age Range	0 - 13	14 - 17	18 - 30	31 - 60	>60
		√	√	√	√	√
	Playing Sport (type)	Y				
	Age Range	0 - 13	14 - 17	18 - 30	31 - 60	>60
						√
	Organised/Informal	Y – bowling				
	Informal Play	N				
	Age Range	0 - 13	14 - 17	18 - 30	31 - 60	>60

	Are there separate discrete area for each of the above	Y																													
Ownership and Management	Owner	Wyre Borough Council																													
	Agency responsible for Maintenance	Wyre Borough Council																													
Planning Policy Designations																															
Features	Seating Area (Y/N)	Y – picnic tables/benches																													
	Structures	Monument, Bowling Green Club House, Toilet Block, Memorial Park Play Area, Duck Pond																													
	Provision for Children & Young People	Y – Swing/Slide/Climbing Frame (New & old) for 14 yrs and under.																													
	Play Equipment (Y/N)	Swing/Slide/Climbing Frame (New & old) for 14 yrs and under.																													
	Youth Shelter (Y/N)	N																													
	Skateboard Ramp (Y/N)	N – skateboard park removed to construct Play Area																													
	Basketball Hoops (Y/N)	N																													
	Other	N																													
Potential Wildlife Habitats	Duck Pond/Perimeter Trees. New tree planting evident along Avenue. Bird Boxes in trees.																														
Qualitative Information		<table border="1"> <thead> <tr> <th colspan="2">Poor</th> <th colspan="3">Good</th> <th rowspan="2">Comments</th> </tr> <tr> <th>1</th> <th>2</th> <th>3</th> <th>4</th> <th>5</th> </tr> </thead> <tbody> <tr> <td>Evidence of Vandalism & graffiti</td> <td></td> <td></td> <td></td> <td>√</td> <td></td> <td>Main Entrance Gates require refurbishment</td> </tr> <tr> <td>Conditions of Provision for Youth</td> <td></td> <td>√</td> <td></td> <td></td> <td></td> <td>Good provision for 14 and under, no provision for 14-17</td> </tr> </tbody> </table>					Poor		Good			Comments	1	2	3	4	5	Evidence of Vandalism & graffiti				√		Main Entrance Gates require refurbishment	Conditions of Provision for Youth		√				Good provision for 14 and under, no provision for 14-17
	Poor		Good			Comments																									
	1	2	3	4	5																										
Evidence of Vandalism & graffiti				√		Main Entrance Gates require refurbishment																									
Conditions of Provision for Youth		√				Good provision for 14 and under, no provision for 14-17																									

	Litter/Bins provided				√		Bins provided
	Extent of Dog Fouling/Bins provided			√			Bins provided
	Landscaping Quality/Maintenance				√		
	Noise levels emanating from the site				√		
	Good Access for all(inc. Disabled)					√	
	Safety and Security				√		
	Natural surveillance from Neighbouring properties/passers by			√			
	Safe routes through				√		
	Separated from areas of major vehicle movement/accessible by pedestrian routes					√	
	Conflict between Users						
Additional Comments	The Play area has recently been upgraded. Overall improved landscaping quality Flood Zone – in an area benefitting from flood defences.						

Open Space Audit Form 2013						
Date/Time of survey		12:45 5 June 2013				
Name of surveyor		Paul Davies/Clive Davies				
Name/No. of Space		Marine Gardens Play Area (FL35)				
Location/Address		The Esplanade, Fleetwood, FY7 6HF				
Grid Reference		333522, 448437				
Size (Ha)		0.96 Ha				
Nature of Site	Formal Sporting Area(Y/N)	Y – grassed football area				
	No. of pitches					
	Grassed Area (Y/N)	Y				
	Maintained/Unmaintained	Maintained				
	Area of hardstanding (Y/N)	Y – paths				
	Maintained/Unmaintained	Maintained				
	Trees/Planting (Y/N)	Y				
Formal Restrictions on Use	Maintained/Unmaintained	Maintained				
	Public Access (Y/N)	Y				
	Private Access (Y/N)					
	Restriction on Activity	No signage restricting activity				
Type of Use and Range of Use (observed at time of visit)	Byelaw Issues					
	Walking/Relaxing	Y				
	Age Range	0 - 13	14 - 17	18 - 30	31 - 60	>60
		√	√	√	√	√
	Dog Walking	N				
	Age Range	0 - 13	14 - 17	18 - 30	31 - 60	>60
	Meeting/Socialising	Y				
	Age Range	0 - 13	14 - 17	18 - 30	31 - 60	>60
		√	√	√	√	√
	Playing Sport (type)	Y				
	Age Range	0 - 13	14 - 17	18 - 30	31 - 60	>60
						√
	Organised/Informal	Y –				
	Informal Play	N				
Age Range	0 - 13	14 - 17	18 - 30	31 - 60	>60	
Are there separate discrete	Y					

	area for each of the above																										
Ownership and Management	Owner	Wyre Borough Council																									
	Agency responsible for Maintenance	Wyre Borough Council																									
Planning Policy Designations																											
Features	Seating Area (Y/N)	Y – benches																									
	Structures	Cafe, play area, paddling pool																									
	Provision for Children & Young People	Y																									
	Play Equipment (Y/N)	Y – up to 15 years(Dog Free Zone) –climbing frames/slides/swings/sand pits																									
	Youth Shelter (Y/N)	N																									
	Skateboard Ramp (Y/N)	N																									
	Basketball Hoops (Y/N)	N																									
	Other	N																									
Potential Wildlife Habitats																											
Qualitative Information		<table border="1"> <thead> <tr> <th colspan="2">Poor</th> <th colspan="3">Good</th> <th rowspan="2">Comments</th> </tr> <tr> <th>1</th> <th>2</th> <th>3</th> <th>4</th> <th>5</th> </tr> </thead> <tbody> <tr> <td>Evidence of Vandalism & graffiti</td> <td></td> <td></td> <td></td> <td></td> <td>√</td> <td></td> </tr> <tr> <td>Conditions of Provision for Youth</td> <td></td> <td></td> <td></td> <td></td> <td>√</td> <td></td> </tr> </tbody> </table>	Poor		Good			Comments	1	2	3	4	5	Evidence of Vandalism & graffiti					√		Conditions of Provision for Youth					√	
	Poor		Good			Comments																					
	1	2	3	4	5																						
Evidence of Vandalism & graffiti					√																						
Conditions of Provision for Youth					√																						

	Litter/Bins provided					√	Bins provided
	Extent of Dog Fouling/Bins provided					√	Bins provided
	Landscaping Quality/Maintenance					√	
	Noise levels emanating from the site					√	
	Good Access for all(inc. Disabled)					√	
	Safety and Security					√	
	Natural surveillance from Neighbouring properties/passers by					√	
	Safe routes through					√	
	Separated from areas of major vehicle movement/accessible by pedestrian routes					√	
	Conflict between Users					√	
Additional Comments	Cycle Rack provision.						

Open Space Audit Form 2013						
Date/Time of survey		12:30 5 June 2013				
Name of surveyor		Paul Davies/Clive Davies				
Name/No. of Space		Marine Hall Gardens Bowling Green				
Location/Address		The Esplanade, Fleetwood FY7 6HF				
Grid Reference		333259,448294				
Size (Ha)		1.75 Ha				
Nature of Site	Formal Sporting Area(Y/N) No. of pitches	Y – 5 no. Bowling Greens				
	Grassed Area (Y/N)	Y				
	Maintained/Unmaintained	Maintained but in disrepair. Green next to Play Area is in good condition				
	Area of hardstanding (Y/N) Maintained/Unmaintained	Y – paths In bad condition				
	Trees/Planting (Y/N) Maintained/Unmaintained	Y Maintained				
	Public Access (Y/N)	Y				
	Private Access (Y/N)					
Formal Restrictions on Use	Restriction on Activity					
	Byelaw Issues					
Type of Use and Range of Use (observed at time of visit)	Walking/Relaxing	Y				
	Age Range	0 - 13	14 - 17	18 - 30	31 - 60	>60
					√	√
	Dog Walking	N				
	Age Range	0 - 13	14 - 17	18 - 30	31 - 60	>60
	Meeting/Socialising	Y				
	Age Range	0 - 13	14 - 17	18 - 30	31 - 60	>60
					√	√
	Playing Sport (type)	Y -bowling				
	Age Range	0 - 13	14 - 17	18 - 30	31 - 60	>60
						√
	Organised/Informal	Y				
	Informal Play	Y				
	Age Range	0 - 13	14 - 17	18 - 30	31 - 60	>60
Are there separate discrete area for each of the above	Y					

Ownership and Management	Owner	Wyre Borough Council																																				
	Agency responsible for Maintenance	Wyre Borough Council																																				
Planning Policy Designations																																						
Features	Seating Area (Y/N)	Y – 5 benches around bowling Green are in disrepair																																				
	Structures	closed bowling green hut																																				
	Provision for Children & Young People	Y																																				
	Play Equipment (Y/N)	N																																				
	Youth Shelter (Y/N)	N																																				
	Skateboard Ramp (Y/N)	N																																				
	Basketball Hoops (Y/N)	N																																				
	Other	N																																				
Potential Wildlife Habitats																																						
Qualitative Information		<table border="1"> <thead> <tr> <th colspan="2">Poor</th> <th colspan="3">Good</th> <th rowspan="2">Comments</th> </tr> <tr> <th>1</th> <th>2</th> <th>3</th> <th>4</th> <th>5</th> </tr> </thead> <tbody> <tr> <td>Evidence of Vandalism & graffiti</td> <td></td> <td></td> <td></td> <td></td> <td>√</td> <td></td> </tr> <tr> <td>Conditions of Provision for Youth</td> <td></td> <td></td> <td>√</td> <td></td> <td></td> <td></td> </tr> <tr> <td>Litter/Bins provided</td> <td></td> <td></td> <td></td> <td></td> <td>√</td> <td></td> </tr> </tbody> </table>					Poor		Good			Comments	1	2	3	4	5	Evidence of Vandalism & graffiti					√		Conditions of Provision for Youth			√				Litter/Bins provided					√	
	Poor		Good			Comments																																
	1	2	3	4	5																																	
	Evidence of Vandalism & graffiti					√																																
Conditions of Provision for Youth			√																																			
Litter/Bins provided					√																																	

	Extent of Dog Fouling/Bins provided					√	
	Landscaping Quality/Maintenance		√				landscaping around bowling green
	Noise levels emanating from the site					√	
	Good Access for all(inc. Disabled)					√	
	Safety and Security					√	
	Natural surveillance from Neighbouring properties/passers by					√	
	Safe routes through					√	
	Separated from areas of major vehicle movement/accessible by pedestrian routes					√	
	Conflict between Users					√	
Additional Comments	The Bowling Green Area is in a state of disrepair and requires immediate attention.						

Open Space Audit Form 2013						
Date/Time of survey		12:30 5 June 2013				
Name of surveyor		Paul Davies/Clive Davies				
Name/No. of Space		Marine Gardens Pitch and Putt (FL37)				
Location/Address		The Esplanade, Fleetwood, FY7 6QD				
Grid Reference		332982, 448171				
Size (Ha)		4.37 Ha				
Nature of Site	Formal Sporting Area(Y/N)	Y – Pitch & Putt				
	No. of pitches					
	Grassed Area (Y/N)	Y				
	Maintained/Unmaintained	Maintained				
	Area of hardstanding (Y/N)	Y - Paths/Club House, Cafe Pavilion and Car Park				
	Maintained/Unmaintained	Y				
	Trees/Planting (Y/N)	Y – limited trees and shrubs				
	Maintained/Unmaintained	Maintained				
Formal Restrictions on Use	Public Access (Y/N)	Y				
	Private Access (Y/N)					
	Restriction on Activity					
	Byelaw Issues					
Type of Use and Range of Use (observed at time of visit)	Walking/Relaxing	Y				
	Age Range	0 - 13	14 - 17	18 - 30	31 - 60	>60
		√	√	√	√	√
	Dog Walking	Y				
	Age Range	0 - 13	14 - 17	18 - 30	31 - 60	>60
					√	
	Meeting/Socialising	Y				
	Age Range	0 - 13	14 - 17	18 - 30	31 - 60	>60
		√	√	√	√	√
	Playing Sport (type)	Y				
	Age Range	0 - 13	14 - 17	18 - 30	31 - 60	>60
			√	√	√	√
	Organised/Informal	Organised Pitch and Putt				
	Informal Play	N				
	Age Range	0 - 13	14 - 17	18 - 30	31 - 60	>60
Are there separate discrete area for each of the above	Y					

Ownership and Management	Owner	Wyre Borough Council																																				
	Agency responsible for Maintenance	Wyre Borough Council																																				
Planning Policy Designations																																						
Features	Seating Area (Y/N)	Y – benches																																				
	Structures	Club House closed, Pay for Pitch and Putt at Cafe Pavilion																																				
	Provision for Children & Young People	Y																																				
	Play Equipment (Y/N)	N																																				
	Youth Shelter (Y/N)	N																																				
	Skateboard Ramp (Y/N)	N																																				
	Basketball Hoops (Y/N)	N																																				
	Other	N																																				
Potential Wildlife Habitats																																						
Qualitative Information		<table border="1"> <thead> <tr> <th colspan="3">Poor</th> <th colspan="2">Good</th> <th rowspan="2">Comments</th> </tr> <tr> <th>1</th> <th>2</th> <th>3</th> <th>4</th> <th>5</th> </tr> </thead> <tbody> <tr> <td>Evidence of Vandalism & graffiti</td> <td></td> <td></td> <td></td> <td>√</td> <td></td> <td>Graffiti in tunnel under entrance ramp</td> </tr> <tr> <td>Conditions of Provision for Youth</td> <td></td> <td></td> <td></td> <td></td> <td>√</td> <td>Pitch & Putt</td> </tr> <tr> <td>Litter/Bins provided</td> <td></td> <td></td> <td></td> <td>√</td> <td></td> <td>Bins provided</td> </tr> </tbody> </table>					Poor			Good		Comments	1	2	3	4	5	Evidence of Vandalism & graffiti				√		Graffiti in tunnel under entrance ramp	Conditions of Provision for Youth					√	Pitch & Putt	Litter/Bins provided				√		Bins provided
	Poor			Good		Comments																																
	1	2	3	4	5																																	
	Evidence of Vandalism & graffiti				√		Graffiti in tunnel under entrance ramp																															
Conditions of Provision for Youth					√	Pitch & Putt																																
Litter/Bins provided				√		Bins provided																																

	Extent of Dog Fouling/Bins provided				√		Bins provided
	Landscaping Quality/Maintenance					√	
	Noise levels emanating from the site					√	
	Good Access for all(inc. Disabled)					√	
	Safety and Security					√	
	Natural surveillance from Neighbouring properties/passers by					√	
	Safe routes through					√	
	Separated from areas of major vehicle movement/accessible by pedestrian routes					√	
	Conflict between Users					√	
Additional Comments	Dedicated Car Park Flood Zone – benefits from sea defences						

Open Space Audit Form 2013						
Date/Time of survey		12:30 5 June 2013				
Name of surveyor		Paul Davies/Clive Davies				
Name/No. of Space		Fleetwood, Marine Gardens – FL38				
Location/Address		Princes Way , Fleetwood, FY7 8LF				
Grid Reference		331913, 448010				
Size (Ha)		2.76 Ha				
Nature of Site	Formal Sporting Area(Y/N)	N				
	No. of pitches					
	Grassed Area (Y/N)	Y				
	Maintained/Unmaintained	Maintained in parts – excellent at Marine Hall				
	Area of hardstanding (Y/N)	Y – car park and outside Marine Hall				
	Maintained/Unmaintained	Maintained				
	Trees/Planting (Y/N)	N -limited				
Formal Restrictions on Use	Maintained/Unmaintained					
	Public Access (Y/N)	Y				
	Private Access (Y/N)					
	Restriction on Activity					
Type of Use and Range of Use (observed at time of visit)	Byelaw Issues					
	Walking/Relaxing	Y				
	Age Range	0 - 13	14 - 17	18 -30	31 - 60	>60
		√	√	√	√	√
	Dog Walking	Y				
	Age Range	0 - 13	14 - 17	18 -30	31 - 60	>60
				√	√	√
	Meeting/Socialising	Y				
	Age Range	0 - 13	14 - 17	18 -30	31 - 60	>60
		√	√	√	√	√
	Playing Sport (type)	N				
	Age Range	0 - 13	14 - 17	18 -30	31 - 60	>60
						√
	Organised/Informal					
	Informal Play	Y				
	Age Range	0 - 13	14 - 17	18 -30	31 - 60	>60
	√	√	√			
Are there separate discrete area for each of the above	Y – New Play Area and new landscaping outside Marine Hall					

Ownership and Management	Owner	Wyre Borough Council																																				
	Agency responsible for Maintenance	Wyre Borough Council																																				
Planning Policy Designations																																						
Features	Seating Area (Y/N)	Y																																				
	Structures	West End Cafe Closed – needs new roof, play fountain and new landscaping. Cafe at Marine Hall																																				
	Provision for Children & Young People	Y																																				
	Play Equipment (Y/N)	Y – climbing frame/rope walk/slides/play fountain																																				
	Youth Shelter (Y/N)	N																																				
	Skateboard Ramp (Y/N)	N																																				
	Basketball Hoops (Y/N)	N																																				
	Other	N																																				
Potential Wildlife Habitats	Dune Vegetation and rough open ground																																					
Qualitative Information		<table border="1"> <thead> <tr> <th colspan="2">Poor</th> <th colspan="3">Good</th> <th rowspan="2">Comments</th> </tr> <tr> <th>1</th> <th>2</th> <th>3</th> <th>4</th> <th>5</th> </tr> </thead> <tbody> <tr> <td>Evidence of Vandalism & graffiti</td> <td></td> <td></td> <td></td> <td></td> <td>√</td> <td></td> </tr> <tr> <td>Conditions of Provision for Youth</td> <td></td> <td></td> <td></td> <td></td> <td>√</td> <td></td> </tr> <tr> <td>Litter/Bins provided</td> <td></td> <td></td> <td></td> <td></td> <td>√</td> <td></td> </tr> </tbody> </table>					Poor		Good			Comments	1	2	3	4	5	Evidence of Vandalism & graffiti					√		Conditions of Provision for Youth					√		Litter/Bins provided					√	
	Poor		Good			Comments																																
	1	2	3	4	5																																	
	Evidence of Vandalism & graffiti					√																																
Conditions of Provision for Youth					√																																	
Litter/Bins provided					√																																	

	Extent of Dog Fouling/Bins provided					√	
	Landscaping Quality/Maintenance					√	
	Noise levels emanating from the site					√	
	Good Access for all(inc. Disabled)					√	
	Safety and Security					√	
	Natural surveillance from Neighbouring properties/passers by					√	
	Safe routes through					√	
	Separated from areas of major vehicle movement/accessible by pedestrian routes					√	
	Conflict between Users						
Additional Comments	<p>Flood Zone – the site benefits from Sea Defences</p> <p>The newly placed surfacing on the entrance slopes to the Hall Gardens landscaping project has deteriorated and is showing signs of bubbling and creep. The new Play Area is excellent and the new Marine Hall Gardens landscaping is of high quality overall.</p>						

Open Space Audit Form 2013						
Date/Time of survey		12:30 5 June 2013				
Name of surveyor		Paul Davies/Clive Davies				
Name/No. of Space		Fleetwood Golf Club (FL70)				
Location/Address		Princes Way , Fleetwood, FY7 8AF				
Grid Reference		331601, 447338				
Size (Ha)		45 Ha				
Nature of Site	Formal Sporting Area(Y/N)	Y – golf course				
	No. of pitches					
	Grassed Area (Y/N)	Y				
	Maintained/Unmaintained	Maintained				
	Area of hardstanding (Y/N)	Car park at clubhouse and paths				
	Maintained/Unmaintained	Maintained				
	Trees/Planting (Y/N)	N				
Formal Restrictions on Use	Maintained/Unmaintained					
	Public Access (Y/N)	N				
	Private Access (Y/N)	Private Club but open to all.				
	Restriction on Activity	Golf – no other games				
Byelaw Issues						
Type of Use and Range of Use (observed at time of visit)	Walking/Relaxing	Y				
	Age Range	0 - 13	14 - 17	18 - 30	31 - 60	>60
				√	√	√
	Dog Walking	N				
	Age Range	0 - 13	14 - 17	18 - 30	31 - 60	>60
	Meeting/Socialising	Y				
	Age Range	0 - 13	14 - 17	18 - 30	31 - 60	>60
				√	√	√
	Playing Sport (type)	Y				
	Age Range	0 - 13	14 - 17	18 - 30	31 - 60	>60
				√	√	√
	Organised/Informal	Organised				
	Informal Play	N				
	Age Range	0 - 13	14 - 17	18 - 30	31 - 60	>60
Are there separate discrete area for each of the above						

Ownership and Management	Owner	Private																																				
	Agency responsible for Maintenance	Private																																				
Planning Policy Designations																																						
Features	Seating Area (Y/N)	Y – benches on course																																				
	Structures	Club House																																				
	Provision for Children & Young People	Y																																				
	Play Equipment (Y/N)	N																																				
	Youth Shelter (Y/N)	N																																				
	Skateboard Ramp (Y/N)	N																																				
	Basketball Hoops (Y/N)	N																																				
	Other	N																																				
Potential Wildlife Habitats	Existing rough on course																																					
Qualitative Information		<table border="1"> <thead> <tr> <th colspan="3">Poor</th> <th colspan="2">Good</th> <th rowspan="2">Comments</th> </tr> <tr> <th>1</th> <th>2</th> <th>3</th> <th>4</th> <th>5</th> </tr> </thead> <tbody> <tr> <td>Evidence of Vandalism & graffiti</td> <td></td> <td></td> <td></td> <td></td> <td>√</td> <td></td> </tr> <tr> <td>Conditions of Provision for Youth</td> <td></td> <td></td> <td></td> <td></td> <td>√</td> <td></td> </tr> <tr> <td>Litter/Bins provided</td> <td></td> <td></td> <td></td> <td></td> <td>√</td> <td></td> </tr> </tbody> </table>					Poor			Good		Comments	1	2	3	4	5	Evidence of Vandalism & graffiti					√		Conditions of Provision for Youth					√		Litter/Bins provided					√	
	Poor			Good		Comments																																
	1	2	3	4	5																																	
	Evidence of Vandalism & graffiti					√																																
Conditions of Provision for Youth					√																																	
Litter/Bins provided					√																																	

	Extent of Dog Fouling/Bins provided					√	No dogs allowed
	Landscaping Quality/Maintenance					√	
	Noise levels emanating from the site					√	
	Good Access for all(inc. Disabled)					√	
	Safety and Security					√	
	Natural surveillance from Neighbouring properties/passers by					√	
	Safe routes through						Private
	Separated from areas of major vehicle movement/accessible by pedestrian routes					√	
	Conflict between Users						
Additional Comments	.						

Open Space Audit Form 2013						
Date/Time of survey		17:10 – 6 June 2013				
Name of surveyor		Paul Davies/Clive Davies				
Name/No. of Space		Wyre Estuary Country Park (TH5)				
Location/Address		River Road, Stanah, Thornton Cleveleys Lancashire, FY5 5LR				
Grid Reference		335633, 443041				
Size (Ha)		6.15Ha				
Nature of Site	Formal Sporting Area(Y/N) No. of pitches	Y – Jet ski and power boat launch				
	Grassed Area (Y/N)	Y				
	Maintained/Unmaintained	Maintained and unmaintained				
	Area of hardstanding (Y/N) Maintained/Unmaintained	Y – car parks/buildings/cafe Maintained				
	Trees/Planting (Y/N) Maintained/Unmaintained	Y Maintained				
	Formal Restrictions on Use	Public Access (Y/N)	Y			
		Private Access (Y/N)	Y on organised trips			
	Restriction on Activity	Restricted access to controlled outdoor classroom and the Family Area is a dog free zone.				
	Byelaw Issues	Dog Control Bylaw enforcement on Council owned land – No more than 4 dogs with single person – No fouling and if asked by Wardens – dogs must be placed on leads.				
Type of Use and Range of Use (observed at time of visit)	Walking/Relaxing	Y				
	Age Range	0 - 13	14 - 17	18 -30	31 - 60	>60
		√	√	√	√	√
	Dog Walking	Y				
	Age Range	0 - 13	14 - 17	18 -30	31 - 60	>60
				√	√	
	Meeting/Socialising	Y				
	Age Range	0 - 13	14 - 17	18 -30	31 - 60	>60
		√	√	√	√	√
	Playing Sport (type)	N				
	Age Range	0 - 13	14 - 17	18 -30	31 - 60	>60
	Organised/Informal					
Informal Play	Y					
Age Range	0 - 13	14 - 17	18 -30	31 - 60	>60	
	√	√				

	Are there separate discrete area for each of the above	Y – Family Area/Play Area																													
Ownership and Management	Owner	Wyre Borough Council																													
	Agency responsible for Maintenance	Wyre Borough Council																													
Planning Policy Designations																															
Features	Seating Area (Y/N)	Y – Benches/Picnic tables/Cafe table																													
	Structures	Sensory Garden, Amphitheatre, Children's Den building area. Toilets/Cafe/Volunteer and Warden Centre. Meeting rooms in Riverside Room																													
	Provision for Children & Young People	Y																													
	Play Equipment (Y/N)	Natural Play Area for 8 – 14 years old – Wooden climbing frames/swings/slides etc																													
	Youth Shelter (Y/N)	N																													
	Skateboard Ramp (Y/N)	N																													
	Basketball Hoops (Y/N)	N																													
	Other																														
Potential Wildlife Habitats	Wildflower Areas – Fenced tree plantation Areas – Saltmarsh/mud environment with Reedbeds. The River Environment is an SSSI.																														
Qualitative Information		<table border="1"> <thead> <tr> <th colspan="2">Poor</th> <th colspan="3">Good</th> <th rowspan="2">Comments</th> </tr> <tr> <th>1</th> <th>2</th> <th>3</th> <th>4</th> <th>5</th> </tr> </thead> <tbody> <tr> <td>Evidence of Vandalism & graffiti</td> <td></td> <td></td> <td></td> <td></td> <td>√</td> <td></td> </tr> <tr> <td>Conditions of Provision for Youth</td> <td></td> <td></td> <td></td> <td></td> <td>√</td> <td></td> </tr> </tbody> </table>					Poor		Good			Comments	1	2	3	4	5	Evidence of Vandalism & graffiti					√		Conditions of Provision for Youth					√	
	Poor		Good			Comments																									
	1	2	3	4	5																										
Evidence of Vandalism & graffiti					√																										
Conditions of Provision for Youth					√																										

	Litter/Bins provided					√	Bins provided – Litter management in force and daily picking
	Extent of Dog Fouling/Bins provided			√			Problem – Bins and dog bags are provided for public.
	Landscaping Quality/Maintenance					√	
	Noise levels emanating from the site					√	
	Good Access for all(inc. Disabled)					√	Good condition/Trail Paths/Tarmac paths/Tramper Buggies
	Safety and Security					√	
	Natural surveillance from Neighbouring properties/passers by	√					
	Safe routes through					√	Controlled Access on riverside during High Tides
	Separated from areas of major vehicle movement/accessible by pedestrian routes					√	
	Conflict between Users						
Additional Comments	<p>Tramper Buggies are free to the disabled. Horse Access is allowed Bike Rack provision is to be included soon. Wyre Estuary has a Code of Conduct for Water sports Wood /Workshop Area and Bee Hives is available for controlled visits. Bus provision (On site Bus stop) to Blackpool, Cleveleys, Thornton. Flood Zone – the main part of the site is not in a flood zone.</p>						

Open Space Audit Form 2013						
Date/Time of survey		18:30 5 June 2013				
Name of surveyor		Paul Davies/Clive Davies				
Name/No. of Space		Vicarage Park and Jean Stansfield Memorial Park (PLF24)				
Location/Address		Jean Stansfield Memorial Park, Vicarage Road, Poulton le Fylde, FY6 7BL				
Grid Reference		335040, 439403				
Size (Ha)		3.24 Ha				
Nature of Site	Formal Sporting Area(Y/N)	Y – Bowling Green(1), Tennis Courts (3), Youth Area for Basketball/Football.(Multi Use Games Area)				
	No. of pitches					
	Grassed Area (Y/N)	Y				
	Maintained/Unmaintained	Maintained				
	Area of hardstanding (Y/N)	Y – paths and Youth Area				
	Maintained/Unmaintained	Maintained				
	Trees/Planting (Y/N)	Y				
	Maintained/Unmaintained	Maintained				
Formal Restrictions on Use	Public Access (Y/N)	Y				
	Private Access (Y/N)					
	Restriction on Activity					
	Byelaw Issues					
Type of Use and Range of Use (observed at time of visit)	Walking/Relaxing	Y				
	Age Range	0 - 13	14 - 17	18 -30	31 - 60	>60
		√	√	√	√	√
	Dog Walking	Y				
	Age Range	0 - 13	14 - 17	18 -30	31 - 60	>60
				√		
	Meeting/Socialising	Y				
	Age Range	0 - 13	14 - 17	18 -30	31 - 60	>60
		√	√	√	√	√
	Playing Sport (type)	Y				
	Age Range	0 - 13	14 - 17	18 -30	31 - 60	>60
			√			
	Organised/Informal					
	Informal Play	Y				
	Age Range	0 - 13	14 - 17	18 -30	31 - 60	>60
		√				

	Are there separate discrete area for each of the above	Y - Bowling Green(1), Tennis Courts (3), Youth Area for Basketball/Football – Picnic and ornamental wetland area																													
Ownership and Management	Owner	Wyre Borough Council																													
	Agency responsible for Maintenance	Wyre Borough Council																													
Planning Policy Designations																															
Features	Seating Area (Y/N)	Y – new benches, new lighting and recent tree planting																													
	Structures																														
	Provision for Children & Young People	Y																													
	Play Equipment (Y/N)	Y																													
	Youth Shelter (Y/N)	N																													
	Skateboard Ramp (Y/N)	N																													
	Basketball Hoops (Y/N)	Y																													
	Other	Multi Use Games Area, Bowling Green, Tennis Courts																													
Potential Wildlife Habitats	A park of exceptional quality and well maintained																														
Qualitative Information		<table border="1"> <thead> <tr> <th colspan="2">Poor</th> <th colspan="3">Good</th> <th rowspan="2">Comments</th> </tr> <tr> <th>1</th> <th>2</th> <th>3</th> <th>4</th> <th>5</th> </tr> </thead> <tbody> <tr> <td>Evidence of Vandalism & graffiti</td> <td></td> <td></td> <td></td> <td></td> <td>√</td> <td></td> </tr> <tr> <td>Conditions of Provision for Youth</td> <td></td> <td></td> <td></td> <td></td> <td>√</td> <td>Multi Use Games Area</td> </tr> </tbody> </table>					Poor		Good			Comments	1	2	3	4	5	Evidence of Vandalism & graffiti					√		Conditions of Provision for Youth					√	Multi Use Games Area
	Poor		Good			Comments																									
	1	2	3	4	5																										
Evidence of Vandalism & graffiti					√																										
Conditions of Provision for Youth					√	Multi Use Games Area																									

	Litter/Bins provided					√	Bins provided
	Extent of Dog Fouling/Bins provided					√	Bins provided
	Landscaping Quality/Maintenance					√	
	Noise levels emanating from the site					√	
	Good Access for all(inc. Disabled)					√	
	Safety and Security					√	
	Natural surveillance from Neighbouring properties/passers by					√	
	Safe routes through					√	
	Separated from areas of major vehicle movement/accessible by pedestrian routes					√	
	Conflict between Users					√	
Additional Comments	Flood Zone – the site is NOT in a flood zone						

Open Space Audit Form 2013						
Date/Time of survey		13:00 – 6 June 2013				
Name of surveyor		Paul Davies/Clive Davies				
Name/No. of Space		Garstang Millennium Green (GAR5)				
Location/Address		Garstang Millennium Green, Garstang, PR3 1JT				
Grid Reference		349576, 445831				
Size (Ha)		3.5 Ha				
Nature of Site	Formal Sporting Area(Y/N)	N				
	No. of pitches					
	Grassed Area (Y/N)	Y				
	Maintained/Unmaintained	Maintained				
	Area of hardstanding (Y/N)	Y – footpaths				
	Maintained/Unmaintained	Maintained				
Trees/Planting (Y/N)	Maintained/Unmaintained	Y				
	Maintained/Unmaintained	Maintained				
Formal Restrictions on Use	Public Access (Y/N)	Y				
	Private Access (Y/N)					
	Restriction on Activity	Family Area – no dog fouling				
	Byelaw Issues					
Type of Use and Range of Use (observed at time of visit)	Walking/Relaxing	Y				
	Age Range	0 - 13	14 - 17	18 -30	31 - 60	>60
				√	√	√
	Dog Walking	Y				
	Age Range	0 - 13	14 - 17	18 -30	31 - 60	>60
				√	√	
	Meeting/Socialising	Y				
	Age Range	0 - 13	14 - 17	18 -30	31 - 60	>60
				√	√	
	Playing Sport (type)	N				
	Age Range	0 - 13	14 - 17	18 -30	31 - 60	>60
	Organised/Informal	N				
	Informal Play	N				
Age Range	0 - 13	14 - 17	18 -30	31 - 60	>60	

	Are there separate discrete area for each of the above	Y - Family Area					
Ownership and Management	Owner	Garstang Millennium Green Trust					
	Agency responsible for Maintenance	Garstang Millennium Green Trust and Wyre BC Ranger Service					
Planning Policy Designations							
Features	Seating Area (Y/N)	Y					
	Structures	Formal Art Work					
	Provision for Children & Young People	Y – for picnics					
	Play Equipment (Y/N)	N					
	Youth Shelter (Y/N)	N					
	Skateboard Ramp (Y/N)	N					
	Basketball Hoops (Y/N)	N					
	Other	N					
Potential Wildlife Habitats	Meadow management for Biodiversity is Very Good. Wildflower meadows, copses and hedges have all been planted by the management team and volunteers. Bird and bat boxes encourage more wildlife to the Green						
Qualitative Information		Poor			Good		Comments
		1	2	3	4	5	
	Evidence of Vandalism & graffiti					√	
Conditions of Provision for Youth	1					Not for Teenagers	

	Litter/Bins provided					√	Bins provided
	Extent of Dog Fouling/Bins provided					√	Bins provided
	Landscaping Quality/Maintenance					√	
	Noise levels emanating from the site					√	
	Good Access for all(inc. Disabled)					√	
	Safety and Security					√	
	Natural surveillance from Neighbouring properties/passers by					√	
	Safe routes through					√	
	Separated from areas of major vehicle movement/accessible by pedestrian routes					√	
	Conflict between Users					√	
Additional Comments	<p>Excellently managed and maintained open space. Part of the grassland path has been worn away and has been remediated by the placement of plastic mesh is showing through the turf. Flood Zone – the site is in a Flood Zone but the area is managed by the Flood Defence Weir.</p>						

Open Space Audit Form 2013						
Date/Time of survey		12:30 5 June 2013				
Name of surveyor		Paul Davies/Clive Davies				
Name/No. of Space		Garstang River Wyre				
Location/Address		River Wyre, Garstang				
Grid Reference						
Size (Ha)		1.3 miles along its length through Garstang				
Nature of Site	Formal Sporting Area(Y/N) No. of pitches	N				
	Grassed Area (Y/N)	Y –river banks				
	Maintained/Unmaintained	Some are maintained				
	Area of hardstanding (Y/N) Maintained/Unmaintained	Y – some footpaths along the Wyre Way Maintained on the Wyre Way				
	Trees/Planting (Y/N) Maintained/Unmaintained	Many trees but natural				
	Formal Restrictions on Use					
	Public Access (Y/N)	Y				
Private Access (Y/N)						
Restriction on Activity						
Byelaw Issues						
Type of Use and Range of Use (observed at time of visit)	Walking/Relaxing	Y				
	Age Range	0 - 13	14 - 17	18 - 30	31 - 60	>60
				√	√	√
	Dog Walking	Y				
	Age Range	0 - 13	14 - 17	18 - 30	31 - 60	>60
					√	
	Meeting/Socialising	Y				
	Age Range	0 - 13	14 - 17	18 - 30	31 - 60	>60
				√	√	√
	Playing Sport (type)	N				
	Age Range	0 - 13	14 - 17	18 - 30	31 - 60	>60
						√
	Organised/Informal	N				
	Informal Play	N				
	Age Range	0 - 13	14 - 17	18 - 30	31 - 60	>60
Are there separate discrete area for each of the above						

Ownership and Management	Owner																																					
	Agency responsible for Maintenance																																					
Planning Policy Designations																																						
Features	Seating Area (Y/N)	Y – benches																																				
	Structures	Bridges																																				
	Provision for Children & Young People	N																																				
	Play Equipment (Y/N)	N																																				
	Youth Shelter (Y/N)	N																																				
	Skateboard Ramp (Y/N)	N																																				
	Basketball Hoops (Y/N)	N																																				
	Other	N																																				
Potential Wildlife Habitats	River wildlife corridors																																					
Qualitative Information		<table border="1"> <thead> <tr> <th colspan="2">Poor</th> <th colspan="3">Good</th> <th rowspan="2">Comments</th> </tr> <tr> <th>1</th> <th>2</th> <th>3</th> <th>4</th> <th>5</th> </tr> </thead> <tbody> <tr> <td>Evidence of Vandalism & graffiti</td> <td></td> <td></td> <td></td> <td></td> <td>√</td> <td></td> </tr> <tr> <td>Conditions of Provision for Youth</td> <td></td> <td></td> <td></td> <td></td> <td>√</td> <td></td> </tr> <tr> <td>Litter/Bins provided</td> <td></td> <td></td> <td></td> <td></td> <td>√</td> <td></td> </tr> </tbody> </table>					Poor		Good			Comments	1	2	3	4	5	Evidence of Vandalism & graffiti					√		Conditions of Provision for Youth					√		Litter/Bins provided					√	
	Poor		Good			Comments																																
	1	2	3	4	5																																	
	Evidence of Vandalism & graffiti					√																																
Conditions of Provision for Youth					√																																	
Litter/Bins provided					√																																	

	Extent of Dog Fouling/Bins provided					√	
	Landscaping Quality/Maintenance					√	
	Noise levels emanating from the site					√	
	Good Access for all(inc. Disabled)					√	
	Safety and Security					√	
	Natural surveillance from Neighbouring properties/passers by					√	
	Safe routes through					√	
	Separated from areas of major vehicle movement/accessible by pedestrian routes					√	
	Conflict between Users						
Additional Comments	Within Flood Zone and Flood Defence Barrier at Millenium Green.						

Open Space Audit Form 2013						
Date/Time of survey		13:50 – 6 June 2013				
Name of surveyor		Paul Davies/Clive Davies				
Name/No. of Space		Garstang Marina (GAR40)				
Location/Address		Nateby Crossing Lane, Garstang, Preston, PR3 0JJ				
Grid Reference		348058, 445749				
Size (Ha)		3.4 Ha				
Nature of Site	Formal Sporting Area(Y/N)	N				
	No. of pitches					
	Grassed Area (Y/N)	Y – Some managed grass slopes				
	Maintained/Unmaintained	Maintained				
	Area of hardstanding (Y/N)	Y – car parking/marina berths/paths/Marina Buildings				
	Maintained/Unmaintained	Maintained				
	Trees/Planting (Y/N)	Y				
Formal Restrictions on Use	Maintained/Unmaintained	Maintained				
	Public Access (Y/N)	N				
	Private Access (Y/N)	Y				
	Restriction on Activity	Contractor Sign restrictions. No Access or signpost for the Marina				
Byelaw Issues						
Type of Use and Range of Use (observed at time of visit)	Walking/Relaxing	N				
	Age Range	0 - 13	14 - 17	18 - 30	31 - 60	>60
	Dog Walking	N				
	Age Range	0 - 13	14 - 17	18 - 30	31 - 60	>60
	Meeting/Socialising	Y				
	Age Range	0 - 13	14 - 17	18 - 30	31 - 60	>60
				√		
	Playing Sport (type)	N				
	Age Range	0 - 13	14 - 17	18 - 30	31 - 60	>60
	Organised/Informal	N				
	Informal Play	N				
Age Range	0 - 13	14 - 17	18 - 30	31 - 60	>60	

	Are there separate discrete area for each of the above																														
Ownership and Management	Owner	Private																													
	Agency responsible for Maintenance	Private																													
Planning Policy Designations																															
Features	Seating Area (Y/N)	N																													
	Structures	Toilets/Office																													
	Provision for Children & Young People	N																													
	Play Equipment (Y/N)	N																													
	Youth Shelter (Y/N)	N																													
	Skateboard Ramp (Y/N)	N																													
	Basketball Hoops (Y/N)	N																													
	Other	N																													
Potential Wildlife Habitats																															
Qualitative Information		<table border="1"> <thead> <tr> <th colspan="3">Poor</th> <th colspan="2">Good</th> <th rowspan="2">Comments</th> </tr> <tr> <th>1</th> <th>2</th> <th>3</th> <th>4</th> <th>5</th> </tr> </thead> <tbody> <tr> <td>Evidence of Vandalism & graffiti</td> <td></td> <td></td> <td></td> <td></td> <td>√</td> <td></td> </tr> <tr> <td>Conditions of Provision for Youth</td> <td>√</td> <td></td> <td></td> <td></td> <td></td> <td></td> </tr> </tbody> </table>					Poor			Good		Comments	1	2	3	4	5	Evidence of Vandalism & graffiti					√		Conditions of Provision for Youth	√					
	Poor			Good		Comments																									
	1	2	3	4	5																										
Evidence of Vandalism & graffiti					√																										
Conditions of Provision for Youth	√																														

	Litter/Bins provided					√	
	Extent of Dog Fouling/Bins provided					√	
	Landscaping Quality/Maintenance					√	
	Noise levels emanating from the site					√	
	Good Access for all(inc. Disabled)					√	
	Safety and Security					√	
	Natural surveillance from Neighbouring properties/passers by	√					
	Safe routes through					√	
	Separated from areas of major vehicle movement/accessible by pedestrian routes					√	
	Conflict between Users					√	
Additional Comments	No Entrance sign on the New Entrance to The Marina Flood Zone – the site is NOT in a flood zone						

Open Space Audit Form 2013						
Date/Time of survey		12:30 5 June 2013				
Name of surveyor		Paul Davies/Clive Davies				
Name/No. of Space		Garstang Lancaster Canal (GAR37)				
Location/Address		Garstang,				
Grid Reference						
Size (Ha)		Extends for approximately 2 miles through Garstang				
Nature of Site	Formal Sporting Area(Y/N)	N				
	No. of pitches					
	Grassed Area (Y/N)	N				
	Maintained/Unmaintained	N				
	Area of hardstanding (Y/N)	Y – towpath				
	Maintained/Unmaintained	Maintained				
	Trees/Planting (Y/N)	N				
Maintained/Unmaintained	N					
Formal Restrictions on Use	Public Access (Y/N)	Y				
	Private Access (Y/N)	Y - in marinas				
	Restriction on Activity	Moorings only on one side				
	Byelaw Issues	Canal and Rivers Trust Regulations				
Type of Use and Range of Use (observed at time of visit)	Walking/Relaxing	Y				
	Age Range	0 - 13	14 - 17	18 - 30	31 - 60	>60
			√	√	√	√
	Dog Walking	Y				
	Age Range	0 - 13	14 - 17	18 - 30	31 - 60	>60
				√	√	√
	Meeting/Socialising	Y				
	Age Range	0 - 13	14 - 17	18 - 30	31 - 60	>60
			√	√	√	√
	Playing Sport (type)	N				
	Age Range	0 - 13	14 - 17	18 - 30	31 - 60	>60
						√
	Organised/Informal	N				
	Informal Play	N				
	Age Range	0 - 13	14 - 17	18 - 30	31 - 60	>60
Are there separate discrete area for each of the above						

Ownership and Management	Owner	Canals and Rivers Trust																																				
	Agency responsible for Maintenance	Canals and Rivers Trust																																				
Planning Policy Designations																																						
Features	Seating Area (Y/N)	N																																				
	Structures	N																																				
	Provision for Children & Young People	N																																				
	Play Equipment (Y/N)	N																																				
	Youth Shelter (Y/N)	N																																				
	Skateboard Ramp (Y/N)	N																																				
	Basketball Hoops (Y/N)	N																																				
	Other	N																																				
Potential Wildlife Habitats	Canal water habitats.																																					
Qualitative Information		<table border="1"> <thead> <tr> <th colspan="2">Poor</th> <th colspan="3">Good</th> <th rowspan="2">Comments</th> </tr> <tr> <th>1</th> <th>2</th> <th>3</th> <th>4</th> <th>5</th> </tr> </thead> <tbody> <tr> <td>Evidence of Vandalism & graffiti</td> <td></td> <td></td> <td></td> <td></td> <td>√</td> <td></td> </tr> <tr> <td>Conditions of Provision for Youth</td> <td>√</td> <td></td> <td></td> <td></td> <td></td> <td></td> </tr> <tr> <td>Litter/Bins provided</td> <td></td> <td></td> <td></td> <td></td> <td>√</td> <td></td> </tr> </tbody> </table>					Poor		Good			Comments	1	2	3	4	5	Evidence of Vandalism & graffiti					√		Conditions of Provision for Youth	√						Litter/Bins provided					√	
	Poor		Good			Comments																																
	1	2	3	4	5																																	
	Evidence of Vandalism & graffiti					√																																
Conditions of Provision for Youth	√																																					
Litter/Bins provided					√																																	

	Extent of Dog Fouling/Bins provided					√	
	Landscaping Quality/Maintenance					√	
	Noise levels emanating from the site					√	
	Good Access for all(inc. Disabled)					√	
	Safety and Security					√	
	Natural surveillance from Neighbouring properties/passers by					√	
	Safe routes through				√		
	Separated from areas of major vehicle movement/accessible by pedestrian routes					√	
	Conflict between Users						
Additional Comments	.						

Open Space Audit Form 2013						
Date/Time of survey		19:30 6 June 2013				
Name of surveyor		Paul Davies/Clive Davies				
Name/No. of Space		Garstang Golf and Country Club (GAR4)				
Location/Address		Bowgreave Drive, Garstang, Lancashire PR3 1YE				
Grid Reference		349485, 443698				
Size (Ha)		Circa 100 Ha				
Nature of Site	Formal Sporting Area(Y/N)	Y – Golf course				
	No. of pitches					
	Grassed Area (Y/N)	Y				
	Maintained/Unmaintained	Maintained and unmaintained areas				
	Area of hardstanding (Y/N)	Y – car parking/hotel facilities				
	Maintained/Unmaintained	Maintained				
	Trees/Planting (Y/N)	Y				
Formal Restrictions on Use	Maintained/Unmaintained	Maintained				
	Public Access (Y/N)	Private but public access allowed				
	Private Access (Y/N)	Y				
	Restriction on Activity	No games other than golf				
Type of Use and Range of Use (observed at time of visit)	Byelaw Issues					
	Walking/Relaxing	Y				
	Age Range	0 - 13	14 - 17	18 -30	31 - 60	>60
					√	
	Dog Walking	N				
	Age Range	0 - 13	14 - 17	18 -30	31 - 60	>60
	Meeting/Socialising	Y				
	Age Range	0 - 13	14 - 17	18 -30	31 - 60	>60
				√	√	√
	Playing Sport (type)	Y				
	Age Range	0 - 13	14 - 17	18 -30	31 - 60	>60
				√	√	√
	Organised/Informal	Y				
	Informal Play	N				
Age Range	0 - 13	14 - 17	18 -30	31 - 60	>60	

	Are there separate discrete area for each of the above																														
Ownership and Management	Owner	Best Western																													
	Agency responsible for Maintenance	Best Western																													
Planning Policy Designations																															
Features	Seating Area (Y/N)	Y																													
	Structures	Hotel, Toilets, golf club house																													
	Provision for Children & Young People	Y																													
	Play Equipment (Y/N)	N																													
	Youth Shelter (Y/N)	N																													
	Skateboard Ramp (Y/N)	N																													
	Basketball Hoops (Y/N)	N																													
	Other	N																													
Potential Wildlife Habitats	Managed grassland and woodland																														
Qualitative Information		<table border="1"> <thead> <tr> <th colspan="3">Poor</th> <th colspan="2">Good</th> <th rowspan="2">Comments</th> </tr> <tr> <th>1</th> <th>2</th> <th>3</th> <th>4</th> <th>5</th> </tr> </thead> <tbody> <tr> <td>Evidence of Vandalism & graffiti</td> <td></td> <td></td> <td></td> <td></td> <td>√</td> <td></td> </tr> <tr> <td>Conditions of Provision for Youth</td> <td></td> <td></td> <td></td> <td></td> <td>√</td> <td>Junior Golf provision</td> </tr> </tbody> </table>					Poor			Good		Comments	1	2	3	4	5	Evidence of Vandalism & graffiti					√		Conditions of Provision for Youth					√	Junior Golf provision
	Poor			Good		Comments																									
	1	2	3	4	5																										
Evidence of Vandalism & graffiti					√																										
Conditions of Provision for Youth					√	Junior Golf provision																									

	Litter/Bins provided					√	Bins
	Extent of Dog Fouling/Bins provided					√	No Dogs allowed
	Landscaping Quality/Maintenance					√	
	Noise levels emanating from the site					√	
	Good Access for all(inc. Disabled)					√	
	Safety and Security					√	
	Natural surveillance from Neighbouring properties/passers by					√	
	Safe routes through					√	
	Separated from areas of major vehicle movement/accessible by pedestrian routes					√	
	Conflict between Users					√	
Additional Comments	Flood Zone - The site is in a Flood Zone but is also an area benefitting from Flood Defences.						

Open Space Audit Form 2013						
Date/Time of survey		10:00 6 June 2013				
Name of surveyor		Paul Davies/Clive Davies				
Name/No. of Space		Brock Bottom(along River Brock) – BB1				
Location/Address		Brock Bottom Lane, Claughton on Brock, PR3 0PP				
Grid Reference		354884,443061				
Size (Ha)						
Nature of Site	Formal Sporting Area(Y/N)	N				
	No. of pitches					
	Grassed Area (Y/N)	Y				
	Maintained/Unmaintained	Semi maintained				
	Area of hardstanding (Y/N)	Y – Car Park				
	Maintained/Unmaintained	Maintained				
	Trees/Planting (Y/N)	Y				
Formal Restrictions on Use	Maintained/Unmaintained	Y				
	Public Access (Y/N)	Y – along public footpath along River Brock,				
	Private Access (Y/N)	Private land but it is a path maintained by Council				
	Restriction on Activity					
Byelaw Issues						
Type of Use and Range of Use (observed at time of visit)	Walking/Relaxing	Y				
	Age Range	0 - 13	14 - 17	18 -30	31 - 60	>60
			√	√	√	√
	Dog Walking	N				
	Age Range	0 - 13	14 - 17	18 -30	31 - 60	>60
	Meeting/Socialising	Y				
	Age Range	0 - 13	14 - 17	18 -30	31 - 60	>60
			√	√	√	√
	Playing Sport (type)	N				
	Age Range	0 - 13	14 - 17	18 -30	31 - 60	>60
	Organised/Informal	N				
	Informal Play	N				
	Age Range	0 - 13	14 - 17	18 -30	31 - 60	>60

	Are there separate discrete area for each of the above																								
Ownership and Management	Owner	Car Park – Wyre Borough Council on Private Land Footpath – Private Land																							
	Agency responsible for Maintenance	Wyre Borough Council																							
Planning Policy Designations																									
Features	Seating Area (Y/N)	Y – picnic tables , provision for disabled																							
	Structures	Y – Picnic Benches with barbecue provision																							
	Provision for Children & Young People	N																							
	Play Equipment (Y/N)	N																							
	Youth Shelter (Y/N)	N																							
	Skateboard Ramp (Y/N)	N																							
	Basketball Hoops (Y/N)	N																							
	Other	Paddling in stream																							
Potential Wildlife Habitats	Excellent Nature Conservation Site – wildflower habitat on unmown banks. Perfect Habitat for a range of wildlife along River. High standard Bluebell Wood. River footpath in good condition with only limited boggy areas in sections.(100m stretch) – Limited maintenance is required																								
Qualitative Information		<table border="1"> <thead> <tr> <th colspan="2">Poor</th> <th colspan="3">Good</th> <th rowspan="2">Comments</th> </tr> <tr> <th>1</th> <th>2</th> <th>3</th> <th>4</th> <th>5</th> </tr> </thead> <tbody> <tr> <td></td> <td></td> <td></td> <td>√</td> <td></td> <td>Mill Stone Plaque has been vandalised</td> </tr> <tr> <td></td> <td>√</td> <td></td> <td></td> <td></td> <td></td> </tr> </tbody> </table>	Poor		Good			Comments	1	2	3	4	5				√		Mill Stone Plaque has been vandalised		√				
	Poor		Good			Comments																			
	1	2	3	4	5																				
			√		Mill Stone Plaque has been vandalised																				
	√																								
Evidence of Vandalism & graffiti				√		Mill Stone Plaque has been vandalised																			
Conditions of Provision for Youth	√																								

	Litter/Bins provided						Litter is managed by Rangers and no bins are provided to encourage visitors to take litter home.
	Extent of Dog Fouling/Bins provided					√	
	Landscaping Quality Maintenance					√	
	Noise levels emanating from the site					√	Beautifully rural
	Good Access for all(inc. Disabled)					√	Excellent disabled provision but no specific disabled car parking space
	Safety and Security					√	
	Natural surveillance from Neighbouring properties/passers by	√					
	Safe routes through					√	
	Separated from areas of major vehicle movement/accessible by pedestrian routes					√	
	Conflict between Users						
Additional Comments	This site is of an exceptional high standard and it is clear it is well managed.						

Open Space Audit Form 2013						
Date/Time of survey		17:55 – 5 June 2013				
Name of surveyor		Paul Davies/Clive Davies				
Name/No. of Space		Cleveleys Jubilee Beach – CLE44				
Location/Address		Cleveleys Promenade, Cleveleys, FY5 1DW				
Grid Reference		331242,443305				
Size (Ha)		Promenade 900m long, Beach Area -				
Nature of Site	Formal Sporting Area(Y/N)	N				
	No. of pitches					
	Grassed Area (Y/N)	N				
	Maintained/Unmaintained					
	Area of hardstanding (Y/N)	Y – Promenade				
	Maintained/Unmaintained	Maintained				
	Trees/Planting (Y/N)	N				
Formal Restrictions on Use	Maintained/Unmaintained					
	Public Access (Y/N)	Y				
	Private Access (Y/N)					
	Restriction on Activity					
Type of Use and Range of Use (observed at time of visit)	Byelaw Issues					
	Walking/Relaxing	Y				
	Age Range	0 - 13	14 - 17	18 - 30	31 - 60	>60
			√	√	√	√
	Dog Walking	Y				
	Age Range	0 - 13	14 - 17	18 - 30	31 - 60	>60
				√		
	Meeting/Socialising	Y				
	Age Range	0 - 13	14 - 17	18 - 30	31 - 60	>60
			√	√	√	√
	Playing Sport (type)	N				
	Age Range	0 - 13	14 - 17	18 - 30	31 - 60	>60
	Organised/Informal					
Informal Play	N					
Age Range	0 - 13	14 - 17	18 - 30	31 - 60	>60	

	Are there separate discrete area for each of the above																										
Ownership and Management	Owner	Wyre Borough Council																									
	Agency responsible for Maintenance	Wyre Borough Council																									
Planning Policy Designations																											
Features	Seating Area (Y/N)	Y – benches, shelters																									
	Structures	3 shelters, toilets, Beach Patrol offices, Visitor Centre, Cafe, Shelters, Children's rides and Play Area, viewing areas, interactive water feature, Pay and display car parking.																									
	Provision for Children & Young People	Y - Children's rides and Play Area, interactive water feature																									
	Play Equipment (Y/N)	Children's rides and Play Area, interactive water feature																									
	Youth Shelter (Y/N)	N																									
	Skateboard Ramp (Y/N)	N																									
	Basketball Hoops (Y/N)	N																									
	Other	N																									
Potential Wildlife Habitats	Beach foreshore, predominantly sand above strand line. Heavy Tourism and recreational use deters wildlife																										
Qualitative Information		<table border="1"> <thead> <tr> <th colspan="3">Poor</th> <th colspan="2">Good</th> <th rowspan="2">Comments</th> </tr> <tr> <th>1</th> <th>2</th> <th>3</th> <th>4</th> <th>5</th> </tr> </thead> <tbody> <tr> <td>Evidence of Vandalism & graffiti</td> <td></td> <td></td> <td></td> <td></td> <td>√</td> <td></td> </tr> <tr> <td>Conditions of Provision for Youth</td> <td></td> <td></td> <td></td> <td></td> <td>√</td> <td></td> </tr> </tbody> </table>	Poor			Good		Comments	1	2	3	4	5	Evidence of Vandalism & graffiti					√		Conditions of Provision for Youth					√	
	Poor			Good		Comments																					
	1	2	3	4	5																						
Evidence of Vandalism & graffiti					√																						
Conditions of Provision for Youth					√																						

	Litter/Bins provided					√	Bins provided – Jubilee Beach is hand picked
	Extent of Dog Fouling/Bins provided					√	Bins provided
	Landscaping Quality/Maintenance					√	Hard landscaping
	Noise levels emanating from the site				√		Car noise from Main promenade road
	Good Access for all(inc. Disabled)					√	
	Safety and Security					√	
	Natural surveillance from Neighbouring properties/passers by					√	
	Safe routes through					√	
	Separated from areas of major vehicle movement/accessible by pedestrian routes					√	
	Conflict between Users				√		Cycling/Walkers
Additional Comments	Beach is predominantly leisure, recreation and disabled access.						

Open Space Audit Form 2013						
Date/Time of survey		16:45 – 5 June 2013				
Name of surveyor		Paul Davies/Clive Davies				
Name/No. of Space		Fleetwood Beach (FL76)				
Location/Address		The Esplanade, Fleetwood, FY7 6BN				
Grid Reference		333902, 448512				
Size (Ha)						
Nature of Site	Formal Sporting Area(Y/N)	N				
	No. of pitches					
	Grassed Area (Y/N)	Y - on the higher dunes –natural colonising grassland				
	Maintained/Unmaintained	Unmaintained				
	Area of hardstanding (Y/N)	Y – on promenade				
	Maintained/Unmaintained	Maintained				
	Trees/Planting (Y/N)	N				
Formal Restrictions on Use	Maintained/Unmaintained					
	Public Access (Y/N)	Y				
	Private Access (Y/N)					
	Restriction on Activity	No swimming/No paddling due to strong tidal currents				
Byelaw Issues						
Type of Use and Range of Use (observed at time of visit)	Walking/Relaxing	Y				
	Age Range	0 - 13	14 - 17	18 -30	31 - 60	>60
			√	√	√	
	Dog Walking	N				
	Age Range	0 - 13	14 - 17	18 -30	31 - 60	>60
	Meeting/Socialising	Y				
	Age Range	0 - 13	14 - 17	18 -30	31 - 60	>60
			√	√	√	
	Playing Sport (type)	N				
	Age Range	0 - 13	14 - 17	18 -30	31 - 60	>60
	Organised/Informal					
	Informal Play					
	Age Range	0 - 13	14 - 17	18 -30	31 - 60	>60

	Are there separate discrete area for each of the above																										
Ownership and Management	Owner	Wyre Borough Council																									
	Agency responsible for Maintenance	Wyre Borough Council																									
Planning Policy Designations																											
Features	Seating Area (Y/N)	Y - on promenade																									
	Structures	On promenade – Blackpool and Fylde Radar Station and Memorial Statues, memorial statues																									
	Provision for Children & Young People	N																									
	Play Equipment (Y/N)	N																									
	Youth Shelter (Y/N)	N																									
	Skateboard Ramp (Y/N)	N																									
	Basketball Hoops (Y/N)	N																									
	Other	N																									
Potential Wildlife Habitats	Restricted Access for Dogs at certain times. The lower beach is mechanically cleaned to prevent sea kale the upper dunes are managed as they are a natural colonising grassland.																										
Qualitative Information		<table border="1"> <thead> <tr> <th colspan="2">Poor</th> <th colspan="3">Good</th> <th rowspan="2">Comments</th> </tr> <tr> <th>1</th> <th>2</th> <th>3</th> <th>4</th> <th>5</th> </tr> </thead> <tbody> <tr> <td>Evidence of Vandalism & graffiti</td> <td></td> <td></td> <td></td> <td></td> <td>√</td> <td></td> </tr> <tr> <td>Conditions of Provision for Youth</td> <td>√</td> <td></td> <td></td> <td></td> <td></td> <td></td> </tr> </tbody> </table>	Poor		Good			Comments	1	2	3	4	5	Evidence of Vandalism & graffiti					√		Conditions of Provision for Youth	√					
	Poor		Good			Comments																					
	1	2	3	4	5																						
Evidence of Vandalism & graffiti					√																						
Conditions of Provision for Youth	√																										

	Litter/Bins provided			√			Bins provided
	Extent of Dog Fouling/Bins provided			√			Bins provided
	Landscaping Quality/Maintenance					√	
	Noise levels emanating from the site					√	
	Good Access for all(inc. Disabled)			√			Good access on promenade - limited access on beach
	Safety and Security					√	Noting Tidal Reach
	Natural surveillance from Neighbouring properties/passers by				√		
	Safe routes through					√	
	Separated from areas of major vehicle movement/accessible by pedestrian routes					√	
	Conflict between Users						
Additional Comments	Extent of Beach Frontage from Knott End ferry round the headland west to the Outer Promenade. The beach is split into a high shore and sandy lower shore. Flood Zone – flood defences evident						

Open Space Audit Form 2013						
Date/Time of survey		15:15 5 June 2013				
Name of surveyor		Paul Davies/Clive Davies				
Name/No. of Space		Rossall Point (FL77)				
Location/Address		Outer Promenade, Esplanade, Fleetwood, FY7 8LF				
Grid Reference		331496, 447921				
Size (Ha)						
Nature of Site	Formal Sporting Area(Y/N)	N				
	No. of pitches					
	Grassed Area (Y/N)	Y –Coastal Grassland Walkway				
	Maintained/Unmaintained	Unmaintained but litter picked				
	Area of hardstanding (Y/N)	Y – Tower/Promenade				
	Maintained/Unmaintained	Maintained				
	Trees/Planting (Y/N)	N				
	Maintained/Unmaintained					
Formal Restrictions on Use	Public Access (Y/N)	Y				
	Private Access (Y/N)	Private Access allowed on organised visits				
	Restriction on Activity					
	Byelaw Issues	Dog Byelaws posted every 20m.				
Type of Use and Range of Use (observed at time of visit)	Walking/Relaxing	Y				
	Age Range	0 - 13	14 - 17	18 -30	31 - 60	>60
				√	√	√
	Dog Walking					
	Age Range	0 - 13	14 - 17	18 -30	31 - 60	>60
				√	√	
	Meeting/Socialising	Y				
	Age Range	0 - 13	14 - 17	18 -30	31 - 60	>60
				√	√	√
	Playing Sport (type)	N				
	Age Range	0 - 13	14 - 17	18 -30	31 - 60	>60
	Organised/Informal	N				
	Informal Play	N				
Age Range	0 - 13	14 - 17	18 -30	31 - 60	>60	

	Are there separate discrete area for each of the above																										
Ownership and Management	Owner	Wyre Borough Council																									
	Agency responsible for Maintenance	Wyre Borough Council Countryside Services and Volunteers																									
Planning Policy Designations																											
Features	Seating Area (Y/N)	Y – benches on promenade																									
	Structures	Toilets/Rossall Point Observation Tower																									
	Provision for Children & Young People	Y – Educational facilities at Tower																									
	Play Equipment (Y/N)	N																									
	Youth Shelter (Y/N)	N																									
	Skateboard Ramp (Y/N)	N																									
	Basketball Hoops (Y/N)	N																									
	Other	Cycling along promenade																									
Potential Wildlife Habitats	Bird space, coastal wildlife and Sand Dunes. The dunes are allowed to build up to act as a storm defence. The sand dunes are being monitored for flora, fauna. High Tide is 1 st 20m from promenade and Low Tide extends some 2.5 miles from promenade. It is a Dynamic Habitat.																										
Qualitative Information		<table border="1"> <thead> <tr> <th colspan="2">Poor</th> <th colspan="3">Good</th> <th rowspan="2">Comments</th> </tr> <tr> <th>1</th> <th>2</th> <th>3</th> <th>4</th> <th>5</th> </tr> </thead> <tbody> <tr> <td>Evidence of Vandalism & graffiti</td> <td></td> <td></td> <td></td> <td></td> <td>√</td> <td></td> </tr> <tr> <td>Conditions of Provision for Youth</td> <td></td> <td></td> <td></td> <td></td> <td>√</td> <td>Educational facilities</td> </tr> </tbody> </table>	Poor		Good			Comments	1	2	3	4	5	Evidence of Vandalism & graffiti					√		Conditions of Provision for Youth					√	Educational facilities
	Poor		Good			Comments																					
	1	2	3	4	5																						
Evidence of Vandalism & graffiti					√																						
Conditions of Provision for Youth					√	Educational facilities																					

	Litter/Bins provided					√	Bins and Daily collecting. Prom is swept 3 times/week
	Extent of Dog Fouling/Bins provided				√		Bins near access points and signs every 20m
	Landscaping Quality/Maintenance					√	Hard landscaping
	Noise levels emanating from the site					√	
	Good Access for all(inc. Disabled)					√	Access to Rossall Point ground floor but camera access to view from Upper floors
	Safety and Security					√	
	Natural surveillance from Neighbouring properties/passers by						N/A
	Safe routes through					√	
	Separated from areas of major vehicle movement/accessible by pedestrian routes					√	
	Conflict between Users			√			Cyclists and Dog Walkers along promenade and dog walkers disturbing wildlife
Additional Comments	A fantastic facility which provides outstanding educational services. Popular area for rod and line fishermen and bird watching and dog walkers. Flood Zone - New sea defences from Rossall School to Rossall Point.						

Open Space Audit Form 2013						
Date/Time of survey		17:30 – 5 June 2013				
Name of surveyor		Paul Davies/Clive Davies				
Name/No. of Space		Rossall Beach FL78				
Location/Address		Rossall Promenade, Fleetwood, FY7 8JW				
Grid Reference		331247, 444808				
Size (Ha)		Approx 100 Ha of Sand to Low Water Mark				
Nature of Site	Formal Sporting Area(Y/N)	N – informal play on beach and water sports				
	No. of pitches					
	Grassed Area (Y/N)	N				
	Maintained/Unmaintained					
	Area of hardstanding (Y/N)	Y – Promenade				
	Maintained/Unmaintained	Maintained				
	Trees/Planting (Y/N)	N				
Formal Restrictions on Use	Maintained/Unmaintained					
	Public Access (Y/N)	Y				
	Private Access (Y/N)					
	Restriction on Activity					
Type of Use and Range of Use (observed at time of visit)	Byelaw Issues					
	Walking/Relaxing	Y				
	Age Range	0 - 13	14 - 17	18 -30	31 - 60	>60
			√	√	√	√
	Dog Walking	Y				
	Age Range	0 - 13	14 - 17	18 -30	31 - 60	>60
			√	√	√	
	Meeting/Socialising	Y				
	Age Range	0 - 13	14 - 17	18 -30	31 - 60	>60
			√	√	√	√
	Playing Sport (type)	N				
	Age Range	0 - 13	14 - 17	18 -30	31 - 60	>60
	Organised/Informal					
Informal Play	Y					
Age Range	0 - 13	14 - 17	18 -30	31 - 60	>60	

			√	√																											
	Are there separate discrete area for each of the above	N																													
Ownership and Management	Owner	Wyre Borough Council																													
	Agency responsible for Maintenance	Rossall Beach Residents & Community Group and the Waterfront Rangers at Wyre Council																													
Planning Policy Designations																															
Features	Seating Area (Y/N)	Y																													
	Structures	Promenade																													
	Provision for Children & Young People	N																													
	Play Equipment (Y/N)	N																													
	Youth Shelter (Y/N)	N																													
	Skateboard Ramp (Y/N)	N																													
	Basketball Hoops (Y/N)	N																													
	Other	N																													
Potential Wildlife Habitats	Pebble/Stone beach from strand line to Promenade. No Dunes																														
Qualitative Information		<table border="1"> <thead> <tr> <th colspan="2">Poor</th> <th colspan="3">Good</th> <th rowspan="2">Comments</th> </tr> <tr> <th>1</th> <th>2</th> <th>3</th> <th>4</th> <th>5</th> </tr> </thead> <tbody> <tr> <td>Evidence of Vandalism & graffiti</td> <td></td> <td></td> <td></td> <td></td> <td>√</td> <td></td> </tr> <tr> <td>Conditions of Provision for Youth</td> <td>√</td> <td></td> <td></td> <td></td> <td></td> <td></td> </tr> </tbody> </table>					Poor		Good			Comments	1	2	3	4	5	Evidence of Vandalism & graffiti					√		Conditions of Provision for Youth	√					
	Poor		Good			Comments																									
	1	2	3	4	5																										
Evidence of Vandalism & graffiti					√																										
Conditions of Provision for Youth	√																														

	Litter/Bins provided			√			Bins provided – Rossall Beach is hand picked
	Extent of Dog Fouling/Bins provided				√		Bins provided
	Landscaping Quality/Maintenance					√	Hard landscaping
	Noise levels emanating from the site					√	
	Good Access for all(inc. Disabled)					√	
	Safety and Security					√	Water sport Safety must be adhered to
	Natural surveillance from Neighbouring properties/passers by					√	
	Safe routes through					√	
	Separated from areas of major vehicle movement/accessible by pedestrian routes					√	
	Conflict between Users					√	Dog walkers and Sea birds
Additional Comments	Beach is predominantly dog walkers, Wyre Angling Club and a few bird watchers.						

Open Space Audit Form 2013						
Date/Time of survey		19:00 – 6 June 2013				
Name of surveyor		Paul Davies/Clive Davies				
Name/No. of Space		Knott End Beach KE1				
Location/Address		Knott End Beach, Esplanade Knott End-on-Sea, Lancashire, FY6 0AD				
Grid Reference		334996, 448539				
Size (Ha)		Circa 335 Ha				
Nature of Site	Formal Sporting Area(Y/N)	N				
	No. of pitches					
	Grassed Area (Y/N)	Y – on saltmarsh above high water mark				
	Maintained/Unmaintained	N				
	Area of hardstanding (Y/N)	Y – on promenade				
	Maintained/Unmaintained	Y				
	Trees/Planting (Y/N)	N				
Maintained/Unmaintained	N/A					
Formal Restrictions on Use	Public Access (Y/N)	Y				
	Private Access (Y/N)	Public Access to beach sands but Private Access on Private Property on headland adjacent to ferry slipway				
	Restriction on Activity	N				
	Byelaw Issues					
Type of Use and Range of Use (observed at time of visit)	Walking/Relaxing	Y				
	Age Range	0 - 13	14 - 17	18 -30	31 - 60	>60
			√	√	√	
	Dog Walking	Y				
	Age Range	0 - 13	14 - 17	18 -30	31 - 60	>60
				√		
	Meeting/Socialising	Y				
	Age Range	0 - 13	14 - 17	18 -30	31 - 60	>60
				√	√	
	Playing Sport (type)	N				
	Age Range	0 - 13	14 - 17	18 -30	31 - 60	>60
	Organised/Informal					
	Informal Play	N				
	Age Range	0 - 13	14 - 17	18 -30	31 - 60	>60

	Are there separate discrete area for each of the above	N																													
Ownership and Management	Owner	Wyre Borough Council																													
	Agency responsible for Maintenance	Wyre Borough Council																													
Planning Policy Designations																															
Features	Seating Area (Y/N)	Y – Benches along promenade																													
	Structures	Promenade																													
	Provision for Children & Young People	N																													
	Play Equipment (Y/N)	N																													
	Youth Shelter (Y/N)	N																													
	Skateboard Ramp (Y/N)	N																													
	Basketball Hoops (Y/N)	N																													
	Other	N																													
Potential Wildlife Habitats	Saltmarsh Habitat has excellent potential for wildlife																														
Qualitative Information		<table border="1"> <thead> <tr> <th colspan="2">Poor</th> <th colspan="3">Good</th> <th rowspan="2">Comments</th> </tr> <tr> <th>1</th> <th>2</th> <th>3</th> <th>4</th> <th>5</th> </tr> </thead> <tbody> <tr> <td>Evidence of Vandalism & graffiti</td> <td></td> <td></td> <td></td> <td></td> <td>√</td> <td></td> </tr> <tr> <td>Conditions of Provision for Youth</td> <td>√</td> <td></td> <td></td> <td></td> <td></td> <td>No facilities</td> </tr> </tbody> </table>					Poor		Good			Comments	1	2	3	4	5	Evidence of Vandalism & graffiti					√		Conditions of Provision for Youth	√					No facilities
	Poor		Good			Comments																									
	1	2	3	4	5																										
Evidence of Vandalism & graffiti					√																										
Conditions of Provision for Youth	√					No facilities																									

	Litter/Bins provided					√	Bins provided on Promenade
	Landscaping Quality/Maintenance				√		No formal landscaping/some flower beds
	Extent of Dog Fouling/Bins provided					√	Dog Bins provided and No fouling signage
	Noise levels emanating from the site					√	
	Good Access for all(inc. Disabled)					√	Good access on promenade limited access to Beach
	Safety and Security		√				Safe on beach but sands can be dangerous depending on tides
	Natural surveillance from Neighbouring properties/passers by					√	
	Safe routes through		√				Safe on beach but sands can be dangerous depending on tides
	Separated from areas of major vehicle movement/accessible by pedestrian routes					√	
	Conflict between Users					√	
Additional Comments	Flood Zone – the site is in a flood zone from the sea benefitting from some flood defences						

Open Space Audit Form 2013						
Date/Time of survey		12:00 6 June 2013				
Name of surveyor		Paul Davies/Clive Davies				
Name/No. of Space		Winmarleigh Moss (WM1)				
Location/Address		Winmarleigh, PR3 0LD				
Grid Reference		344539, 447892				
Size (Ha)		89.96 (ha)				
Nature of Site	Formal Sporting Area(Y/N) No. of pitches	N				
	Grassed Area (Y/N)	Y				
	Maintained/Unmaintained	Semi maintained as part of the SSSI management				
	Area of hardstanding (Y/N)	N				
	Maintained/Unmaintained	N				
	Trees/Planting (Y/N)	Y				
	Maintained/Unmaintained	Semi maintained as part of the SSSI management				
Formal Restrictions on Use	Public Access (Y/N)	Y - along public footpath along Crawley Dyke				
	Private Access (Y/N)					
	Restriction on Activity	Y - SSSI				
	Byelaw Issues	Site of Special Scientific Interest (SSSI) notified under Section 28 of the Wildlife and Countryside Act, 1981 last revised in 1991				
Type of Use and Range of Use (observed at time of visit)	Walking/Relaxing	N				
	Age Range	0 - 13	14 - 17	18 - 30	31 - 60	>60
	Dog Walking	N				
	Age Range	0 - 13	14 - 17	18 - 30	31 - 60	>60
	Meeting/Socialising	N				
	Age Range	0 - 13	14 - 17	18 - 30	31 - 60	>60
	Playing Sport (type)	N				
	Age Range	0 - 13	14 - 17	18 - 30	31 - 60	>60
	Organised/Informal	N				
	Informal Play	N				
Age Range	0 - 13	14 - 17	18 - 30	31 - 60	>60	

	Are there separate discrete area for each of the above																														
Ownership and Management	Owner	Wildlife Trust																													
	Agency responsible for Maintenance	Wildlife Trust																													
Planning Policy Designations	Site of Special Scientific Interest (SSSI) notified under Section 28 of the Wildlife and Countryside Act, 1981 last revised in 1991																														
Features	Seating Area (Y/N)	N																													
	Structures	N																													
	Provision for Children & Young People	N																													
	Play Equipment (Y/N)	N																													
	Youth Shelter (Y/N)	N																													
	Skateboard Ramp (Y/N)	N																													
	Basketball Hoops (Y/N)	N																													
	Other	N																													
Potential Wildlife Habitats	SSSI of great value is important as the largest area of lowland raised mire remaining in Lancashire. The site is in a very bad condition due to the free drainage that is currently ongoing and the bog is dry. There is increased Birch encroachment from self seeding and in 10 years this may be destroyed as it will become a Birch woodland. Urgent Management is required to rectify the situation.																														
Qualitative Information		<table border="1"> <thead> <tr> <th colspan="2">Poor</th> <th colspan="3">Good</th> <th rowspan="2">Comments</th> </tr> <tr> <th>1</th> <th>2</th> <th>3</th> <th>4</th> <th>5</th> </tr> </thead> <tbody> <tr> <td>Evidence of Vandalism & graffiti</td> <td></td> <td></td> <td></td> <td></td> <td>√</td> <td></td> </tr> <tr> <td>Conditions of Provision for Youth</td> <td>√</td> <td></td> <td></td> <td></td> <td></td> <td></td> </tr> </tbody> </table>					Poor		Good			Comments	1	2	3	4	5	Evidence of Vandalism & graffiti					√		Conditions of Provision for Youth	√					
	Poor		Good			Comments																									
	1	2	3	4	5																										
Evidence of Vandalism & graffiti					√																										
Conditions of Provision for Youth	√																														

	Litter/Bins provided					√	No bins
	Extent of Dog Fouling/Bins provided					√	No bins
	Landscaping Quality/Maintenance					√	High landscape quality but concerns over maintenance
	Noise levels emanating from the site					√	
	Good Access for all(inc. Disabled)	√					Rough Access
	Safety and Security					√	
	Natural surveillance from Neighbouring properties/passers by		√				
	Safe routes through				√		Limited access due to nature of terrain
	Separated from areas of major vehicle movement/accessible by pedestrian routes					√	
	Conflict between Users					√	
Additional Comments	Flood Zone – not in a Flood Zone						

Open Space Audit Form 2013						
Date/Time of survey		12:00 6 June 2013				
Name of surveyor		Paul Davies/Clive Davies				
Name/No. of Space		Wyre Way (Garstang)				
Location/Address		Wyre Way, on Lancaster Canal, Garstang				
Grid Reference						
Size (Ha)		45 miles				
Nature of Site	Formal Sporting Area(Y/N)	N				
	No. of pitches					
	Grassed Area (Y/N)	N				
	Maintained/Unmaintained	N				
	Area of hardstanding (Y/N)	N				
	Maintained/Unmaintained	N				
	Trees/Planting (Y/N)	Y				
	Maintained/Unmaintained	Informally maintained				
Formal Restrictions on Use	Public Access (Y/N)	Y – No Disabled Access at this location				
	Private Access (Y/N)					
	Restriction on Activity					
	Byelaw Issues					
Type of Use and Range of Use (observed at time of visit)	Walking/Relaxing	Y				
	Age Range	0 - 13	14 - 17	18 - 30	31 - 60	>60
				√	√	√
	Dog Walking	Y				
	Age Range	0 - 13	14 - 17	18 - 30	31 - 60	>60
			√	√	√	
	Meeting/Socialising	Y				
	Age Range	0 - 13	14 - 17	18 - 30	31 - 60	>60
				√	√	√
	Playing Sport (type)	N				
	Age Range	0 - 13	14 - 17	18 - 30	31 - 60	>60
						√
	Organised/Informal	N				
	Informal Play	N				
	Age Range	0 - 13	14 - 17	18 - 30	31 - 60	>60
Are there separate discrete area for each of the above						

Ownership and Management	Owner	Varied Ownership																																				
	Agency responsible for Maintenance	Lancashire County Council and Wyre Borough Council Landowner responsible for furniture, Council responsible for surface																																				
Planning Policy Designations																																						
Features	Seating Area (Y/N)	Y – Small no. Of benches along its length																																				
	Structures	N																																				
	Provision for Children & Young People	N																																				
	Play Equipment (Y/N)	N																																				
	Youth Shelter (Y/N)	N																																				
	Skateboard Ramp (Y/N)	N																																				
	Basketball Hoops (Y/N)	N																																				
	Other	N																																				
Potential Wildlife Habitats	Through varied countryside and 47 circular routes																																					
Qualitative Information		<table border="1"> <thead> <tr> <th colspan="2">Poor</th> <th colspan="3">Good</th> <th rowspan="2">Comments</th> </tr> <tr> <th>1</th> <th>2</th> <th>3</th> <th>4</th> <th>5</th> </tr> </thead> <tbody> <tr> <td>Evidence of Vandalism & graffiti</td> <td></td> <td></td> <td></td> <td></td> <td>√</td> <td></td> </tr> <tr> <td>Conditions of Provision for Youth</td> <td>√</td> <td></td> <td></td> <td></td> <td></td> <td></td> </tr> <tr> <td>Litter/Bins provided</td> <td></td> <td></td> <td></td> <td></td> <td>√</td> <td>Bins at Car Parks but not on route</td> </tr> </tbody> </table>					Poor		Good			Comments	1	2	3	4	5	Evidence of Vandalism & graffiti					√		Conditions of Provision for Youth	√						Litter/Bins provided					√	Bins at Car Parks but not on route
	Poor		Good			Comments																																
	1	2	3	4	5																																	
	Evidence of Vandalism & graffiti					√																																
Conditions of Provision for Youth	√																																					
Litter/Bins provided					√	Bins at Car Parks but not on route																																

	Extent of Dog Fouling/Bins provided					√	
	Landscaping Quality/Maintenance					√	
	Noise levels emanating from the site						
	Good Access for all(inc. Disabled)	√					Limited Access
	Safety and Security			√			
	Natural surveillance from Neighbouring properties/passers by		√				
	Safe routes through			√			Isolated in places
	Separated from areas of major vehicle movement/accessible by pedestrian routes					√	
	Conflict between Users						
Additional Comments	The Wyre Way is 15 years old and the gate structures need investment as finger posts, gates and signs are rotten.						

Open Space Audit Form 2013						
Date/Time of survey		17:00 18 July 2013				
Name of surveyor		Paul Davies/Clive Davies				
Name/No. of Space		Pilling and Preesall Sands (PKN22)				
Location/Address		Pilling and Preesall Sands, Pilling				
Grid Reference		339041, 450252				
Size (Ha)		634 Ha				
Nature of Site	Formal Sporting Area(Y/N)	N				
	No. of pitches					
	Grassed Area (Y/N)	N				
	Maintained/Unmaintained	N				
	Area of hardstanding (Y/N)	Y – Promenade				
	Maintained/Unmaintained	Y				
	Trees/Planting (Y/N)	N				
	Maintained/Unmaintained	N				
Formal Restrictions on Use	Public Access (Y/N)	Y				
	Private Access (Y/N)					
	Restriction on Activity	SSSI and SCA				
	Byelaw Issues					
Type of Use and Range of Use (observed at time of visit)	Walking/Relaxing	Y				
	Age Range	0 - 13	14 - 17	18 - 30	31 - 60	>60
				√	√	√
	Dog Walking	Y				
	Age Range	0 - 13	14 - 17	18 - 30	31 - 60	>60
			√	√	√	
	Meeting/Socialising	Y				
	Age Range	0 - 13	14 - 17	18 - 30	31 - 60	>60
				√	√	√
	Playing Sport (type)	N				
	Age Range	0 - 13	14 - 17	18 - 30	31 - 60	>60
						√
	Organised/Informal	N				
	Informal Play	Y				
	Age Range	0 - 13	14 - 17	18 - 30	31 - 60	>60
Are there separate discrete area for each of the above						

Ownership and Management	Owner	WBC																																				
	Agency responsible for Maintenance	WBC																																				
Planning Policy Designations	SSSI and SCA																																					
Features	Seating Area (Y/N)	Y – limited seating on promenade																																				
	Structures	N																																				
	Provision for Children & Young People	N																																				
	Play Equipment (Y/N)	N																																				
	Youth Shelter (Y/N)	N																																				
	Skateboard Ramp (Y/N)	N																																				
	Basketball Hoops (Y/N)	N																																				
	Other	N																																				
Potential Wildlife Habitats	Grazed Saltmarsh of exceptional value hence SSSI and SCA																																					
Qualitative Information		<table border="1"> <thead> <tr> <th colspan="2">Poor</th> <th colspan="3">Good</th> <th rowspan="2">Comments</th> </tr> <tr> <th>1</th> <th>2</th> <th>3</th> <th>4</th> <th>5</th> </tr> </thead> <tbody> <tr> <td>Evidence of Vandalism & graffiti</td> <td></td> <td></td> <td></td> <td></td> <td>√</td> <td></td> </tr> <tr> <td>Conditions of Provision for Youth</td> <td>√</td> <td></td> <td></td> <td></td> <td></td> <td></td> </tr> <tr> <td>Litter/Bins provided</td> <td></td> <td></td> <td></td> <td>√</td> <td></td> <td></td> </tr> </tbody> </table>					Poor		Good			Comments	1	2	3	4	5	Evidence of Vandalism & graffiti					√		Conditions of Provision for Youth	√						Litter/Bins provided				√		
	Poor		Good			Comments																																
	1	2	3	4	5																																	
	Evidence of Vandalism & graffiti					√																																
Conditions of Provision for Youth	√																																					
Litter/Bins provided				√																																		

	Extent of Dog Fouling/Bins provided			√		
	Landscaping Quality/Maintenance				√	
	Noise levels emanating from the site				√	
	Good Access for all(inc. Disabled)				√	
	Safety and Security				√	
	Natural surveillance from Neighbouring properties/passers by				√	
	Safe routes through				√	
	Separated from areas of major vehicle movement/accessible by pedestrian routes				√	
	Conflict between Users				√	
Additional Comments						

Open Space Audit Form 2013						
Date/Time of survey		17:00 18 July 2013				
Name of surveyor		Paul Davies/Clive Davies				
Name/No. of Space		Pilling and Preesall Sands Slipway Access (PKN23)				
Location/Address		Pilling and Preesall Sands, Pilling				
Grid Reference		338908, 450013				
Size (Ha)						
Nature of Site	Formal Sporting Area(Y/N)	N				
	No. of pitches					
	Grassed Area (Y/N)	N				
	Maintained/Unmaintained	N				
	Area of hardstanding (Y/N)	Y – slipway				
	Maintained/Unmaintained	Y				
	Trees/Planting (Y/N)	N				
	Maintained/Unmaintained	N				
Formal Restrictions on Use	Public Access (Y/N)	Y				
	Private Access (Y/N)					
	Restriction on Activity	Slipway for launching boats in good condition				
	Byelaw Issues					
Type of Use and Range of Use (observed at time of visit)	Walking/Relaxing	Y				
	Age Range	0 - 13	14 - 17	18 - 30	31 - 60	>60
				√	√	√
	Dog Walking	Y				
	Age Range	0 - 13	14 - 17	18 - 30	31 - 60	>60
			√	√	√	
	Meeting/Socialising	N				
	Age Range	0 - 13	14 - 17	18 - 30	31 - 60	>60
	Playing Sport (type)	N				
	Age Range	0 - 13	14 - 17	18 - 30	31 - 60	>60
	Organised/Informal	N				
	Informal Play	N				
	Age Range	0 - 13	14 - 17	18 - 30	31 - 60	>60
Are there separate discrete area for each of the above						

Ownership and Management	Owner	WBC																																				
	Agency responsible for Maintenance	WBC																																				
Planning Policy Designations																																						
Features	Seating Area (Y/N)	N																																				
	Structures	N																																				
	Provision for Children & Young People	N																																				
	Play Equipment (Y/N)	N																																				
	Youth Shelter (Y/N)	N																																				
	Skateboard Ramp (Y/N)	N																																				
	Basketball Hoops (Y/N)	N																																				
	Other	N																																				
Potential Wildlife Habitats																																						
Qualitative Information		<table border="1"> <thead> <tr> <th colspan="3">Poor</th> <th colspan="2">Good</th> <th rowspan="2">Comments</th> </tr> <tr> <th>1</th> <th>2</th> <th>3</th> <th>4</th> <th>5</th> </tr> </thead> <tbody> <tr> <td>Evidence of Vandalism & graffiti</td> <td></td> <td></td> <td></td> <td></td> <td>√</td> <td></td> </tr> <tr> <td>Conditions of Provision for Youth</td> <td>√</td> <td></td> <td></td> <td></td> <td></td> <td></td> </tr> <tr> <td>Litter/Bins provided</td> <td></td> <td></td> <td></td> <td></td> <td>√</td> <td></td> </tr> </tbody> </table>					Poor			Good		Comments	1	2	3	4	5	Evidence of Vandalism & graffiti					√		Conditions of Provision for Youth	√						Litter/Bins provided					√	
	Poor			Good		Comments																																
	1	2	3	4	5																																	
	Evidence of Vandalism & graffiti					√																																
Conditions of Provision for Youth	√																																					
Litter/Bins provided					√																																	

	Extent of Dog Fouling/Bins provided					√	
	Landscaping Quality/Maintenance					√	
	Noise levels emanating from the site					√	
	Good Access for all(inc. Disabled)					√	
	Safety and Security					√	
	Natural surveillance from Neighbouring properties/passers by					√	
	Safe routes through					√	
	Separated from areas of major vehicle movement/accessible by pedestrian routes					√	
	Conflict between Users					√	
Additional Comments							

Open Space Audit Form 2013						
Date/Time of survey		15:00 18 July 2013				
Name of surveyor		Paul Davies/Clive Davies				
Name/No. of Space		Cleveleys Cafe Cove Slipways (CLE45)				
Location/Address		Cleveleys Beach				
Grid Reference		331284, 443659				
Size (Ha)						
Nature of Site	Formal Sporting Area(Y/N)	N				
	No. of pitches					
	Grassed Area (Y/N)	N				
	Maintained/Unmaintained	N				
	Area of hardstanding (Y/N)	Y – slipway/promenade				
	Maintained/Unmaintained	Y				
	Trees/Planting (Y/N)	N				
	Maintained/Unmaintained	N				
Formal Restrictions on Use	Public Access (Y/N)	Y				
	Private Access (Y/N)					
	Restriction on Activity	2 Slipways for launching boats in very good condition				
	Byelaw Issues					
Type of Use and Range of Use (observed at time of visit)	Walking/Relaxing	Y				
	Age Range	0 - 13	14 - 17	18 -30	31 - 60	>60
				√	√	√
	Dog Walking	Y				
	Age Range	0 - 13	14 - 17	18 -30	31 - 60	>60
			√	√	√	
	Meeting/Socialising	Y				
	Age Range	0 - 13	14 - 17	18 -30	31 - 60	>60
			√	√	√	
	Playing Sport (type)	N				
	Age Range	0 - 13	14 - 17	18 -30	31 - 60	>60
	Organised/Informal	N				
	Informal Play	N				
	Age Range	0 - 13	14 - 17	18 -30	31 - 60	>60
Are there separate discrete area for each of the above						

Ownership and Management	Owner	WBC																																				
	Agency responsible for Maintenance	WBC																																				
Planning Policy Designations																																						
Features	Seating Area (Y/N)	N																																				
	Structures	N																																				
	Provision for Children & Young People	N																																				
	Play Equipment (Y/N)	N																																				
	Youth Shelter (Y/N)	N																																				
	Skateboard Ramp (Y/N)	N																																				
	Basketball Hoops (Y/N)	N																																				
	Other	N																																				
Potential Wildlife Habitats																																						
Qualitative Information		<table border="1"> <thead> <tr> <th colspan="3">Poor</th> <th colspan="2">Good</th> <th rowspan="2">Comments</th> </tr> <tr> <th>1</th> <th>2</th> <th>3</th> <th>4</th> <th>5</th> </tr> </thead> <tbody> <tr> <td>Evidence of Vandalism & graffiti</td> <td></td> <td></td> <td></td> <td></td> <td>√</td> <td></td> </tr> <tr> <td>Conditions of Provision for Youth</td> <td>√</td> <td></td> <td></td> <td></td> <td></td> <td></td> </tr> <tr> <td>Litter/Bins provided</td> <td></td> <td></td> <td></td> <td></td> <td>√</td> <td></td> </tr> </tbody> </table>					Poor			Good		Comments	1	2	3	4	5	Evidence of Vandalism & graffiti					√		Conditions of Provision for Youth	√						Litter/Bins provided					√	
	Poor			Good		Comments																																
	1	2	3	4	5																																	
	Evidence of Vandalism & graffiti					√																																
Conditions of Provision for Youth	√																																					
Litter/Bins provided					√																																	

	Extent of Dog Fouling/Bins provided					√	
	Landscaping Quality/Maintenance					√	
	Noise levels emanating from the site					√	
	Good Access for all(inc. Disabled)					√	
	Safety and Security					√	
	Natural surveillance from Neighbouring properties/passers by					√	
	Safe routes through					√	
	Separated from areas of major vehicle movement/accessible by pedestrian routes					√	
	Conflict between Users					√	
Additional Comments							

Open Space Audit Form 2013						
Date/Time of survey		13:00 18 July 2013				
Name of surveyor		Paul Davies/Clive Davies				
Name/No. of Space		South Planks Natural Retreat Access to Water (MY5)				
Location/Address		Off Moss Lane, Myerscough Planks , PR3 0RU				
Grid Reference		350537, 438863				
Size (Ha)						
Nature of Site	Formal Sporting Area(Y/N)	N				
	No. of pitches					
	Grassed Area (Y/N)	N				
	Maintained/Unmaintained	N				
	Area of hardstanding (Y/N)	N				
	Maintained/Unmaintained	N				
	Trees/Planting (Y/N)	N				
Maintained/Unmaintained	N					
Formal Restrictions on Use	Public Access (Y/N)	N				
	Private Access (Y/N)					
	Restriction on Activity	Private property				
	Byelaw Issues					
Type of Use and Range of Use (observed at time of visit)	Walking/Relaxing	N				
	Age Range	0 - 13	14 - 17	18 -30	31 - 60	>60
	Dog Walking	N				
	Age Range	0 - 13	14 - 17	18 -30	31 - 60	>60
	Meeting/Socialising	N				
	Age Range	0 - 13	14 - 17	18 -30	31 - 60	>60
	Playing Sport (type)	N				
	Age Range	0 - 13	14 - 17	18 -30	31 - 60	>60
	Organised/Informal	N				
	Informal Play	N				
	Age Range	0 - 13	14 - 17	18 -30	31 - 60	>60
Are there separate discrete area for each of the above						

Ownership and Management	Owner	Private																																				
	Agency responsible for Maintenance	Private																																				
Planning Policy Designations																																						
Features	Seating Area (Y/N)	N																																				
	Structures	N																																				
	Provision for Children & Young People	N																																				
	Play Equipment (Y/N)	N																																				
	Youth Shelter (Y/N)	N																																				
	Skateboard Ramp (Y/N)	N																																				
	Basketball Hoops (Y/N)	N																																				
	Other	N																																				
Potential Wildlife Habitats																																						
Qualitative Information		<table border="1"> <thead> <tr> <th colspan="3">Poor</th> <th colspan="2">Good</th> <th rowspan="2">Comments</th> </tr> <tr> <th>1</th> <th>2</th> <th>3</th> <th>4</th> <th>5</th> </tr> </thead> <tbody> <tr> <td>Evidence of Vandalism & graffiti</td> <td></td> <td></td> <td></td> <td></td> <td>√</td> <td></td> </tr> <tr> <td>Conditions of Provision for Youth</td> <td>√</td> <td></td> <td></td> <td></td> <td></td> <td></td> </tr> <tr> <td>Litter/Bins provided</td> <td></td> <td></td> <td></td> <td></td> <td>√</td> <td></td> </tr> </tbody> </table>					Poor			Good		Comments	1	2	3	4	5	Evidence of Vandalism & graffiti					√		Conditions of Provision for Youth	√						Litter/Bins provided					√	
	Poor			Good		Comments																																
	1	2	3	4	5																																	
	Evidence of Vandalism & graffiti					√																																
Conditions of Provision for Youth	√																																					
Litter/Bins provided					√																																	

	Extent of Dog Fouling/Bins provided					√	
	Landscaping Quality/Maintenance					√	
	Noise levels emanating from the site					√	
	Good Access for all(inc. Disabled)					√	
	Safety and Security					√	
	Natural surveillance from Neighbouring properties/passers by					√	
	Safe routes through					√	
	Separated from areas of major vehicle movement/accessible by pedestrian routes					√	
	Conflict between Users					√	
Additional Comments							

Open Space Audit Form 2013						
Date/Time of survey		13:30 18 July 2013				
Name of surveyor		Paul Davies/Clive Davies				
Name/No. of Space		Wyre Estuary Country Park Slipway Access (TH71)				
Location/Address		Standh, Thornton , FY5 5LR				
Grid Reference		335550, 443149				
Size (Ha)						
Nature of Site	Formal Sporting Area(Y/N)	N				
	No. of pitches					
	Grassed Area (Y/N)	N				
	Maintained/Unmaintained	N				
	Area of hardstanding (Y/N)	Y - slipway				
	Maintained/Unmaintained	Y				
	Trees/Planting (Y/N)	N				
Maintained/Unmaintained	N					
Formal Restrictions on Use	Public Access (Y/N)	Y				
	Private Access (Y/N)					
	Restriction on Activity					
	Byelaw Issues	Boating Byelaws				
Type of Use and Range of Use (observed at time of visit)	Walking/Relaxing	N				
	Age Range	0 - 13	14 - 17	18 -30	31 - 60	>60
	Dog Walking	N				
	Age Range	0 - 13	14 - 17	18 -30	31 - 60	>60
	Meeting/Socialising	N				
	Age Range	0 - 13	14 - 17	18 -30	31 - 60	>60
	Playing Sport (type)	N				
	Age Range	0 - 13	14 - 17	18 -30	31 - 60	>60
	Organised/Informal	N				
	Informal Play	N				
	Age Range	0 - 13	14 - 17	18 -30	31 - 60	>60
Are there separate discrete area for each of the above						

Ownership and Management	Owner	WBC																																				
	Agency responsible for Maintenance	WBC																																				
Planning Policy Designations																																						
Features	Seating Area (Y/N)	N																																				
	Structures	N																																				
	Provision for Children & Young People	N																																				
	Play Equipment (Y/N)	N																																				
	Youth Shelter (Y/N)	N																																				
	Skateboard Ramp (Y/N)	N																																				
	Basketball Hoops (Y/N)	N																																				
	Other	N																																				
Potential Wildlife Habitats																																						
Qualitative Information		<table border="1"> <thead> <tr> <th colspan="2">Poor</th> <th colspan="3">Good</th> <th rowspan="2">Comments</th> </tr> <tr> <th>1</th> <th>2</th> <th>3</th> <th>4</th> <th>5</th> </tr> </thead> <tbody> <tr> <td>Evidence of Vandalism & graffiti</td> <td></td> <td></td> <td></td> <td></td> <td>√</td> <td></td> </tr> <tr> <td>Conditions of Provision for Youth</td> <td>√</td> <td></td> <td></td> <td></td> <td></td> <td></td> </tr> <tr> <td>Litter/Bins provided</td> <td></td> <td></td> <td></td> <td></td> <td>√</td> <td></td> </tr> </tbody> </table>					Poor		Good			Comments	1	2	3	4	5	Evidence of Vandalism & graffiti					√		Conditions of Provision for Youth	√						Litter/Bins provided					√	
	Poor		Good			Comments																																
	1	2	3	4	5																																	
	Evidence of Vandalism & graffiti					√																																
Conditions of Provision for Youth	√																																					
Litter/Bins provided					√																																	

	Extent of Dog Fouling/Bins provided					√	
	Landscaping Quality/Maintenance					√	
	Noise levels emanating from the site					√	
	Good Access for all(inc. Disabled)					√	
	Safety and Security					√	
	Natural surveillance from Neighbouring properties/passers by					√	
	Safe routes through					√	
	Separated from areas of major vehicle movement/accessible by pedestrian routes					√	
	Conflict between Users					√	
Additional Comments							

Open Space Audit Form 2013						
Date/Time of survey		13:45 18 July 2013				
Name of surveyor		Paul Davies/Clive Davies				
Name/No. of Space		Skippool Creek Moorings (TH72)				
Location/Address		Wyre Road, Thornton , FY5 5LF				
Grid Reference		335781, 441116				
Size (Ha)						
Nature of Site	Formal Sporting Area(Y/N)	N				
	No. of pitches					
	Grassed Area (Y/N)	N				
	Maintained/Unmaintained	N				
	Area of hardstanding (Y/N)	Y – car park, Yacht club ,slipway				
	Maintained/Unmaintained	Y				
	Trees/Planting (Y/N)	N				
Maintained/Unmaintained	N					
Formal Restrictions on Use	Public Access (Y/N)	Y - WBC owned				
	Private Access (Y/N)	Y - Private Moorings				
	Restriction on Activity					
	Byelaw Issues	Boating Byelaws				
Type of Use and Range of Use (observed at time of visit)	Walking/Relaxing	N				
	Age Range	0 - 13	14 - 17	18 -30	31 - 60	>60
	Dog Walking	N				
	Age Range	0 - 13	14 - 17	18 -30	31 - 60	>60
	Meeting/Socialising	N				
	Age Range	0 - 13	14 - 17	18 -30	31 - 60	>60
	Playing Sport (type)	N				
	Age Range	0 - 13	14 - 17	18 -30	31 - 60	>60
	Organised/Informal	N				
	Informal Play	N				
	Age Range	0 - 13	14 - 17	18 -30	31 - 60	>60
Are there separate discrete area for each of the above						

Ownership and Management	Owner	WBC																																				
	Agency responsible for Maintenance	WBC																																				
Planning Policy Designations																																						
Features	Seating Area (Y/N)	N																																				
	Structures	N																																				
	Provision for Children & Young People	N																																				
	Play Equipment (Y/N)	N																																				
	Youth Shelter (Y/N)	N																																				
	Skateboard Ramp (Y/N)	N																																				
	Basketball Hoops (Y/N)	N																																				
	Other	N																																				
Potential Wildlife Habitats																																						
Qualitative Information		<table border="1"> <thead> <tr> <th colspan="3">Poor</th> <th colspan="2">Good</th> <th rowspan="2">Comments</th> </tr> <tr> <th>1</th> <th>2</th> <th>3</th> <th>4</th> <th>5</th> </tr> </thead> <tbody> <tr> <td>Evidence of Vandalism & graffiti</td> <td></td> <td></td> <td></td> <td>√</td> <td></td> <td></td> </tr> <tr> <td>Conditions of Provision for Youth</td> <td>√</td> <td></td> <td></td> <td></td> <td></td> <td></td> </tr> <tr> <td>Litter/Bins provided</td> <td></td> <td></td> <td></td> <td>√</td> <td></td> <td></td> </tr> </tbody> </table>					Poor			Good		Comments	1	2	3	4	5	Evidence of Vandalism & graffiti				√			Conditions of Provision for Youth	√						Litter/Bins provided				√		
	Poor			Good		Comments																																
	1	2	3	4	5																																	
	Evidence of Vandalism & graffiti				√																																	
Conditions of Provision for Youth	√																																					
Litter/Bins provided				√																																		

	Extent of Dog Fouling/Bins provided					√	
	Landscaping Quality/Maintenance					√	
	Noise levels emanating from the site					√	
	Good Access for all(inc. Disabled)					√	
	Safety and Security				√		
	Natural surveillance from Neighbouring properties/passers by				√		
	Safe routes through				√		
	Separated from areas of major vehicle movement/accessible by pedestrian routes				√		
	Conflict between Users				√		
Additional Comments							

Open Space Audit Form 2013						
Date/Time of survey		13:45 18 July 2013				
Name of surveyor		Paul Davies/Clive Davies				
Name/No. of Space		Skippool Creek Slipways (TH73)				
Location/Address		Wyre Road, Thornton , FY5 5LF				
Grid Reference		335781, 441116				
Size (Ha)						
Nature of Site	Formal Sporting Area(Y/N)	N				
	No. of pitches					
	Grassed Area (Y/N)	N				
	Maintained/Unmaintained	N				
	Area of hardstanding (Y/N)	Y – Yacht club				
	Maintained/Unmaintained	Y				
	Trees/Planting (Y/N)	N				
Maintained/Unmaintained	N					
Formal Restrictions on Use	Public Access (Y/N)	Y - WBC owned				
	Private Access (Y/N)	Y - Private Yacht Club				
	Restriction on Activity					
	Byelaw Issues	Boating Byelaws – 2 slipways				
Type of Use and Range of Use (observed at time of visit)	Walking/Relaxing	N				
	Age Range	0 - 13	14 - 17	18 -30	31 - 60	>60
	Dog Walking	N				
	Age Range	0 - 13	14 - 17	18 -30	31 - 60	>60
	Meeting/Socialising	N				
	Age Range	0 - 13	14 - 17	18 -30	31 - 60	>60
	Playing Sport (type)	N				
	Age Range	0 - 13	14 - 17	18 -30	31 - 60	>60
	Organised/Informal	N				
	Informal Play	N				
	Age Range	0 - 13	14 - 17	18 -30	31 - 60	>60
Are there separate discrete area for each of the above						

Ownership and Management	Owner	WBC/Private																																				
	Agency responsible for Maintenance	WBC/Private																																				
Planning Policy Designations																																						
Features	Seating Area (Y/N)	N																																				
	Structures	N																																				
	Provision for Children & Young People	N																																				
	Play Equipment (Y/N)	N																																				
	Youth Shelter (Y/N)	N																																				
	Skateboard Ramp (Y/N)	N																																				
	Basketball Hoops (Y/N)	N																																				
	Other	N																																				
Potential Wildlife Habitats																																						
Qualitative Information		<table border="1"> <thead> <tr> <th colspan="2">Poor</th> <th colspan="3">Good</th> <th rowspan="2">Comments</th> </tr> <tr> <th>1</th> <th>2</th> <th>3</th> <th>4</th> <th>5</th> </tr> </thead> <tbody> <tr> <td>Evidence of Vandalism & graffiti</td> <td></td> <td></td> <td></td> <td></td> <td>√</td> <td></td> </tr> <tr> <td>Conditions of Provision for Youth</td> <td>√</td> <td></td> <td></td> <td></td> <td></td> <td></td> </tr> <tr> <td>Litter/Bins provided</td> <td></td> <td></td> <td></td> <td></td> <td>√</td> <td></td> </tr> </tbody> </table>					Poor		Good			Comments	1	2	3	4	5	Evidence of Vandalism & graffiti					√		Conditions of Provision for Youth	√						Litter/Bins provided					√	
	Poor		Good			Comments																																
	1	2	3	4	5																																	
	Evidence of Vandalism & graffiti					√																																
Conditions of Provision for Youth	√																																					
Litter/Bins provided					√																																	

	Extent of Dog Fouling/Bins provided					√	
	Landscaping Quality/Maintenance					√	
	Noise levels emanating from the site					√	
	Good Access for all(inc. Disabled)					√	
	Safety and Security					√	
	Natural surveillance from Neighbouring properties/passers by					√	
	Safe routes through					√	
	Separated from areas of major vehicle movement/accessible by pedestrian routes					√	
	Conflict between Users					√	
Additional Comments							

Open Space Audit Form 2013						
Date/Time of survey		11.00 18 July 2013				
Name of surveyor		Paul Davies/Clive Davies				
Name/No. of Space		River Wyre Garstang River Access (GAR44)				
Location/Address		Main Car Park, Garstang , PR3 1FU				
Grid Reference		349405, 445408				
Size (Ha)						
Nature of Site	Formal Sporting Area(Y/N)	N				
	No. of pitches					
	Grassed Area (Y/N)	Y				
	Maintained/Unmaintained	Y				
	Area of hardstanding (Y/N)	Y – car park				
	Maintained/Unmaintained	Y				
	Trees/Planting (Y/N)	Y				
Maintained/Unmaintained	Y					
Formal Restrictions on Use	Public Access (Y/N)	Y				
	Private Access (Y/N)					
	Restriction on Activity					
	Byelaw Issues					
Type of Use and Range of Use (observed at time of visit)	Walking/Relaxing	Y				
	Age Range	0 - 13	14 - 17	18 -30	31 - 60	>60
	Dog Walking	Y				
	Age Range	0 - 13	14 - 17	18 -30	31 - 60	>60
	Meeting/Socialising	Y				
	Age Range	0 - 13	14 - 17	18 -30	31 - 60	>60
	Playing Sport (type)	N				
	Age Range	0 - 13	14 - 17	18 -30	31 - 60	>60
	Organised/Informal	N				
	Informal Play	Y				
	Age Range	0 - 13	14 - 17	18 -30	31 - 60	>60
Are there separate discrete area for each of the above						

Ownership and Management	Owner	WBC																																				
	Agency responsible for Maintenance	WBC																																				
Planning Policy Designations																																						
Features	Seating Area (Y/N)	Y																																				
	Structures	N																																				
	Provision for Children & Young People	N																																				
	Play Equipment (Y/N)	N																																				
	Youth Shelter (Y/N)	N																																				
	Skateboard Ramp (Y/N)	N																																				
	Basketball Hoops (Y/N)	N																																				
	Other	N																																				
Potential Wildlife Habitats																																						
Qualitative Information		<table border="1"> <thead> <tr> <th colspan="3">Poor</th> <th colspan="2">Good</th> <th rowspan="2">Comments</th> </tr> <tr> <th>1</th> <th>2</th> <th>3</th> <th>4</th> <th>5</th> </tr> </thead> <tbody> <tr> <td>Evidence of Vandalism & graffiti</td> <td></td> <td></td> <td></td> <td></td> <td>√</td> <td></td> </tr> <tr> <td>Conditions of Provision for Youth</td> <td>√</td> <td></td> <td></td> <td></td> <td></td> <td></td> </tr> <tr> <td>Litter/Bins provided</td> <td></td> <td></td> <td></td> <td></td> <td>√</td> <td></td> </tr> </tbody> </table>					Poor			Good		Comments	1	2	3	4	5	Evidence of Vandalism & graffiti					√		Conditions of Provision for Youth	√						Litter/Bins provided					√	
	Poor			Good		Comments																																
	1	2	3	4	5																																	
	Evidence of Vandalism & graffiti					√																																
Conditions of Provision for Youth	√																																					
Litter/Bins provided					√																																	

	Extent of Dog Fouling/Bins provided					√	
	Landscaping Quality/Maintenance					√	
	Noise levels emanating from the site					√	
	Good Access for all(inc. Disabled)					√	
	Safety and Security					√	
	Natural surveillance from Neighbouring properties/passers by					√	
	Safe routes through					√	
	Separated from areas of major vehicle movement/accessible by pedestrian routes					√	
	Conflict between Users					√	
Additional Comments	Excellent access for paddling or launching canoes						

Open Space Audit Form 2013						
Date/Time of survey		12.00 18 July 2013				
Name of surveyor		Paul Davies/Clive Davies				
Name/No. of Space		Fleetwood Lighthouse Slipway (FL79)				
Location/Address		Fleetwood Promenade, Fleetwood, FY7 6BN				
Grid Reference		333853, 448510				
Size (Ha)						
Nature of Site	Formal Sporting Area(Y/N)	N				
	No. of pitches					
	Grassed Area (Y/N)	N				
	Maintained/Unmaintained	N				
	Area of hardstanding (Y/N)	Y – slipway				
	Maintained/Unmaintained	Y				
	Trees/Planting (Y/N)	N				
Maintained/Unmaintained	N					
Formal Restrictions on Use	Public Access (Y/N)	Y				
	Private Access (Y/N)					
	Restriction on Activity					
	Byelaw Issues	Boating Byelaws				
Type of Use and Range of Use (observed at time of visit)	Walking/Relaxing	Y				
	Age Range	0 - 13	14 - 17	18 -30	31 - 60	>60
	Dog Walking	Y				
	Age Range	0 - 13	14 - 17	18 -30	31 - 60	>60
	Meeting/Socialising	Y				
	Age Range	0 - 13	14 - 17	18 -30	31 - 60	>60
	Playing Sport (type)	N				
	Age Range	0 - 13	14 - 17	18 -30	31 - 60	>60
	Organised/Informal	N				
	Informal Play	Y				
	Age Range	0 - 13	14 - 17	18 -30	31 - 60	>60
Are there separate discrete area for each of the above						

Ownership and Management	Owner	WBC																																				
	Agency responsible for Maintenance	WBC																																				
Planning Policy Designations																																						
Features	Seating Area (Y/N)	Y																																				
	Structures	N																																				
	Provision for Children & Young People	N																																				
	Play Equipment (Y/N)	N																																				
	Youth Shelter (Y/N)	N																																				
	Skateboard Ramp (Y/N)	N																																				
	Basketball Hoops (Y/N)	N																																				
	Other	N																																				
Potential Wildlife Habitats																																						
Qualitative Information		<table border="1"> <thead> <tr> <th colspan="3">Poor</th> <th colspan="2">Good</th> <th rowspan="2">Comments</th> </tr> <tr> <th>1</th> <th>2</th> <th>3</th> <th>4</th> <th>5</th> </tr> </thead> <tbody> <tr> <td>Evidence of Vandalism & graffiti</td> <td></td> <td></td> <td></td> <td></td> <td>√</td> <td></td> </tr> <tr> <td>Conditions of Provision for Youth</td> <td>√</td> <td></td> <td></td> <td></td> <td></td> <td></td> </tr> <tr> <td>Litter/Bins provided</td> <td></td> <td></td> <td></td> <td></td> <td>√</td> <td></td> </tr> </tbody> </table>					Poor			Good		Comments	1	2	3	4	5	Evidence of Vandalism & graffiti					√		Conditions of Provision for Youth	√						Litter/Bins provided					√	
	Poor			Good		Comments																																
	1	2	3	4	5																																	
	Evidence of Vandalism & graffiti					√																																
Conditions of Provision for Youth	√																																					
Litter/Bins provided					√																																	

	Extent of Dog Fouling/Bins provided					√	
	Landscaping Quality/Maintenance					√	
	Noise levels emanating from the site					√	
	Good Access for all(inc. Disabled)					√	
	Safety and Security					√	
	Natural surveillance from Neighbouring properties/passers by					√	
	Safe routes through					√	
	Separated from areas of major vehicle movement/accessible by pedestrian routes					√	
	Conflict between Users					√	
Additional Comments	Slipway is exhibiting signs of disrepair						

Open Space Audit Form 2013						
Date/Time of survey		13.00 18 July 2013				
Name of surveyor		Paul Davies/Clive Davies				
Name/No. of Space		Fleetwood Outdoor Activity Centre Slipway Access (FL80)				
Location/Address		Fleetwood Promenade, Fleetwood, FY7 6BN				
Grid Reference		333135, 448307				
Size (Ha)						
Nature of Site	Formal Sporting Area(Y/N)	N				
	No. of pitches					
	Grassed Area (Y/N)	N				
	Maintained/Unmaintained	N				
	Area of hardstanding (Y/N)	Y – slipway /promenade				
	Maintained/Unmaintained	Y				
	Trees/Planting (Y/N)	N				
	Maintained/Unmaintained	N				
Formal Restrictions on Use	Public Access (Y/N)	Y				
	Private Access (Y/N)					
	Restriction on Activity					
	Byelaw Issues	Boating Byelaws				
Type of Use and Range of Use (observed at time of visit)	Walking/Relaxing	Y				
	Age Range	0 - 13	14 - 17	18 -30	31 - 60	>60
	Dog Walking	Y				
	Age Range	0 - 13	14 - 17	18 -30	31 - 60	>60
	Meeting/Socialising	Y				
	Age Range	0 - 13	14 - 17	18 -30	31 - 60	>60
	Playing Sport (type)	N				
	Age Range	0 - 13	14 - 17	18 -30	31 - 60	>60
	Organised/Informal	N				
	Informal Play	Y				
	Age Range	0 - 13	14 - 17	18 -30	31 - 60	>60
Are there separate discrete area for each of the above						

Ownership and Management	Owner	WBC																																				
	Agency responsible for Maintenance	WBC																																				
Planning Policy Designations																																						
Features	Seating Area (Y/N)	Y																																				
	Structures	N																																				
	Provision for Children & Young People	N																																				
	Play Equipment (Y/N)	N																																				
	Youth Shelter (Y/N)	N																																				
	Skateboard Ramp (Y/N)	N																																				
	Basketball Hoops (Y/N)	N																																				
	Other	N																																				
Potential Wildlife Habitats																																						
Qualitative Information		<table border="1"> <thead> <tr> <th colspan="3">Poor</th> <th colspan="2">Good</th> <th rowspan="2">Comments</th> </tr> <tr> <th>1</th> <th>2</th> <th>3</th> <th>4</th> <th>5</th> </tr> </thead> <tbody> <tr> <td>Evidence of Vandalism & graffiti</td> <td></td> <td></td> <td></td> <td></td> <td>√</td> <td></td> </tr> <tr> <td>Conditions of Provision for Youth</td> <td>√</td> <td></td> <td></td> <td></td> <td></td> <td></td> </tr> <tr> <td>Litter/Bins provided</td> <td></td> <td></td> <td></td> <td></td> <td>√</td> <td></td> </tr> </tbody> </table>					Poor			Good		Comments	1	2	3	4	5	Evidence of Vandalism & graffiti					√		Conditions of Provision for Youth	√						Litter/Bins provided					√	
	Poor			Good		Comments																																
	1	2	3	4	5																																	
	Evidence of Vandalism & graffiti					√																																
Conditions of Provision for Youth	√																																					
Litter/Bins provided					√																																	

	Extent of Dog Fouling/Bins provided					√	
	Landscaping Quality/Maintenance					√	
	Noise levels emanating from the site					√	
	Good Access for all(inc. Disabled)					√	
	Safety and Security					√	
	Natural surveillance from Neighbouring properties/passers by					√	
	Safe routes through					√	
	Separated from areas of major vehicle movement/accessible by pedestrian routes					√	
	Conflict between Users					√	
Additional Comments	Slipway is small and limited						

Open Space Audit Form 2013						
Date/Time of survey		13.25 18 July 2013				
Name of surveyor		Paul Davies/Clive Davies				
Name/No. of Space		Fleetwood Marine Lake Landing Stage (FL81)				
Location/Address		Fleetwood Promenade, Fleetwood, FY7 7FF				
Grid Reference		332332, 448141				
Size (Ha)						
Nature of Site	Formal Sporting Area(Y/N)	N				
	No. of pitches					
	Grassed Area (Y/N)	N				
	Maintained/Unmaintained	N				
	Area of hardstanding (Y/N)	Y – landing stage				
	Maintained/Unmaintained	Y				
	Trees/Planting (Y/N)	N				
Maintained/Unmaintained	N					
Formal Restrictions on Use	Public Access (Y/N)	Y				
	Private Access (Y/N)					
	Restriction on Activity					
	Byelaw Issues	Boating Byelaws				
Type of Use and Range of Use (observed at time of visit)	Walking/Relaxing	Y				
	Age Range	0 - 13	14 - 17	18 -30	31 - 60	>60
	Dog Walking	Y				
	Age Range	0 - 13	14 - 17	18 -30	31 - 60	>60
	Meeting/Socialising	Y				
	Age Range	0 - 13	14 - 17	18 -30	31 - 60	>60
	Playing Sport (type)	N				
	Age Range	0 - 13	14 - 17	18 -30	31 - 60	>60
	Organised/Informal	N				
	Informal Play	Y				
	Age Range	0 - 13	14 - 17	18 -30	31 - 60	>60
Are there separate discrete area for each of the above						

Ownership and Management	Owner	WBC																																				
	Agency responsible for Maintenance	WBC																																				
Planning Policy Designations																																						
Features	Seating Area (Y/N)	Y																																				
	Structures	N																																				
	Provision for Children & Young People	N																																				
	Play Equipment (Y/N)	N																																				
	Youth Shelter (Y/N)	N																																				
	Skateboard Ramp (Y/N)	N																																				
	Basketball Hoops (Y/N)	N																																				
	Other	N																																				
Potential Wildlife Habitats																																						
Qualitative Information		<table border="1"> <thead> <tr> <th colspan="3">Poor</th> <th colspan="2">Good</th> <th rowspan="2">Comments</th> </tr> <tr> <th>1</th> <th>2</th> <th>3</th> <th>4</th> <th>5</th> </tr> </thead> <tbody> <tr> <td>Evidence of Vandalism & graffiti</td> <td></td> <td></td> <td></td> <td>√</td> <td></td> <td></td> </tr> <tr> <td>Conditions of Provision for Youth</td> <td>√</td> <td></td> <td></td> <td></td> <td></td> <td></td> </tr> <tr> <td>Litter/Bins provided</td> <td></td> <td></td> <td></td> <td>√</td> <td></td> <td></td> </tr> </tbody> </table>					Poor			Good		Comments	1	2	3	4	5	Evidence of Vandalism & graffiti				√			Conditions of Provision for Youth	√						Litter/Bins provided				√		
	Poor			Good		Comments																																
	1	2	3	4	5																																	
	Evidence of Vandalism & graffiti				√																																	
Conditions of Provision for Youth	√																																					
Litter/Bins provided				√																																		

	Extent of Dog Fouling/Bins provided					√	
	Landscaping Quality/Maintenance					√	
	Noise levels emanating from the site					√	
	Good Access for all(inc. Disabled)					√	
	Safety and Security			√			
	Natural surveillance from Neighbouring properties/passers by				√		
	Safe routes through					√	
	Separated from areas of major vehicle movement/accessible by pedestrian routes					√	
	Conflict between Users					√	
Additional Comments	Landing stage is in a state of disrepair						

Open Space Audit Form 2013						
Date/Time of survey		17.25 18 July 2013				
Name of surveyor		Paul Davies/Clive Davies				
Name/No. of Space		Knott End Ferry Slipway (PKN24)				
Location/Address		Bourne May Road, Knott End, FY6 0EA				
Grid Reference		334612, 448505				
Size (Ha)						
Nature of Site	Formal Sporting Area(Y/N)	N				
	No. of pitches					
	Grassed Area (Y/N)	N				
	Maintained/Unmaintained	N				
	Area of hardstanding (Y/N)	Y – slipway				
	Maintained/Unmaintained	Y				
	Trees/Planting (Y/N)	N				
Maintained/Unmaintained	N					
Formal Restrictions on Use	Public Access (Y/N)	Y				
	Private Access (Y/N)					
	Restriction on Activity					
	Byelaw Issues	Boating Byelaws				
Type of Use and Range of Use (observed at time of visit)	Walking/Relaxing	Y				
	Age Range	0 - 13	14 - 17	18 -30	31 - 60	>60
	Dog Walking	Y				
	Age Range	0 - 13	14 - 17	18 -30	31 - 60	>60
	Meeting/Socialising	Y				
	Age Range	0 - 13	14 - 17	18 -30	31 - 60	>60
	Playing Sport (type)	N				
	Age Range	0 - 13	14 - 17	18 -30	31 - 60	>60
	Organised/Informal	N				
	Informal Play	Y				
	Age Range	0 - 13	14 - 17	18 -30	31 - 60	>60
Are there separate discrete area for each of the above						

Ownership and Management	Owner	WBC																																				
	Agency responsible for Maintenance	WBC																																				
Planning Policy Designations																																						
Features	Seating Area (Y/N)	Y																																				
	Structures	N																																				
	Provision for Children & Young People	N																																				
	Play Equipment (Y/N)	N																																				
	Youth Shelter (Y/N)	N																																				
	Skateboard Ramp (Y/N)	N																																				
	Basketball Hoops (Y/N)	N																																				
	Other	N																																				
Potential Wildlife Habitats																																						
Qualitative Information		<table border="1"> <thead> <tr> <th colspan="2">Poor</th> <th colspan="3">Good</th> <th rowspan="2">Comments</th> </tr> <tr> <th>1</th> <th>2</th> <th>3</th> <th>4</th> <th>5</th> </tr> </thead> <tbody> <tr> <td>Evidence of Vandalism & graffiti</td> <td></td> <td></td> <td></td> <td></td> <td>√</td> <td></td> </tr> <tr> <td>Conditions of Provision for Youth</td> <td>√</td> <td></td> <td></td> <td></td> <td></td> <td></td> </tr> <tr> <td>Litter/Bins provided</td> <td></td> <td></td> <td></td> <td></td> <td>√</td> <td></td> </tr> </tbody> </table>					Poor		Good			Comments	1	2	3	4	5	Evidence of Vandalism & graffiti					√		Conditions of Provision for Youth	√						Litter/Bins provided					√	
	Poor		Good			Comments																																
	1	2	3	4	5																																	
	Evidence of Vandalism & graffiti					√																																
Conditions of Provision for Youth	√																																					
Litter/Bins provided					√																																	

	Extent of Dog Fouling/Bins provided					√	
	Landscaping Quality/Maintenance					√	
	Noise levels emanating from the site					√	
	Good Access for all(inc. Disabled)					√	
	Safety and Security					√	
	Natural surveillance from Neighbouring properties/passers by					√	
	Safe routes through					√	
	Separated from areas of major vehicle movement/accessible by pedestrian routes					√	
	Conflict between Users					√	
Additional Comments	The ferry landing stage is in good condition						

Open Space Audit Form 2013						
Date/Time of survey		17.40 18 July 2013				
Name of surveyor		Paul Davies/Clive Davies				
Name/No. of Space		Knott End Golf Club Slipway (PKN25)				
Location/Address		Bourne May Road, Knott End, FY6 0AA				
Grid Reference		334596,448199				
Size (Ha)						
Nature of Site	Formal Sporting Area(Y/N)	N				
	No. of pitches					
	Grassed Area (Y/N)	N				
	Maintained/Unmaintained	N				
	Area of hardstanding (Y/N)	Y – slipway				
	Maintained/Unmaintained	Y				
Formal Restrictions on Use	Trees/Planting (Y/N)	N				
	Maintained/Unmaintained	N				
	Public Access (Y/N)	Y				
	Private Access (Y/N)					
Formal Restrictions on Use	Restriction on Activity					
	Byelaw Issues	Boating Byelaws				
Type of Use and Range of Use (observed at time of visit)	Walking/Relaxing	Y				
	Age Range	0 - 13	14 - 17	18 -30	31 - 60	>60
	Dog Walking	Y				
	Age Range	0 - 13	14 - 17	18 -30	31 - 60	>60
	Meeting/Socialising	Y				
	Age Range	0 - 13	14 - 17	18 -30	31 - 60	>60
	Playing Sport (type)	N				
	Age Range	0 - 13	14 - 17	18 -30	31 - 60	>60
	Organised/Informal	N				
	Informal Play	Y				
	Age Range	0 - 13	14 - 17	18 -30	31 - 60	>60
Are there separate discrete area for each of the above						

Ownership and Management	Owner	WBC																																				
	Agency responsible for Maintenance	WBC																																				
Planning Policy Designations																																						
Features	Seating Area (Y/N)	Y – on promenade walkway																																				
	Structures	N																																				
	Provision for Children & Young People	N																																				
	Play Equipment (Y/N)	N																																				
	Youth Shelter (Y/N)	N																																				
	Skateboard Ramp (Y/N)	N																																				
	Basketball Hoops (Y/N)	N																																				
	Other	N																																				
Potential Wildlife Habitats																																						
Qualitative Information		<table border="1"> <thead> <tr> <th colspan="2">Poor</th> <th colspan="3">Good</th> <th rowspan="2">Comments</th> </tr> <tr> <th>1</th> <th>2</th> <th>3</th> <th>4</th> <th>5</th> </tr> </thead> <tbody> <tr> <td>Evidence of Vandalism & graffiti</td> <td></td> <td></td> <td></td> <td></td> <td>√</td> <td></td> </tr> <tr> <td>Conditions of Provision for Youth</td> <td>√</td> <td></td> <td></td> <td></td> <td></td> <td></td> </tr> <tr> <td>Litter/Bins provided</td> <td></td> <td></td> <td></td> <td></td> <td>√</td> <td></td> </tr> </tbody> </table>					Poor		Good			Comments	1	2	3	4	5	Evidence of Vandalism & graffiti					√		Conditions of Provision for Youth	√						Litter/Bins provided					√	
	Poor		Good			Comments																																
	1	2	3	4	5																																	
	Evidence of Vandalism & graffiti					√																																
Conditions of Provision for Youth	√																																					
Litter/Bins provided					√																																	

	Extent of Dog Fouling/Bins provided					√	
	Landscaping Quality/Maintenance					√	
	Noise levels emanating from the site					√	
	Good Access for all(inc. Disabled)					√	
	Safety and Security					√	
	Natural surveillance from Neighbouring properties/passers by					√	
	Safe routes through					√	
	Separated from areas of major vehicle movement/accessible by pedestrian routes					√	
	Conflict between Users					√	
Additional Comments							

Open Space Audit Form 2013						
Date/Time of survey		17.40 18 July 2013				
Name of surveyor		Paul Davies/Clive Davies				
Name/No. of Space		Knott End Sailing Club Slipway (PKN26)				
Location/Address		Knott End Promenade, FY6 0AA				
Grid Reference		334603, 447913				
Size (Ha)						
Nature of Site	Formal Sporting Area(Y/N)	N				
	No. of pitches					
	Grassed Area (Y/N)	N				
	Maintained/Unmaintained	N				
	Area of hardstanding (Y/N)	Y – slipway				
	Maintained/Unmaintained	Y				
	Trees/Planting (Y/N)	N				
Maintained/Unmaintained	N					
Formal Restrictions on Use	Public Access (Y/N)	Y				
	Private Access (Y/N)					
	Restriction on Activity					
	Byelaw Issues	Boating Byelaws				
Type of Use and Range of Use (observed at time of visit)	Walking/Relaxing	Y				
	Age Range	0 - 13	14 - 17	18 -30	31 - 60	>60
	Dog Walking	Y				
	Age Range	0 - 13	14 - 17	18 -30	31 - 60	>60
	Meeting/Socialising	Y				
	Age Range	0 - 13	14 - 17	18 -30	31 - 60	>60
	Playing Sport (type)	N				
	Age Range	0 - 13	14 - 17	18 -30	31 - 60	>60
	Organised/Informal	N				
	Informal Play	Y				
	Age Range	0 - 13	14 - 17	18 -30	31 - 60	>60
Are there separate discrete area for each of the above						

Ownership and Management	Owner	WBC																																				
	Agency responsible for Maintenance	WBC																																				
Planning Policy Designations																																						
Features	Seating Area (Y/N)	Y																																				
	Structures	N																																				
	Provision for Children & Young People	N																																				
	Play Equipment (Y/N)	N																																				
	Youth Shelter (Y/N)	N																																				
	Skateboard Ramp (Y/N)	N																																				
	Basketball Hoops (Y/N)	N																																				
	Other	N																																				
Potential Wildlife Habitats																																						
Qualitative Information		<table border="1"> <thead> <tr> <th colspan="2">Poor</th> <th colspan="3">Good</th> <th rowspan="2">Comments</th> </tr> <tr> <th>1</th> <th>2</th> <th>3</th> <th>4</th> <th>5</th> </tr> </thead> <tbody> <tr> <td>Evidence of Vandalism & graffiti</td> <td></td> <td></td> <td></td> <td></td> <td>√</td> <td></td> </tr> <tr> <td>Conditions of Provision for Youth</td> <td>√</td> <td></td> <td></td> <td></td> <td></td> <td></td> </tr> <tr> <td>Litter/Bins provided</td> <td></td> <td></td> <td></td> <td></td> <td>√</td> <td></td> </tr> </tbody> </table>					Poor		Good			Comments	1	2	3	4	5	Evidence of Vandalism & graffiti					√		Conditions of Provision for Youth	√						Litter/Bins provided					√	
	Poor		Good			Comments																																
	1	2	3	4	5																																	
	Evidence of Vandalism & graffiti					√																																
Conditions of Provision for Youth	√																																					
Litter/Bins provided					√																																	

	Extent of Dog Fouling/Bins provided					√	
	Landscaping Quality/Maintenance					√	
	Noise levels emanating from the site					√	
	Good Access for all(inc. Disabled)				√		
	Safety and Security				√		
	Natural surveillance from Neighbouring properties/passers by					√	
	Safe routes through					√	
	Separated from areas of major vehicle movement/accessible by pedestrian routes					√	
	Conflict between Users					√	
Additional Comments	Bottom end of slipway is in disrepair						

Open Space Audit Form 2013						
Date/Time of survey		17.10 18 July 2013				
Name of surveyor		Paul Davies/Clive Davies				
Name/No. of Space		Wardleys Creek Moorings (HAM9)				
Location/Address		Kiln Lane, Hambleton, FY6 9DY				
Grid Reference		336764, 442860				
Size (Ha)						
Nature of Site	Formal Sporting Area(Y/N)	N				
	No. of pitches					
	Grassed Area (Y/N)	N				
	Maintained/Unmaintained	N				
	Area of hardstanding (Y/N)	N				
	Maintained/Unmaintained	N				
	Trees/Planting (Y/N)	N				
Maintained/Unmaintained	N					
Formal Restrictions on Use	Public Access (Y/N)	N				
	Private Access (Y/N)	Y				
	Restriction on Activity					
	Byelaw Issues	Boating Byelaws				
Type of Use and Range of Use (observed at time of visit)	Walking/Relaxing	N				
	Age Range	0 - 13	14 - 17	18 -30	31 - 60	>60
	Dog Walking	N				
	Age Range	0 - 13	14 - 17	18 -30	31 - 60	>60
	Meeting/Socialising	N				
	Age Range	0 - 13	14 - 17	18 -30	31 - 60	>60
	Playing Sport (type)	N				
	Age Range	0 - 13	14 - 17	18 -30	31 - 60	>60
	Organised/Informal	N				
	Informal Play	Y				
	Age Range	0 - 13	14 - 17	18 -30	31 - 60	>60
	Are there separate discrete area for each of the above					

Ownership and Management	Owner	WBC																																				
	Agency responsible for Maintenance	WBC																																				
Planning Policy Designations																																						
Features	Seating Area (Y/N)	N																																				
	Structures	N																																				
	Provision for Children & Young People	N																																				
	Play Equipment (Y/N)	N																																				
	Youth Shelter (Y/N)	N																																				
	Skateboard Ramp (Y/N)	N																																				
	Basketball Hoops (Y/N)	N																																				
	Other	N																																				
Potential Wildlife Habitats																																						
Qualitative Information		<table border="1"> <thead> <tr> <th colspan="2">Poor</th> <th colspan="3">Good</th> <th rowspan="2">Comments</th> </tr> <tr> <th>1</th> <th>2</th> <th>3</th> <th>4</th> <th>5</th> </tr> </thead> <tbody> <tr> <td>Evidence of Vandalism & graffiti</td> <td></td> <td></td> <td></td> <td></td> <td>√</td> <td></td> </tr> <tr> <td>Conditions of Provision for Youth</td> <td>√</td> <td></td> <td></td> <td></td> <td></td> <td></td> </tr> <tr> <td>Litter/Bins provided</td> <td></td> <td></td> <td></td> <td></td> <td>√</td> <td></td> </tr> </tbody> </table>					Poor		Good			Comments	1	2	3	4	5	Evidence of Vandalism & graffiti					√		Conditions of Provision for Youth	√						Litter/Bins provided					√	
	Poor		Good			Comments																																
	1	2	3	4	5																																	
	Evidence of Vandalism & graffiti					√																																
Conditions of Provision for Youth	√																																					
Litter/Bins provided					√																																	

	Extent of Dog Fouling/Bins provided					√	
	Landscaping Quality/Maintenance					√	
	Noise levels emanating from the site					√	
	Good Access for all(inc. Disabled)					√	
	Safety and Security					√	
	Natural surveillance from Neighbouring properties/passers by					√	
	Safe routes through					√	
	Separated from areas of major vehicle movement/accessible by pedestrian routes					√	
	Conflict between Users					√	
Additional Comments	Moorings along the Creek near the Tidal barrier						

Open Space Audit Form 2013						
Date/Time of survey		17.10 18 July 2013				
Name of surveyor		Paul Davies/Clive Davies				
Name/No. of Space		Shard Bridge Slipway (HAM10)				
Location/Address		Old Bridge Lane, nr Shard Bridge, FY6 9BT				
Grid Reference		337039, 441162				
Size (Ha)						
Nature of Site	Formal Sporting Area(Y/N)					
	No. of pitches					
	Grassed Area (Y/N)					
	Maintained/Unmaintained					
	Area of hardstanding (Y/N)					
	Maintained/Unmaintained					
Trees/Planting (Y/N)						
	Maintained/Unmaintained					
Formal Restrictions on Use	Public Access (Y/N)					
	Private Access (Y/N)					
	Restriction on Activity					
	Byelaw Issues					
Type of Use and Range of Use (observed at time of visit)	Walking/Relaxing	N				
	Age Range	0 - 13	14 - 17	18 -30	31 - 60	>60
	Dog Walking	N				
	Age Range	0 - 13	14 - 17	18 -30	31 - 60	>60
	Meeting/Socialising	N				
	Age Range	0 - 13	14 - 17	18 -30	31 - 60	>60
	Playing Sport (type)	N				
	Age Range	0 - 13	14 - 17	18 -30	31 - 60	>60
	Organised/Informal	N				
	Informal Play	Y				
	Age Range	0 - 13	14 - 17	18 -30	31 - 60	>60
Are there separate discrete area for each of the above						

Ownership and Management	Owner						
	Agency responsible for Maintenance						
Planning Policy Designations							
Features	Seating Area (Y/N)						
	Structures						
	Provision for Children & Young People						
	Play Equipment (Y/N)						
	Youth Shelter (Y/N)						
	Skateboard Ramp (Y/N)						
	Basketball Hoops (Y/N)						
	Other						
Potential Wildlife Habitats							
Qualitative Information		Poor			Good		Comments
		1	2	3	4	5	
	Evidence of Vandalism & graffiti						
	Conditions of Provision for Youth						
	Litter/Bins provided						

	Extent of Dog Fouling/Bins provided						
	Landscaping Quality/Maintenance						
	Noise levels emanating from the site						
	Good Access for all(inc. Disabled)						
	Safety and Security						
	Natural surveillance from Neighbouring properties/passers by						
	Safe routes through						
	Separated from areas of major vehicle movement/accessible by pedestrian routes						
	Conflict between Users						
Additional Comments	Slipway has been removed						

Open Space Audit Form 2013						
Date/Time of survey		17.00 20 August 2013				
Name of surveyor		Glenn McGill/Clive Davies				
Name/No. of Space		Preesall Hill (PKN15)				
Location/Address		Off Daggars Lane, Preesall, FY6 0QN (access via B5377)				
Grid Reference		336711, 447485				
Size (Ha)		2.98 Ha				
Nature of Site	Formal Sporting Area(Y/N)	N				
	No. of pitches					
	Grassed Area (Y/N)	Y – Grassed Area				
	Maintained/Unmaintained	Y – maintained natural				
	Area of hardstanding (Y/N)	N				
	Maintained/Unmaintained	N/A				
	Trees/Planting (Y/N)	Y				
Formal Restrictions on Use	Maintained/Unmaintained	Unmaintained Natural				
	Public Access (Y/N)	Y – Rights of Way				
	Private Access (Y/N)	Y – but designation unclear				
	Restriction on Activity	Gate sign – private no access				
Type of Use and Range of Use (observed at time of visit)	Byelaw Issues	Dog Fouling Sign				
	Walking/Relaxing	N				
	Age Range	0 - 13	14 - 17	18 -30	31 - 60	>60
	Dog Walking	N				
	Age Range	0 - 13	14 - 17	18 -30	31 - 60	>60
	Meeting/Socialising	N				
	Age Range	0 - 13	14 - 17	18 -30	31 - 60	>60
	Playing Sport (type)	N				
	Age Range	0 - 13	14 - 17	18 -30	31 - 60	>60
	Organised/Informal	N				
	Informal Play	N				
Age Range	0 - 13	14 - 17	18 -30	31 - 60	>60	
Are there separate discrete area for each of the above						

Ownership and Management	Owner	Multiple Ownership																																				
	Agency responsible for Maintenance																																					
Planning Policy Designations	Wyre Local Plan Proposals Map																																					
Features	Seating Area (Y/N)	N																																				
	Structures	N																																				
	Provision for Children & Young People	Informal Rope Swing																																				
	Play Equipment (Y/N)	N																																				
	Youth Shelter (Y/N)	N																																				
	Skateboard Ramp (Y/N)	N																																				
	Basketball Hoops (Y/N)	N																																				
	Other	N																																				
Potential Wildlife Habitats	Wetland, woodland, scrub, ditches																																					
Qualitative Information		<table border="1"> <thead> <tr> <th colspan="2">Poor</th> <th colspan="3">Good</th> <th rowspan="2">Comments</th> </tr> <tr> <th>1</th> <th>2</th> <th>3</th> <th>4</th> <th>5</th> </tr> </thead> <tbody> <tr> <td>Evidence of Vandalism & graffiti</td> <td></td> <td></td> <td>√</td> <td></td> <td></td> <td></td> </tr> <tr> <td>Conditions of Provision for Youth</td> <td>√</td> <td></td> <td></td> <td></td> <td></td> <td></td> </tr> <tr> <td>Litter/Bins provided</td> <td></td> <td></td> <td>√</td> <td></td> <td></td> <td></td> </tr> </tbody> </table>					Poor		Good			Comments	1	2	3	4	5	Evidence of Vandalism & graffiti			√				Conditions of Provision for Youth	√						Litter/Bins provided			√			
	Poor		Good			Comments																																
	1	2	3	4	5																																	
	Evidence of Vandalism & graffiti			√																																		
Conditions of Provision for Youth	√																																					
Litter/Bins provided			√																																			

	Extent of Dog Fouling/Bins provided		√				
	Landscaping Quality/Maintenance			√			
	Noise levels emanating from the site					√	
	Good Access for all(inc. Disabled)						
	Safety and Security				√		
	Natural surveillance from Neighbouring properties/passers by		√				
	Safe routes through			√			
	Separated from areas of major vehicle movement/accessible by pedestrian routes					√	
	Conflict between Users					√	
Additional Comments							

Open Space Audit Form 2013						
Date/Time of survey		10.00 29 August 2013				
Name of surveyor		Glenn McGill/Clive Davies/Paul Davies				
Name/No. of Space		Scorton Bowling Club (SCO1)				
Location/Address		Gubberford Lane, Scorton, PR3 1BJ				
Grid Reference		350190, 448535				
Size (Ha)		0.21 Ha				
Nature of Site	Formal Sporting Area(Y/N)	Y				
	No. of pitches					
	Grassed Area (Y/N)	Y				
	Maintained/Unmaintained	Y				
	Area of hardstanding (Y/N)	Y				
	Maintained/Unmaintained	Y				
	Trees/Planting (Y/N)	Y				
	Maintained/Unmaintained	Y				
Formal Restrictions on Use	Public Access (Y/N)	N				
	Private Access (Y/N)	Y				
	Restriction on Activity	Private Club – visitors welcome				
	Byelaw Issues					
Type of Use and Range of Use (observed at time of visit)	Walking/Relaxing	N				
	Age Range	0 - 13	14 - 17	18 -30	31 - 60	>60
	Dog Walking	N				
	Age Range	0 - 13	14 - 17	18 -30	31 - 60	>60
	Meeting/Socialising	N				
	Age Range	0 - 13	14 - 17	18 -30	31 - 60	>60
	Playing Sport (type)	N				
	Age Range	0 - 13	14 - 17	18 -30	31 - 60	>60
	Organised/Informal	N				
	Informal Play	N				
	Age Range	0 - 13	14 - 17	18 -30	31 - 60	>60
	Are there separate discrete area for each of the above					

Ownership and Management	Owner	Private																																				
	Agency responsible for Maintenance																																					
Planning Policy Designations																																						
Features	Seating Area (Y/N)	Y																																				
	Structures	Pavilion																																				
	Provision for Children & Young People	N																																				
	Play Equipment (Y/N)	N																																				
	Youth Shelter (Y/N)	N																																				
	Skateboard Ramp (Y/N)	N																																				
	Basketball Hoops (Y/N)	N																																				
	Other	N																																				
Potential Wildlife Habitats																																						
Qualitative Information		<table border="1"> <thead> <tr> <th colspan="2">Poor</th> <th colspan="3">Good</th> <th rowspan="2">Comments</th> </tr> <tr> <th>1</th> <th>2</th> <th>3</th> <th>4</th> <th>5</th> </tr> </thead> <tbody> <tr> <td>Evidence of Vandalism & graffiti</td> <td></td> <td></td> <td></td> <td></td> <td>√</td> <td></td> </tr> <tr> <td>Conditions of Provision for Youth</td> <td></td> <td></td> <td></td> <td></td> <td></td> <td></td> </tr> <tr> <td>Litter/Bins provided</td> <td></td> <td></td> <td></td> <td></td> <td>√</td> <td></td> </tr> </tbody> </table>					Poor		Good			Comments	1	2	3	4	5	Evidence of Vandalism & graffiti					√		Conditions of Provision for Youth							Litter/Bins provided					√	
	Poor		Good			Comments																																
	1	2	3	4	5																																	
	Evidence of Vandalism & graffiti					√																																
Conditions of Provision for Youth																																						
Litter/Bins provided					√																																	

	Extent of Dog Fouling/Bins provided					√	
	Landscaping Quality/Maintenance					√	
	Noise levels emanating from the site					√	
	Good Access for all(inc. Disabled)					√	
	Safety and Security					√	
	Natural surveillance from Neighbouring properties/passers by				√		
	Safe routes through			√			
	Separated from areas of major vehicle movement/accessible by pedestrian routes				√		
	Conflict between Users					√	
Additional Comments	At the front of the site is a fenced off grass area which is used a as a showground for Terrier Dogs						

Open Space Audit Form 2013						
Date/Time of survey		10.00 29 August 2013				
Name of surveyor		Glenn McGill/Clive Davies/Paul Davies				
Name/No. of Space		Scorton – Land below St Peters Church (SCO8)				
Location/Address		Gubberford Lane, Scorton, PR3 1AX				
Grid Reference		350210, 448606				
Size (Ha)		0.53 Ha				
Nature of Site	Formal Sporting Area(Y/N)	N				
	No. of pitches					
	Grassed Area (Y/N)	Y				
	Maintained/Unmaintained	N				
	Area of hardstanding (Y/N)	N				
	Maintained/Unmaintained	N				
	Trees/Planting (Y/N)	Y				
Maintained/Unmaintained	N					
Formal Restrictions on Use	Public Access (Y/N)	Y				
	Private Access (Y/N)	N				
	Restriction on Activity					
	Byelaw Issues					
Type of Use and Range of Use (observed at time of visit)	Walking/Relaxing	N				
	Age Range	0 - 13	14 - 17	18 -30	31 - 60	>60
	Dog Walking	N				
	Age Range	0 - 13	14 - 17	18 -30	31 - 60	>60
	Meeting/Socialising	N				
	Age Range	0 - 13	14 - 17	18 -30	31 - 60	>60
	Playing Sport (type)	N				
	Age Range	0 - 13	14 - 17	18 -30	31 - 60	>60
	Organised/Informal	N				
	Informal Play	N				
	Age Range	0 - 13	14 - 17	18 -30	31 - 60	>60
Are there separate discrete area for each of the above						

Ownership and Management	Owner	WBC																																				
	Agency responsible for Maintenance																																					
Planning Policy Designations																																						
Features	Seating Area (Y/N)	N																																				
	Structures	N																																				
	Provision for Children & Young People	N																																				
	Play Equipment (Y/N)	N																																				
	Youth Shelter (Y/N)	N																																				
	Skateboard Ramp (Y/N)	N																																				
	Basketball Hoops (Y/N)	N																																				
	Other	N																																				
Potential Wildlife Habitats																																						
Qualitative Information		<table border="1"> <thead> <tr> <th colspan="3">Poor</th> <th colspan="2">Good</th> <th rowspan="2">Comments</th> </tr> <tr> <th>1</th> <th>2</th> <th>3</th> <th>4</th> <th>5</th> </tr> </thead> <tbody> <tr> <td>Evidence of Vandalism & graffiti</td> <td></td> <td></td> <td></td> <td></td> <td>√</td> <td></td> </tr> <tr> <td>Conditions of Provision for Youth</td> <td></td> <td></td> <td></td> <td></td> <td></td> <td></td> </tr> <tr> <td>Litter/Bins provided</td> <td>√</td> <td></td> <td></td> <td></td> <td></td> <td></td> </tr> </tbody> </table>					Poor			Good		Comments	1	2	3	4	5	Evidence of Vandalism & graffiti					√		Conditions of Provision for Youth							Litter/Bins provided	√					
	Poor			Good		Comments																																
	1	2	3	4	5																																	
	Evidence of Vandalism & graffiti					√																																
Conditions of Provision for Youth																																						
Litter/Bins provided	√																																					

	Extent of Dog Fouling/Bins provided					√	
	Landscaping Quality/Maintenance					√	
	Noise levels emanating from the site					√	
	Good Access for all(inc. Disabled)	√					
	Safety and Security					√	
	Natural surveillance from Neighbouring properties/passers by				√		
	Safe routes through				√		
	Separated from areas of major vehicle movement/accessible by pedestrian routes					√	
	Conflict between Users					√	
Additional Comments							

Open Space Audit Form 2013						
Date/Time of survey		11.30 29 August 2013				
Name of surveyor		Glenn McGill/Clive Davies/Paul Davies				
Name/No. of Space		Scorton Millenium Way (SCO9)				
Location/Address		Gubberford Lane, Scorton, PR3 1BL				
Grid Reference		349917, 447993				
Size (Ha)		0.75 Ha				
Nature of Site	Formal Sporting Area(Y/N)	N				
	No. of pitches					
	Grassed Area (Y/N)	Y				
	Maintained/Unmaintained	Y				
	Area of hardstanding (Y/N)	Y				
	Maintained/Unmaintained	Y				
	Trees/Planting (Y/N)	Y				
	Maintained/Unmaintained	Y				
Formal Restrictions on Use	Public Access (Y/N)	Y				
	Private Access (Y/N)					
	Restriction on Activity					
	Byelaw Issues					
Type of Use and Range of Use (observed at time of visit)	Walking/Relaxing	N				
	Age Range	0 - 13	14 - 17	18 -30	31 - 60	>60
	Dog Walking	N				
	Age Range	0 - 13	14 - 17	18 -30	31 - 60	>60
	Meeting/Socialising	N				
	Age Range	0 - 13	14 - 17	18 -30	31 - 60	>60
	Playing Sport (type)	N				
	Age Range	0 - 13	14 - 17	18 -30	31 - 60	>60
	Organised/Informal	N				
	Informal Play	N				
	Age Range	0 - 13	14 - 17	18 -30	31 - 60	>60
Are there separate discrete area for each of the above						

Ownership and Management	Owner	WBC																																				
	Agency responsible for Maintenance																																					
Planning Policy Designations																																						
Features	Seating Area (Y/N)	Y																																				
	Structures	Y – sculpture																																				
	Provision for Children & Young People	N																																				
	Play Equipment (Y/N)	N																																				
	Youth Shelter (Y/N)	N																																				
	Skateboard Ramp (Y/N)	N																																				
	Basketball Hoops (Y/N)	N																																				
	Other	N																																				
Potential Wildlife Habitats																																						
Qualitative Information		<table border="1"> <thead> <tr> <th colspan="2">Poor</th> <th colspan="3">Good</th> <th rowspan="2">Comments</th> </tr> <tr> <th>1</th> <th>2</th> <th>3</th> <th>4</th> <th>5</th> </tr> </thead> <tbody> <tr> <td>Evidence of Vandalism & graffiti</td> <td></td> <td></td> <td></td> <td></td> <td>√</td> <td></td> </tr> <tr> <td>Conditions of Provision for Youth</td> <td></td> <td></td> <td></td> <td></td> <td></td> <td></td> </tr> <tr> <td>Litter/Bins provided</td> <td></td> <td></td> <td></td> <td></td> <td>√</td> <td></td> </tr> </tbody> </table>					Poor		Good			Comments	1	2	3	4	5	Evidence of Vandalism & graffiti					√		Conditions of Provision for Youth							Litter/Bins provided					√	
	Poor		Good			Comments																																
	1	2	3	4	5																																	
	Evidence of Vandalism & graffiti					√																																
Conditions of Provision for Youth																																						
Litter/Bins provided					√																																	

	Extent of Dog Fouling/Bins provided					√	
	Landscaping Quality/Maintenance					√	
	Noise levels emanating from the site					√	
	Good Access for all(inc. Disabled)					√	
	Safety and Security					√	
	Natural surveillance from Neighbouring properties/passers by					√	
	Safe routes through					√	
	Separated from areas of major vehicle movement/accessible by pedestrian routes					√	
	Conflict between Users					√	
Additional Comments	An excellent well managed facility						

Open Space Audit Form 2013						
Date/Time of survey		11.45 29 August 2013				
Name of surveyor		Glenn McGill/Clive Davies/Paul Davies				
Name/No. of Space		Bilsborrow - Beech Avenue (BIL3)				
Location/Address		Beach Avenue, Bilsborrow, PR3 0RH				
Grid Reference		351111, 440127				
Size (Ha)		0.19 Ha				
Nature of Site	Formal Sporting Area(Y/N)	N				
	No. of pitches					
	Grassed Area (Y/N)	Y				
	Maintained/Unmaintained	Y				
	Area of hardstanding (Y/N)	N				
	Maintained/Unmaintained	N				
	Trees/Planting (Y/N)	Y				
Maintained/Unmaintained	Y					
Formal Restrictions on Use	Public Access (Y/N)	Y				
	Private Access (Y/N)					
	Restriction on Activity					
	Byelaw Issues					
Type of Use and Range of Use (observed at time of visit)	Walking/Relaxing	N				
	Age Range	0 - 13	14 - 17	18 -30	31 - 60	>60
	Dog Walking	N				
	Age Range	0 - 13	14 - 17	18 -30	31 - 60	>60
	Meeting/Socialising	N				
	Age Range	0 - 13	14 - 17	18 -30	31 - 60	>60
	Playing Sport (type)	N				
	Age Range	0 - 13	14 - 17	18 -30	31 - 60	>60
	Organised/Informal	N				
	Informal Play	N				
	Age Range	0 - 13	14 - 17	18 -30	31 - 60	>60
Are there separate discrete area for each of the above						

Ownership and Management	Owner	WBC																																				
	Agency responsible for Maintenance																																					
Planning Policy Designations																																						
Features	Seating Area (Y/N)	N																																				
	Structures	N																																				
	Provision for Children & Young People	N																																				
	Play Equipment (Y/N)	N																																				
	Youth Shelter (Y/N)	N																																				
	Skateboard Ramp (Y/N)	N																																				
	Basketball Hoops (Y/N)	N																																				
	Other	N																																				
Potential Wildlife Habitats																																						
Qualitative Information		<table border="1"> <thead> <tr> <th colspan="2">Poor</th> <th colspan="3">Good</th> <th rowspan="2">Comments</th> </tr> <tr> <th>1</th> <th>2</th> <th>3</th> <th>4</th> <th>5</th> </tr> </thead> <tbody> <tr> <td>Evidence of Vandalism & graffiti</td> <td></td> <td></td> <td></td> <td></td> <td>√</td> <td></td> </tr> <tr> <td>Conditions of Provision for Youth</td> <td></td> <td></td> <td></td> <td></td> <td></td> <td></td> </tr> <tr> <td>Litter/Bins provided</td> <td></td> <td></td> <td></td> <td></td> <td>√</td> <td></td> </tr> </tbody> </table>					Poor		Good			Comments	1	2	3	4	5	Evidence of Vandalism & graffiti					√		Conditions of Provision for Youth							Litter/Bins provided					√	
	Poor		Good			Comments																																
	1	2	3	4	5																																	
	Evidence of Vandalism & graffiti					√																																
Conditions of Provision for Youth																																						
Litter/Bins provided					√																																	

	Extent of Dog Fouling/Bins provided					√	
	Landscaping Quality/Maintenance			√			
	Noise levels emanating from the site					√	
	Good Access for all(inc. Disabled)			√			
	Safety and Security					√	
	Natural surveillance from Neighbouring properties/passers by					√	
	Safe routes through					√	
	Separated from areas of major vehicle movement/accessible by pedestrian routes					√	
	Conflict between Users					√	
Additional Comments	A council maintained open space adjacent to a residential area						

Open Space Audit Form 2013						
Date/Time of survey		11.45 29 August 2013				
Name of surveyor		Glenn McGill/Clive Davies/Paul Davies				
Name/No. of Space		Bilsborrow - Fields west of St Hilda Church (BIL14)				
Location/Address		Garstang Road, Bilsborrow, PR3 0RE				
Grid Reference		351107, 439819				
Size (Ha)		1.25 Ha				
Nature of Site	Formal Sporting Area(Y/N)	N				
	No. of pitches					
	Grassed Area (Y/N)	Y				
	Maintained/Unmaintained	N				
	Area of hardstanding (Y/N)	N				
	Maintained/Unmaintained	N				
	Trees/Planting (Y/N)	Y				
	Maintained/Unmaintained	N				
Formal Restrictions on Use	Public Access (Y/N)	Y				
	Private Access (Y/N)					
	Restriction on Activity	No recognised formal access				
	Byelaw Issues					
Type of Use and Range of Use (observed at time of visit)	Walking/Relaxing	N				
	Age Range	0 - 13	14 - 17	18 - 30	31 - 60	>60
	Dog Walking	N				
	Age Range	0 - 13	14 - 17	18 - 30	31 - 60	>60
	Meeting/Socialising	N				
	Age Range	0 - 13	14 - 17	18 - 30	31 - 60	>60
	Playing Sport (type)	N				
	Age Range	0 - 13	14 - 17	18 - 30	31 - 60	>60
	Organised/Informal	N				
	Informal Play	N				
	Age Range	0 - 13	14 - 17	18 - 30	31 - 60	>60
	Are there separate discrete area for each of the above					

Ownership and Management	Owner	WBC																																				
	Agency responsible for Maintenance																																					
Planning Policy Designations																																						
Features	Seating Area (Y/N)	N																																				
	Structures	N																																				
	Provision for Children & Young People	N																																				
	Play Equipment (Y/N)	N																																				
	Youth Shelter (Y/N)	N																																				
	Skateboard Ramp (Y/N)	N																																				
	Basketball Hoops (Y/N)	N																																				
	Other	N																																				
Potential Wildlife Habitats																																						
Qualitative Information		<table border="1"> <thead> <tr> <th colspan="3">Poor</th> <th colspan="2">Good</th> <th rowspan="2">Comments</th> </tr> <tr> <th>1</th> <th>2</th> <th>3</th> <th>4</th> <th>5</th> </tr> </thead> <tbody> <tr> <td>Evidence of Vandalism & graffiti</td> <td></td> <td></td> <td></td> <td></td> <td>√</td> <td></td> </tr> <tr> <td>Conditions of Provision for Youth</td> <td></td> <td></td> <td></td> <td></td> <td></td> <td></td> </tr> <tr> <td>Litter/Bins provided</td> <td></td> <td></td> <td></td> <td></td> <td>√</td> <td></td> </tr> </tbody> </table>					Poor			Good		Comments	1	2	3	4	5	Evidence of Vandalism & graffiti					√		Conditions of Provision for Youth							Litter/Bins provided					√	
	Poor			Good		Comments																																
	1	2	3	4	5																																	
	Evidence of Vandalism & graffiti					√																																
Conditions of Provision for Youth																																						
Litter/Bins provided					√																																	

	Extent of Dog Fouling/Bins provided					√	
	Landscaping Quality/Maintenance					√	
	Noise levels emanating from the site					√	
	Good Access for all(inc. Disabled)	√					
	Safety and Security					√	
	Natural surveillance from Neighbouring properties/passers by					√	
	Safe routes through			√			
	Separated from areas of major vehicle movement/accessible by pedestrian routes					√	
	Conflict between Users					√	
Additional Comments							

Open Space Audit Form 2013						
Date/Time of survey		11:00 24 April 2013				
Name of surveyor		Daniel Phillips / Elizabeth Berwick				
Name/No. of Space		King George Playing Fields, Fleetwood (FL1)				
Location/Address		King George Playing Fields, Fleetwood				
Grid Reference						
Size (Ha)		8.57 Ha				
	Formal Sporting Area(Y/N)	Y 6 x Football				
	No. of pitches	2 x Rugby				
	Grassed Area (Y/N)	Y				
	Maintained/Unmaintained	Maintained & small area of naturally unmaintained				
	Area of hardstanding (Y/N)	N				
	Maintained/Unmaintained					
	Trees/Planting (Y/N)	Y Bushes around perimeter				
	Maintained/Unmaintained	Unmaintained / Natural				
Formal Restrictions on Use	Public Access (Y/N)	Y				
	Private Access (Y/N)					
	Restriction on Activity	No Horses; Motorbikes; Golf				
	Byelaw Issues					
Type of Use and Range of Use (observed at time of visit)	Walking/Relaxing	Y (2)				
	Age Range	0 - 13	14 - 17	18 - 30	31 - 60	>60
					√	
	Dog Walking					
	Age Range	0 - 13	14 - 17	18 - 30	31 - 60	>60
	Meeting/Socialising					
	Age Range	0 - 13	14 - 17	18 - 30	31 - 60	>60
	Playing Sport (type)					
	Age Range	0 - 13	14 - 17	18 - 30	31 - 60	>60
	Organised/Informal					
	Informal Play					
	Age Range	0 - 13	14 - 17	18 - 30	31 - 60	>60
	Are there separate discrete area for each of the above					

Ownership and Management	Owner																																					
	Agency responsible for Maintenance																																					
Planning Policy Designations																																						
Features	Seating Area (Y/N)	N																																				
	Structures	Y (Changing Pavilion)																																				
	Provision for Children & Young People																																					
	Play Equipment (Y/N)	N																																				
	Youth Shelter (Y/N)	N																																				
	Skateboard Ramp (Y/N)	N																																				
	Basketball Hoops (Y/N)	N																																				
	Other																																					
Potential Wildlife Habitats																																						
Qualitative Information		<table border="1"> <thead> <tr> <th colspan="3">Poor</th> <th colspan="2">Good</th> <th rowspan="2">Comments</th> </tr> <tr> <th>1</th> <th>2</th> <th>3</th> <th>4</th> <th>5</th> </tr> </thead> <tbody> <tr> <td>Evidence of Vandalism & graffiti</td> <td></td> <td></td> <td></td> <td></td> <td>√</td> <td></td> </tr> <tr> <td>Conditions of Provision for Youth</td> <td></td> <td></td> <td></td> <td></td> <td></td> <td></td> </tr> <tr> <td>Litter/Bins provided</td> <td></td> <td></td> <td></td> <td></td> <td>√</td> <td>Surveyed amount of litter at location – i.e. not whether litter bins provided</td> </tr> </tbody> </table>					Poor			Good		Comments	1	2	3	4	5	Evidence of Vandalism & graffiti					√		Conditions of Provision for Youth							Litter/Bins provided					√	Surveyed amount of litter at location – i.e. not whether litter bins provided
	Poor			Good		Comments																																
	1	2	3	4	5																																	
	Evidence of Vandalism & graffiti					√																																
Conditions of Provision for Youth																																						
Litter/Bins provided					√	Surveyed amount of litter at location – i.e. not whether litter bins provided																																

	Extent of Dog Fouling/Bins provided					√	
	Landscaping Quality/Maintenance					√	
	Noise levels emanating from the site					√	
	Good Access for all(inc. Disabled)					√	
	Safety and Security					√	
	Natural surveillance from Neighbouring properties/passers by				√		Reduced because of large 'L' shaped area
	Safe routes through				√		Reduced because of large 'L' shaped area
	Separated from areas of major vehicle movement/accessible by pedestrian routes					√	
	Conflict between Users					√	
Additional Comments	.						

Open Space Audit Form 2013						
Date/Time of survey		24 April 2013				
Name of surveyor		Daniel Phillips /Elizabeth Berwick				
Name/No. of Space		West View People's Park (FL14)				
Location/Address		West View People's Park, Fleetwood				
Grid Reference						
Size (Ha)		0.70 Ha				
	Formal Sporting Area(Y/N)	Y 1 x Mini Pitch				
	No. of pitches	1 x MUGA				
	Grassed Area (Y/N)	Y				
	Maintained/Unmaintained	Maintained + areas of unmaintained / natural around perimeter				
	Area of hardstanding (Y/N)	Y MUGA & children's play area				
	Maintained/Unmaintained	Maintained				
	Trees/Planting (Y/N)	Y				
Formal Restrictions on Use	Public Access (Y/N)	Y With restrictions:- Park = Daily 09:00 – 21:00 MUGA = Mon – Fri 09:00 – 21:00 Sat/Sun /BH = 10:00 – 19:00				
	Private Access (Y/N)					
	Restriction on Activity	Dogs must be on lead Must clean up after dogs No Dogs allowed in play area or MUGA Garden area locked at time of visit				
	Byelaw Issues					
Type of Use and Range of Use (observed at time of visit)	Walking/Relaxing					
	Age Range	0 - 13	14 - 17	18 -30	31 - 60	>60
	Dog Walking					
	Age Range	0 - 13	14 - 17	18 -30	31 - 60	>60
	Meeting/Socialising					
	Age Range	0 - 13	14 - 17	18 -30	31 - 60	>60
	Playing Sport (type)					
	Age Range	0 - 13	14 - 17	18 -30	31 - 60	>60
	Organised/Informal					
	Informal Play					
Age Range	0 - 13	14 - 17	18 -30	31 - 60	>60	
Are there separate discrete						

	area for each of the above						
Ownership and Management	Owner						
	Agency responsible for Maintenance						
Planning Policy Designations							
Features	Seating Area (Y/N)		Y				
	Structures		N				
	Provision for Children & Young People						
	Play Equipment (Y/N)		Y				
	Youth Shelter (Y/N)		N				
	Skateboard Ramp (Y/N)		N				
	Basketball Hoops (Y/N)		Y				
	Other						
Potential Wildlife Habitats							
Qualitative Information		Poor			Good		Comments
		1	2	3	4	5	
	Evidence of Vandalism & graffiti					√	
Conditions of Provision for Youth							

	Litter/Bins provided				√		Surveyed amount of litter at location – i.e. not whether litter bins provided
	Extent of Dog Fouling/Bins provided					√	
	Landscaping Quality/Maintenance					√	
	Noise levels emanating from the site					√	
	Good Access for all(inc. Disabled)					√	
	Safety and Security					√	
	Natural surveillance from Neighbouring properties/passers by					√	
	Safe routes through						
	Separated from areas of major vehicle movement/accessible by pedestrian routes					√	
	Conflict between Users					√	
Additional Comments	.						

Open Space Audit Form 2013						
Date/Time of survey		24 April 2013				
Name of surveyor		Daniel Phillips / Elizabeth Berwick				
Name/No. of Space		Staveley Grove, Fleetwood (FL18)				
Location/Address		Staveley Grove, Fleetwood				
Grid Reference						
Size (Ha)		0.11 Ha				
	Formal Sporting Area(Y/N)	N				
	No. of pitches					
	Grassed Area (Y/N)	Y				
	Maintained/Unmaintained	Maintained i.e. Cut				
	Area of hardstanding (Y/N)	N				
	Maintained/Unmaintained					
	Trees/Planting (Y/N)	N				
Formal Restrictions on Use	Public Access (Y/N)	Y				
	Private Access (Y/N)					
	Restriction on Activity	N				
	Byelaw Issues					
Type of Use and Range of Use (observed at time of visit)	Walking/Relaxing	Y (1)				
	Age Range	0 - 13	14 - 17	18 - 30	31 - 60	>60
				√		
	Dog Walking					
	Age Range	0 - 13	14 - 17	18 - 30	31 - 60	>60
	Meeting/Socialising					
	Age Range	0 - 13	14 - 17	18 - 30	31 - 60	>60
	Playing Sport (type)					
	Age Range	0 - 13	14 - 17	18 - 30	31 - 60	>60
	Organised/Informal					
	Informal Play					
	Age Range	0 - 13	14 - 17	18 - 30	31 - 60	>60
Are there separate discrete area for each of the above						

Ownership and Management	Owner																																					
	Agency responsible for Maintenance																																					
Planning Policy Designations																																						
Features	Seating Area (Y/N)	N																																				
	Structures	N																																				
	Provision for Children & Young People																																					
	Play Equipment (Y/N)	N																																				
	Youth Shelter (Y/N)	N																																				
	Skateboard Ramp (Y/N)	N																																				
	Basketball Hoops (Y/N)	N																																				
	Other																																					
Potential Wildlife Habitats																																						
Qualitative Information		<table border="1"> <thead> <tr> <th colspan="2">Poor</th> <th colspan="3">Good</th> <th rowspan="2">Comments</th> </tr> <tr> <th>1</th> <th>2</th> <th>3</th> <th>4</th> <th>5</th> </tr> </thead> <tbody> <tr> <td>Evidence of Vandalism & graffiti</td> <td></td> <td></td> <td></td> <td></td> <td>√</td> <td></td> </tr> <tr> <td>Conditions of Provision for Youth</td> <td></td> <td></td> <td></td> <td></td> <td></td> <td></td> </tr> <tr> <td>Litter/Bins provided</td> <td>√</td> <td></td> <td></td> <td></td> <td></td> <td>Surveyed amount of litter at location – i.e. not whether litter bins provided</td> </tr> </tbody> </table>					Poor		Good			Comments	1	2	3	4	5	Evidence of Vandalism & graffiti					√		Conditions of Provision for Youth							Litter/Bins provided	√					Surveyed amount of litter at location – i.e. not whether litter bins provided
	Poor		Good			Comments																																
	1	2	3	4	5																																	
	Evidence of Vandalism & graffiti					√																																
Conditions of Provision for Youth																																						
Litter/Bins provided	√					Surveyed amount of litter at location – i.e. not whether litter bins provided																																

	Extent of Dog Fouling/Bins provided				√		
	Landscaping Quality/Maintenance			√			
	Noise levels emanating from the site					√	
	Good Access for all(inc. Disabled)					√	
	Safety and Security					√	
	Natural surveillance from Neighbouring properties/passers by					√	
	Safe routes through					√	
	Separated from areas of major vehicle movement/accessible by pedestrian routes					√	
	Conflict between Users					√	
Additional Comments	.						

Open Space Audit Form 2013						
Date/Time of survey		10:00 24 April 2013				
Name of surveyor		Daniel Phillips / Elizabeth Berwick				
Name/No. of Space		Rowntree Avenue, Fleetwood (FL29)				
Location/Address		Rowntree Avenue, Fleetwood				
Grid Reference						
Size (Ha)		0.02 Ha				
	Formal Sporting Area(Y/N) No. of pitches	N				
	Grassed Area (Y/N)	Y				
	Maintained/Unmaintained					
	Area of hardstanding (Y/N)	N				
	Maintained/Unmaintained					
	Trees/Planting (Y/N)	Y				
	Maintained/Unmaintained					
Formal Restrictions on Use	Public Access (Y/N)	Y				
	Private Access (Y/N)	N				
	Restriction on Activity	N				
	Byelaw Issues					
Type of Use and Range of Use (observed at time of visit)	Walking/Relaxing					
	Age Range	0 - 13	14 - 17	18 - 30	31 - 60	>60
	Dog Walking					
	Age Range	0 - 13	14 - 17	18 - 30	31 - 60	>60
	Meeting/Socialising					
	Age Range	0 - 13	14 - 17	18 - 30	31 - 60	>60
	Playing Sport (type)					
	Age Range	0 - 13	14 - 17	18 - 30	31 - 60	>60
	Organised/Informal					
Informal Play						
Age Range	0 - 13	14 - 17	18 - 30	31 - 60	>60	
Are there separate discrete area for each of the above						
Ownership and Management	Owner					
	Agency responsible for Maintenance					

Planning Policy Designations																	
Features	Seating Area (Y/N)	N															
	Structures	N															
	Provision for Children & Young People	N															
	Play Equipment (Y/N)	N															
	Youth Shelter (Y/N)	N															
	Skateboard Ramp (Y/N)	N															
	Basketball Hoops (Y/N)	N															
	Other																
Potential Wildlife Habitats																	
Qualitative Information		<table border="1"> <thead> <tr> <th colspan="2">Poor</th> <th colspan="3">Good</th> </tr> <tr> <th>1</th> <th>2</th> <th>3</th> <th>4</th> <th>5</th> </tr> </thead> </table>					Poor		Good			1	2	3	4	5	Comments
	Poor		Good														
	1	2	3	4	5												
	Evidence of Vandalism & graffiti					√											
	Conditions of Provision for Youth																
	Litter/Bins provided			√													
	Extent of Dog Fouling/Bins provided					√											
	Landscaping Quality/Maintenance			√													
	Noise levels emanating from the site																
Good Access for all(inc. Disabled)					√												
Safety and Security					√												
Natural surveillance from Neighbouring properties/passers by					√												
Safe routes through					√												

	Separated from areas of major vehicle movement/accessible by pedestrian routes					√	
	Conflict between Users					√	
Additional Comments	.						

Open Space Audit Form 2013						
Date/Time of survey		24 April 2013				
Name of surveyor		Daniel Phillips / Elizabeth Berwick				
Name/No. of Space		Riversgate, Fleetwood x 2 Areas) (FL31)				
Location/Address		Riversgate, Fleetwood				
Grid Reference						
Size (Ha)		0.11 Ha				
	Formal Sporting Area(Y/N)	N				
	No. of pitches					
	Grassed Area (Y/N)	Y				
	Maintained/Unmaintained					
	Area of hardstanding (Y/N)	N				
	Maintained/Unmaintained					
	Trees/Planting (Y/N)	Y				
Formal Restrictions on Use	Maintained/Unmaintained					
	Public Access (Y/N)	Y				
	Private Access (Y/N)	N				
	Restriction on Activity	No Dogs				
Type of Use and Range of Use (observed at time of visit)	Byelaw Issues					
	Walking/Relaxing					
	Age Range	0 - 13	14 - 17	18 - 30	31 - 60	>60
	Dog Walking					
	Age Range	0 - 13	14 - 17	18 - 30	31 - 60	>60
	Meeting/Socialising					
	Age Range	0 - 13	14 - 17	18 - 30	31 - 60	>60
	Playing Sport (type)					
	Age Range	0 - 13	14 - 17	18 - 30	31 - 60	>60
	Organised/Informal					
	Informal Play					
	Age Range	0 - 13	14 - 17	18 - 30	31 - 60	>60
Are there separate discrete area for each of the above						

Ownership and Management	Owner																																					
	Agency responsible for Maintenance																																					
Planning Policy Designations																																						
Features	Seating Area (Y/N)	N																																				
	Structures	N																																				
	Provision for Children & Young People																																					
	Play Equipment (Y/N)	N																																				
	Youth Shelter (Y/N)	N																																				
	Skateboard Ramp (Y/N)	N																																				
	Basketball Hoops (Y/N)	N																																				
	Other																																					
Potential Wildlife Habitats																																						
Qualitative Information		<table border="1"> <thead> <tr> <th colspan="3">Poor</th> <th colspan="2">Good</th> <th rowspan="2">Comments</th> </tr> <tr> <th>1</th> <th>2</th> <th>3</th> <th>4</th> <th>5</th> </tr> </thead> <tbody> <tr> <td>Evidence of Vandalism & graffiti</td> <td></td> <td></td> <td></td> <td></td> <td>√</td> <td></td> </tr> <tr> <td>Conditions of Provision for Youth</td> <td></td> <td></td> <td></td> <td></td> <td></td> <td></td> </tr> <tr> <td>Litter/Bins provided</td> <td></td> <td></td> <td></td> <td></td> <td>√</td> <td>Surveyed amount of litter at location – i.e. not whether litter bins provided</td> </tr> </tbody> </table>					Poor			Good		Comments	1	2	3	4	5	Evidence of Vandalism & graffiti					√		Conditions of Provision for Youth							Litter/Bins provided					√	Surveyed amount of litter at location – i.e. not whether litter bins provided
	Poor			Good		Comments																																
	1	2	3	4	5																																	
	Evidence of Vandalism & graffiti					√																																
Conditions of Provision for Youth																																						
Litter/Bins provided					√	Surveyed amount of litter at location – i.e. not whether litter bins provided																																

	Extent of Dog Fouling/Bins provided					√	
	Landscaping Quality/Maintenance					√	
	Noise levels emanating from the site					√	No-one present
	Good Access for all(inc. Disabled)					√	
	Safety and Security					√	
	Natural surveillance from Neighbouring properties/passers by					√	
	Safe routes through					√	
	Separated from areas of major vehicle movement/accessible by pedestrian routes					√	
	Conflict between Users					√	
Additional Comments	.						

Open Space Audit Form 2013						
Date/Time of survey		16:30 19 April 2013				
Name of surveyor		Daniel Phillips				
Name/No. of Space		Kepple Lane (GAR1)				
Location/Address		Kepple Lane , Garstang				
Grid Reference						
Size (Ha)		1.48 Ha				
	Formal Sporting Area(Y/N)	Y 1 x Football				
	No. of pitches					
	Grassed Area (Y/N)	Y				
	Maintained/Unmaintained					
	Area of hardstanding (Y/N)	? Gravel Pit				
	Maintained/Unmaintained					
	Trees/Planting (Y/N)	Y				
	Maintained/Unmaintained					
Formal Restrictions on Use	Public Access (Y/N)	Y				
	Private Access (Y/N)	N				
	Restriction on Activity	N				
	Byelaw Issues					
Type of Use and Range of Use (observed at time of visit)	Walking/Relaxing					
	Age Range	0 - 13	14 - 17	18 - 30	31 - 60	>60
	Dog Walking	Y				
	Age Range	0 - 13	14 - 17	18 - 30	31 - 60	>60
				√		
	Meeting/Socialising					
	Age Range	0 - 13	14 - 17	18 - 30	31 - 60	>60
	Playing Sport (type)					
	Age Range	0 - 13	14 - 17	18 - 30	31 - 60	>60
	Organised/Informal					
	Informal Play					
	Age Range	0 - 13	14 - 17	18 - 30	31 - 60	>60
	Are there separate discrete area for each of the above	Y				

Ownership and Management	Owner	WBC ?					
	Agency responsible for Maintenance	WBC ?					
Planning Policy Designations							
Features	Seating Area (Y/N)	Y					
	Structures						
	Provision for Children & Young People	Y					
	Play Equipment (Y/N)	Y Zip line, Basketball / football, swings x2					
	Youth Shelter (Y/N)	Y					
	Skateboard Ramp (Y/N)	N					
	Basketball Hoops (Y/N)	Y					
	Other	Sensory garden, Gravel Arena					
Potential Wildlife Habitats							
Qualitative Information		Poor			Good		Comments
		1	2	3	4	5	
	Evidence of Vandalism & graffiti					√	
	Conditions of Provision for Youth					√	
Litter/Bins provided					√	Surveyed amount of litter at location – i.e. not whether litter bins provided	

	Extent of Dog Fouling/Bins provided					√	
	Landscaping Quality/Maintenance					√	
	Noise levels emanating from the site					√	Only 1 x dog walker at time of survey
	Good Access for all(inc. Disabled)					√	
	Safety and Security				√		
	Natural surveillance from Neighbouring properties/passers by				√		
	Safe routes through				√		
	Separated from areas of major vehicle movement/accessible by pedestrian routes					√	
	Conflict between Users					√	
Additional Comments	.						

Open Space Audit Form 2013						
Date/Time of survey		16:30 19 April 2013				
Name of surveyor		Daniel Phillips				
Name/No. of Space		Kepple Lane Play Area (GAR30)				
Location/Address		Kepple Lane Play Area, Garstang				
Grid Reference						
Size (Ha)		0.07 Ha				
	Formal Sporting Area(Y/N)	N				
	No. of pitches					
	Grassed Area (Y/N)	N				
	Maintained/Unmaintained					
	Area of hardstanding (Y/N)	Y				
	Maintained/Unmaintained					
	Trees/Planting (Y/N)	N				
	Maintained/Unmaintained					
	Formal Restrictions on Use	Public Access (Y/N)	Y			
		Private Access (Y/N)	N			
		Restriction on Activity				
		Byelaw Issues				
Type of Use and Range of Use (observed at time of visit)	Walking/Relaxing	N				
	Age Range	0 - 13	14 - 17	18 - 30	31 - 60	>60
	Dog Walking	N				
	Age Range	0 - 13	14 - 17	18 - 30	31 - 60	>60
	Meeting/Socialising	Not observed at time of survey				
	Age Range	0 - 13	14 - 17	18 - 30	31 - 60	>60
	Playing Sport (type)	N				
	Age Range	0 - 13	14 - 17	18 - 30	31 - 60	>60
	Organised/Informal					
	Informal Play	Y				
	Age Range	0 - 13	14 - 17	18 - 30	31 - 60	>60
Are there separate discrete area for each of the above	N					

Ownership and Management	Owner	WBC ?					
	Agency responsible for Maintenance	WBC ?					
Planning Policy Designations							
Features	Seating Area (Y/N)	Y					
	Structures	N					
	Provision for Children & Young People						
	Play Equipment (Y/N)	Y Tyre swing, swings, climbing frame					
	Youth Shelter (Y/N)	N					
	Skateboard Ramp (Y/N)	N					
	Basketball Hoops (Y/N)	N					
	Other						
Potential Wildlife Habitats							
Qualitative Information		Poor			Good		Comments
		1	2	3	4	5	
	Evidence of Vandalism & graffiti					√	
	Conditions of Provision for Youth					√	
Litter/Bins provided					√	Surveyed amount of litter at location – i.e. not whether litter bins provided	

	Extent of Dog Fouling/Bins provided				√	
	Landscaping Quality/Maintenance			√		
	Noise levels emanating from the site				√	No-one present
	Good Access for all(inc. Disabled)				√	
	Safety and Security			√		
	Natural surveillance from Neighbouring properties/passers by			√		
	Safe routes through			√		
	Separated from areas of major vehicle movement/accessible by pedestrian routes				√	
	Conflict between Users				√	
Additional Comments	.					

Open Space Audit Form 2013						
Date/Time of survey		09:35 22 April 2013				
Name of surveyor		Elizabeth Berwick				
Name/No. of Space		King George's Playing Fields, Thornton (TH13)				
Location/Address		King George's Playing Fields, Thornton				
Grid Reference						
Size (Ha)		6.49 Ha				
	Formal Sporting Area(Y/N) No. of pitches	Y 1 x Football 1 x Rugby 1 x Combined Football / Rugby 1 x Bowling Green (Not Maintained)				
	Grassed Area (Y/N)	Y				
	Maintained/Unmaintained	Maintained /Formal with some areas Unmaintained / Natural around perimeter				
	Area of hardstanding (Y/N)	Y				
	Maintained/Unmaintained	Maintained				
	Trees/Planting (Y/N)	Y				
	Maintained/Unmaintained	Maintained / Formal with some areas Unmaintained / Natural				
Formal Restrictions on Use	Public Access (Y/N)	Y				
	Private Access (Y/N)	N				
	Restriction on Activity	N				
	Byelaw Issues					
Type of Use and Range of Use (observed at time of visit)	Walking/Relaxing	Y Walking through (1)				
	Age Range	0 - 13	14 - 17	18 - 30	31 - 60	>60
				√		
	Dog Walking	Y 14 Dog Walkers with a total of 14+ dogs				
	Age Range	0 - 13	14 - 17	18 - 30	31 - 60	>60
				√	√	
	Meeting/Socialising	Not Observed				
	Age Range	0 - 13	14 - 17	18 - 30	31 - 60	>60
	Playing Sport (type)	Not observed because of time of survey				
	Age Range	0 - 13	14 - 17	18 - 30	31 - 60	>60
	Organised/Informal					
	Informal Play	Y (1)				
Age Range	0 - 13	14 - 17	18 - 30	31 - 60	>60	
	√					

	Are there separate discrete area for each of the above	Y																													
Ownership and Management	Owner																														
	Agency responsible for Maintenance																														
Planning Policy Designations																															
Features	Seating Area (Y/N)	Y at play area																													
	Structures	N																													
	Provision for Children & Young People																														
	Play Equipment (Y/N)	Y Slide, swings, roundabout (for younger children)																													
	Youth Shelter (Y/N)	N																													
	Skateboard Ramp (Y/N)	N																													
	Basketball Hoops (Y/N)	N																													
	Other	¼mile circular Miniature Railway track run by Fylde Society of Model Engineers on Sundays and Bank Holidays																													
Potential Wildlife Habitats	Natural grass areas around perimeter as well as unmaintained trees / hedges & dykes along two boundaries																														
Qualitative Information		<table border="1"> <thead> <tr> <th colspan="2">Poor</th> <th colspan="3">Good</th> <th rowspan="2">Comments</th> </tr> <tr> <th>1</th> <th>2</th> <th>3</th> <th>4</th> <th>5</th> </tr> </thead> <tbody> <tr> <td>Evidence of Vandalism & graffiti</td> <td></td> <td>√</td> <td></td> <td></td> <td></td> <td>Y on play area – swing damaged</td> </tr> <tr> <td>Conditions of Provision for Youth</td> <td></td> <td></td> <td></td> <td></td> <td></td> <td></td> </tr> </tbody> </table>					Poor		Good			Comments	1	2	3	4	5	Evidence of Vandalism & graffiti		√				Y on play area – swing damaged	Conditions of Provision for Youth						
	Poor		Good			Comments																									
	1	2	3	4	5																										
Evidence of Vandalism & graffiti		√				Y on play area – swing damaged																									
Conditions of Provision for Youth																															

	Litter/Bins provided		√				Surveyed amount of litter at location – i.e. not whether litter bins provided
	Extent of Dog Fouling/Bins provided	√					
	Landscaping Quality/Maintenance					√	
	Noise levels emanating from the site					√	
	Good Access for all(inc. Disabled)					√	
	Safety and Security					√	
	Natural surveillance from Neighbouring properties/passers by				√		
	Safe routes through				√		
	Separated from areas of major vehicle movement/accessible by pedestrian routes				√		Vehicle access road through location
	Conflict between Users					√	
Additional Comments	.						

Open Space Audit Form 2013						
Date/Time of survey		09:15 22 April 2013				
Name of surveyor		Elizabeth Berwick				
Name/No. of Space		Sandringham Avenue, Thornton (TH17)				
Location/Address		Sandringham Avenue, Thornton				
Grid Reference						
Size (Ha)		0.06 ha				
	Formal Sporting Area(Y/N) No. of pitches	N				
	Grassed Area (Y/N)	Y				
	Maintained/Unmaintained	Grass cut but otherwise Unmaintained				
	Area of hardstanding (Y/N)	N				
	Maintained/Unmaintained					
	Trees/Planting (Y/N)	Y				
	Maintained/Unmaintained	Unmaintained /Natural				
Formal Restrictions on Use	Public Access (Y/N)	Y				
	Private Access (Y/N)	N				
	Restriction on Activity	N				
	Byelaw Issues					
Type of Use and Range of Use (observed at time of visit)	Walking/Relaxing	N				
	Age Range	0 - 13	14 - 17	18 -30	31 - 60	>60
	Dog Walking	N				
	Age Range	0 - 13	14 - 17	18 -30	31 - 60	>60
	Meeting/Socialising	N				
	Age Range	0 - 13	14 - 17	18 -30	31 - 60	>60
	Playing Sport (type)	N				
	Age Range	0 - 13	14 - 17	18 -30	31 - 60	>60
	Organised/Informal					
	Informal Play	N				
	Age Range	0 - 13	14 - 17	18 -30	31 - 60	>60
	Are there separate discrete area for each of the above	N				

Ownership and Management	Owner																																					
	Agency responsible for Maintenance																																					
Planning Policy Designations																																						
Features	Seating Area (Y/N)	N																																				
	Structures	N																																				
	Provision for Children & Young People																																					
	Play Equipment (Y/N)	N																																				
	Youth Shelter (Y/N)	N																																				
	Skateboard Ramp (Y/N)	N																																				
	Basketball Hoops (Y/N)	N																																				
	Other																																					
Potential Wildlife Habitats																																						
Qualitative Information		<table border="1"> <thead> <tr> <th colspan="2">Poor</th> <th colspan="3">Good</th> <th rowspan="2">Comments</th> </tr> <tr> <th>1</th> <th>2</th> <th>3</th> <th>4</th> <th>5</th> </tr> </thead> <tbody> <tr> <td>Evidence of Vandalism & graffiti</td> <td></td> <td></td> <td></td> <td></td> <td>√</td> <td></td> </tr> <tr> <td>Conditions of Provision for Youth</td> <td></td> <td></td> <td></td> <td></td> <td></td> <td></td> </tr> <tr> <td>Litter/Bins provided</td> <td></td> <td>√</td> <td></td> <td></td> <td></td> <td>Surveyed amount of litter at location – i.e. not whether litter bins provided</td> </tr> </tbody> </table>					Poor		Good			Comments	1	2	3	4	5	Evidence of Vandalism & graffiti					√		Conditions of Provision for Youth							Litter/Bins provided		√				Surveyed amount of litter at location – i.e. not whether litter bins provided
	Poor		Good			Comments																																
	1	2	3	4	5																																	
	Evidence of Vandalism & graffiti					√																																
Conditions of Provision for Youth																																						
Litter/Bins provided		√				Surveyed amount of litter at location – i.e. not whether litter bins provided																																

	Extent of Dog Fouling/Bins provided			√			
	Landscaping Quality/Maintenance		√				
	Noise levels emanating from the site					√	
	Good Access for all(inc. Disabled)					√	
	Safety and Security					√	
	Natural surveillance from Neighbouring properties/passers by					√	
	Safe routes through						No through route
	Separated from areas of major vehicle movement/accessible by pedestrian routes					√	
	Conflict between Users					√	
Additional Comments	.						

Open Space Audit Form 2013						
Date/Time of survey		10.15 14 November 2013				
Name of surveyor		Neil Macfarlane/ Dan Phillips				
Name/No. of Space		The Towers/ Towers Wood (CLE4)				
Location/Address		Off West Drive, Cleveleys				
Grid Reference		N443133 E332636				
Size (Ha)		2.33				
Nature of Site	Formal Sporting Area(Y/N)	N				
	No. of pitches					
	Grassed Area (Y/N)	N				
	Maintained/Unmaintained	Natural with some maintenance				
	Area of hardstanding (Y/N)	N				
	Maintained/Unmaintained	n/a				
	Trees/Planting (Y/N)	Y				
Formal Restrictions on Use	Maintained/Unmaintained	Mix of both				
	Public Access (Y/N)	Y				
	Private Access (Y/N)	N				
	Restriction on Activity	N				
Type of Use and Range of Use (observed at time of visit)	Byelaw Issues	N				
	Walking/Relaxing	Y				
	Age Range	0 - 13	14 - 17	18 - 30	31 - 60	>60
				X		
	Dog Walking	Y				
	Age Range	0 - 13	14 - 17	18 - 30	31 - 60	>60
				X		
	Meeting/Socialising	Not Observed				
	Age Range	0 - 13	14 - 17	18 - 30	31 - 60	>60
	Playing Sport (type)	N				
	Age Range	0 - 13	14 - 17	18 - 30	31 - 60	>60
	Organised/Informal					
	Informal Play	Not observed but can assume would be				
Age Range	0 - 13	14 - 17	18 - 30	31 - 60	>60	
Are there separate discrete	N					

	area for each of the above						
Ownership and Management	Owner	WBC					
	Agency responsible for Maintenance	WBC					
Planning Policy Designations	Recreational open space						
Features	Seating Area (Y/N)	Y					
	Structures	N					
	Provision for Children & Young People	N					
	Play Equipment (Y/N)	N					
	Youth Shelter (Y/N)	N					
	Skateboard Ramp (Y/N)	N					
	Basketball Hoops (Y/N)	N					
	Other	N					
Potential Wildlife Habitats	Yes						
Qualitative Information		Poor			Good		Comments
		1	2	3	4	5	
	Evidence of Vandalism & graffiti					X	
Conditions of Provision for Youth						N/A	

	Litter/Bins provided					X	
	Extent of Dog Fouling/Bins provided				X		
	Landscaping Quality/Maintenance					X	
	Noise levels emanating from the site					X	
	Good Access for all(inc. Disabled)				X		
	Safety and Security:						
	Natural surveillance from Neighbouring properties/passers by			X			
	Safe routes through			X			
	Separated from areas of major vehicle movement/accessible by pedestrian routes					X	
	Conflict between Users				X		
Additional Comments	Woods and two ponds						

Open Space Audit Form 2013						
Date/Time of survey		10.30 14 November 2013				
Name of surveyor		Neil Macfarlane/ Dan Phillips				
Name/No. of Space		Tithebarn Park (PFL1)				
Location/Address		Off Tithebarn Street				
Grid Reference		N439838 E334461				
Size (Ha)		2.39				
Nature of Site	Formal Sporting Area(Y/N)	N				
	No. of pitches					
	Grassed Area (Y/N)	Y				
	Maintained/Unmaintained	Maintained, formal				
	Area of hardstanding (Y/N)	Y (see also associated sheet for Tithebarn Street/ Poulton Road play area)				
	Maintained/Unmaintained	Maintained				
	Trees/Planting (Y/N)	Y				
Formal Restrictions on Use	Maintained/Unmaintained	Maintained				
	Public Access (Y/N)	Y				
	Private Access (Y/N)	N				
	Restriction on Activity	N				
Type of Use and Range of Use (observed at time of visit)	Byelaw Issues	N				
	Walking/Relaxing	Y				
	Age Range	0 - 13	14 - 17	18 -30	31 - 60	>60
				X		
	Dog Walking	Y				
	Age Range	0 - 13	14 - 17	18 -30	31 - 60	>60
				X		
	Meeting/Socialising	Not Observed				
	Age Range	0 - 13	14 - 17	18 -30	31 - 60	>60
	Playing Sport (type)	Not observed but some potential				
	Age Range	0 - 13	14 - 17	18 -30	31 - 60	>60
	Organised/Informal					
	Informal Play	Not observed but certain				
Age Range	0 - 13	14 - 17	18 -30	31 - 60	>60	

	Litter/Bins provided					X	
	Extent of Dog Fouling/Bins provided			X			
	Landscaping Quality/Maintenance				X		
	Noise levels emanating from the site				X		
	Good Access for all(inc. Disabled)					X	
	Safety and Security:						
	Natural surveillance from Neighbouring properties/passers by			X			
	Safe routes through				X		
	Separated from areas of major vehicle movement/accessible by pedestrian routes					X	
	Conflict between Users				X		
Additional Comments	Evidence of investment – two bridges improved over stream, steps, wheelchair access, childrens play (see separate sheet)						

Open Space Audit Form 2013						
Date/Time of survey		10.30 14 November 2013				
Name of surveyor		Neil Macfarlane/ Dan Phillips				
Name/No. of Space		Tithebarn Street/ Poulton Play area (PLF29)				
Location/Address		Tithebarn Street				
Grid Reference		N439789 E334481				
Size (Ha)		0.03				
Nature of Site	Formal Sporting Area(Y/N)	N				
	No. of pitches					
	Grassed Area (Y/N)	N				
	Maintained/Unmaintained	N/A				
	Area of hardstanding (Y/N)	Y				
	Maintained/Unmaintained	Maintained				
	Trees/Planting (Y/N)	N				
Formal Restrictions on Use	Maintained/Unmaintained	N/A				
	Public Access (Y/N)	Y				
	Private Access (Y/N)	N				
	Restriction on Activity	Age range up to 14 years				
Type of Use and Range of Use (observed at time of visit)	Byelaw Issues	N				
	Walking/Relaxing	N				
	Age Range	0 - 13	14 - 17	18 -30	31 - 60	>60
	Dog Walking	N				
	Age Range	0 - 13	14 - 17	18 -30	31 - 60	>60
	Meeting/Socialising	Not observed but yes				
	Age Range	0 - 13	14 - 17	18 -30	31 - 60	>60
	Playing Sport (type)	N				
	Age Range	0 - 13	14 - 17	18 -30	31 - 60	>60
	Organised/Informal					
	Informal Play	Y				
Age Range	0 - 13	14 - 17	18 -30	31 - 60	>60	
	X					

	Are there separate discrete area for each of the above	Play area is discrete – fenced part of larger park																													
Ownership and Management	Owner	WBC																													
	Agency responsible for Maintenance	WBC																													
Planning Policy Designations	Green Belt and recreational open space																														
Features	Seating Area (Y/N)	Y																													
	Structures	N																													
	Provision for Children & Young People:																														
	Play Equipment (Y/N)	Y																													
	Youth Shelter (Y/N)	N																													
	Skateboard Ramp (Y/N)	N																													
	Basketball Hoops (Y/N)	N																													
	Other	N																													
Potential Wildlife Habitats	None																														
Qualitative Information		<table border="1"> <thead> <tr> <th colspan="3">Poor</th> <th colspan="2">Good</th> <th rowspan="2">Comments</th> </tr> <tr> <th>1</th> <th>2</th> <th>3</th> <th>4</th> <th>5</th> </tr> </thead> <tbody> <tr> <td>Evidence of Vandalism & graffiti</td> <td></td> <td></td> <td></td> <td></td> <td>X</td> <td></td> </tr> <tr> <td>Conditions of Provision for Youth</td> <td></td> <td></td> <td></td> <td></td> <td></td> <td>N/A</td> </tr> </tbody> </table>					Poor			Good		Comments	1	2	3	4	5	Evidence of Vandalism & graffiti					X		Conditions of Provision for Youth						N/A
	Poor			Good		Comments																									
	1	2	3	4	5																										
Evidence of Vandalism & graffiti					X																										
Conditions of Provision for Youth						N/A																									

	Litter/Bins provided					X	
	Extent of Dog Fouling/Bins provided					X	
	Landscaping Quality/Maintenance					X	
	Noise levels emanating from the site					X	
	Good Access for all(inc. Disabled)					X	
	Safety and Security:						
	Natural surveillance from Neighbouring properties/passers by			X			
	Safe routes through					X	
	Separated from areas of major vehicle movement/accessible by pedestrian routes					X	
	Conflict between Users					X	
Additional Comments	Excellent facility, good range of equipment for children and young teenagers						

Open Space Audit Form 2013						
Date/Time of survey		10:00 14 November 2013				
Name of surveyor		Daniel Phillips/Neil Macfarlane				
Name/No. of Space		Pheasants Wood (TH27)				
Location/Address		Pheasants Wood Drive, Thornton				
Grid Reference		N 444002 E332864				
Size (Ha)		1.53				
Nature of Site	Formal Sporting Area(Y/N)	N				
	No. of pitches					
	Grassed Area (Y/N)	N				
	Maintained/Unmaintained	Maintained natural				
	Area of hardstanding (Y/N)	N				
	Maintained/Unmaintained	N/A				
	Trees/Planting (Y/N)	Y				
Formal Restrictions on Use	Maintained/Unmaintained	Both				
	Public Access (Y/N)	Y				
	Private Access (Y/N)	N				
	Restriction on Activity	N				
Type of Use and Range of Use (observed at time of visit)	Byelaw Issues	N				
	Walking/Relaxing	Y				
	Age Range	0 - 13	14 - 17	18 -30	31 - 60	>60
				X		
	Dog Walking	Y				
	Age Range	0 - 13	14 - 17	18 -30	31 - 60	>60
				X		
	Meeting/Socialising	Not observed				
	Age Range	0 - 13	14 - 17	18 -30	31 - 60	>60
	Playing Sport (type)	N				
	Age Range	0 - 13	14 - 17	18 -30	31 - 60	>60
	Organised/Informal					
	Informal Play	Not observed but will be yes				
Age Range	0 - 13	14 - 17	18 -30	31 - 60	>60	

	Are there separate discrete area for each of the above	N																													
Ownership and Management	Owner	WBC																													
	Agency responsible for Maintenance	WBC																													
Planning Policy Designations	Recreational open space																														
Features	Seating Area (Y/N)	Y																													
	Structures	N																													
	Provision for Children & Young People	N																													
	Play Equipment (Y/N)	N																													
	Youth Shelter (Y/N)	N																													
	Skateboard Ramp (Y/N)	N																													
	Basketball Hoops (Y/N)	N																													
	Other	N																													
Potential Wildlife Habitats	Yes																														
Qualitative Information		<table border="1"> <thead> <tr> <th colspan="3">Poor</th> <th colspan="2">Good</th> <th rowspan="2">Comments</th> </tr> <tr> <th>1</th> <th>2</th> <th>3</th> <th>4</th> <th>5</th> </tr> </thead> <tbody> <tr> <td>Evidence of Vandalism & graffiti</td> <td></td> <td></td> <td></td> <td></td> <td>X</td> <td></td> </tr> <tr> <td>Conditions of Provision for Youth</td> <td></td> <td></td> <td></td> <td></td> <td></td> <td>N/A</td> </tr> </tbody> </table>					Poor			Good		Comments	1	2	3	4	5	Evidence of Vandalism & graffiti					X		Conditions of Provision for Youth						N/A
	Poor			Good		Comments																									
	1	2	3	4	5																										
Evidence of Vandalism & graffiti					X																										
Conditions of Provision for Youth						N/A																									

	Litter/Bins provided					X	
	Extent of Dog Fouling/Bins provided				X		
	Landscaping Quality/Maintenance					X	
	Noise levels emanating from the site					X	
	Good Access for all(inc. Disabled)			X			
	Safety and Security:						
	Natural surveillance from Neighbouring properties/passers by			X			
	Safe routes through			X			
	Separated from areas of major vehicle movement/accessible by pedestrian routes					X	
	Conflict between Users				X		
Additional Comments	Pond and wood						

