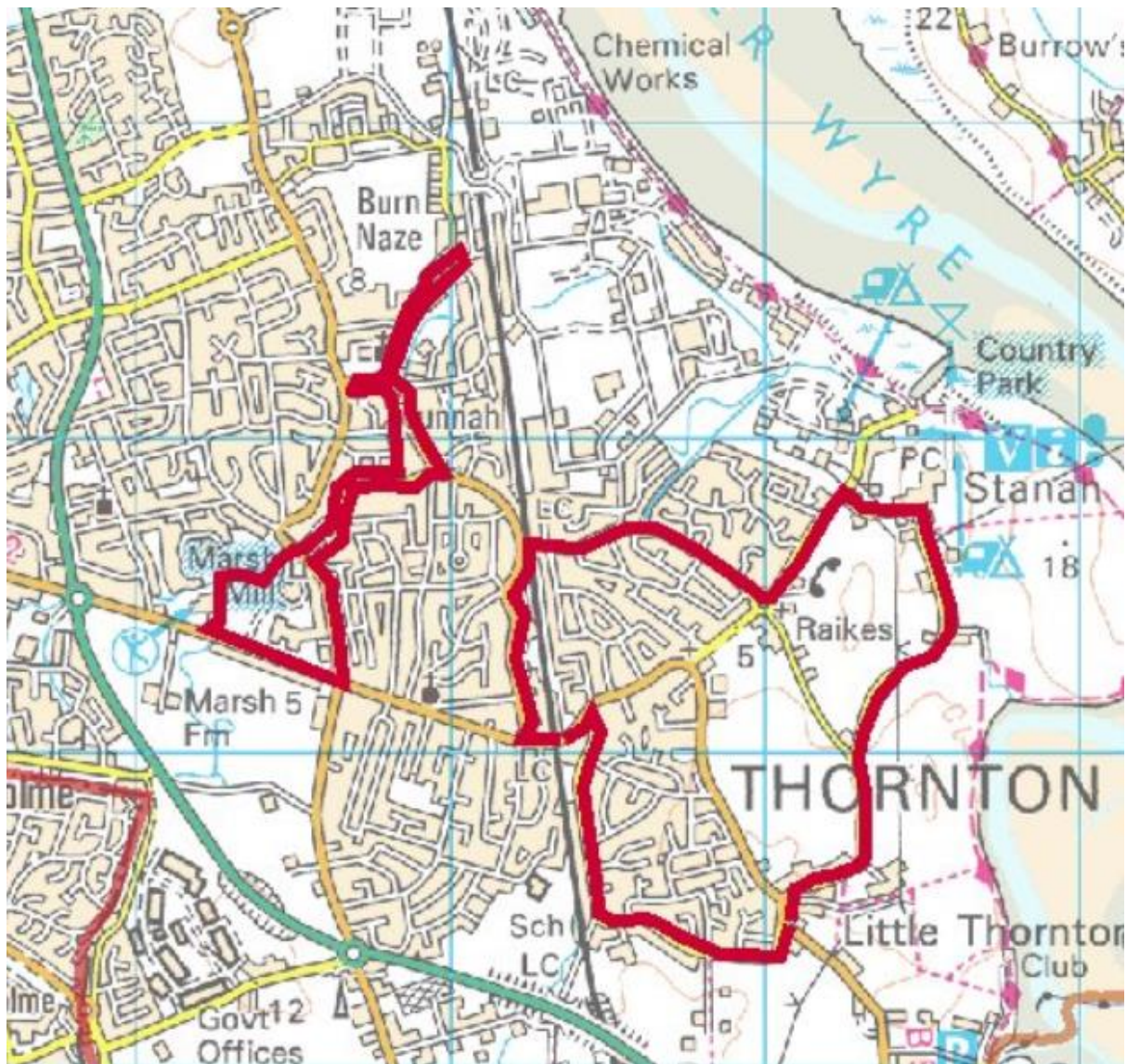


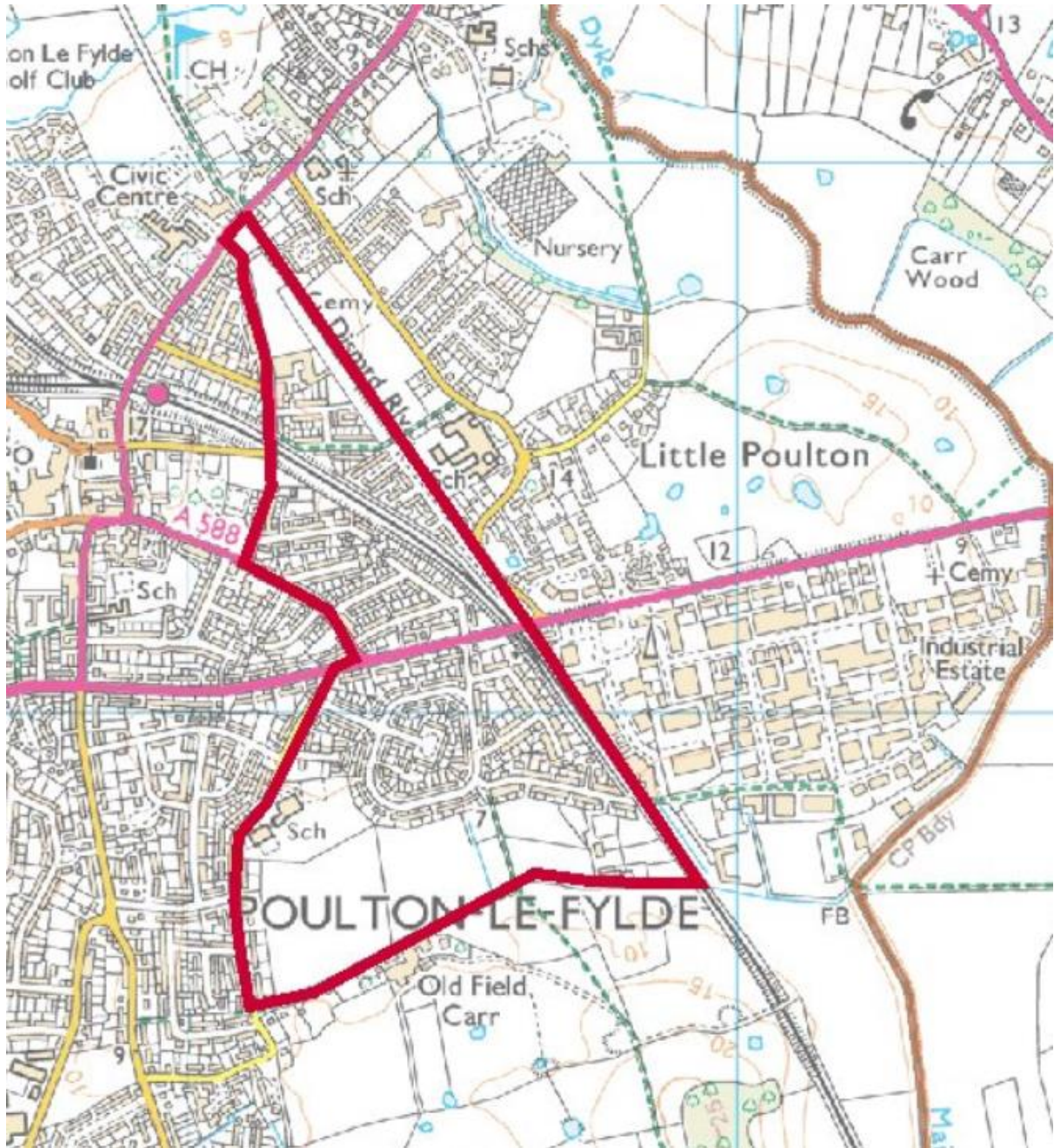
CRITICAL DRAINAGE AREAS

The Jacobs Report identified 6 critical drainage areas across the Borough by name but did not identify a boundary. The below maps indicate the areas which the Council considers are Critical Drainage Areas.

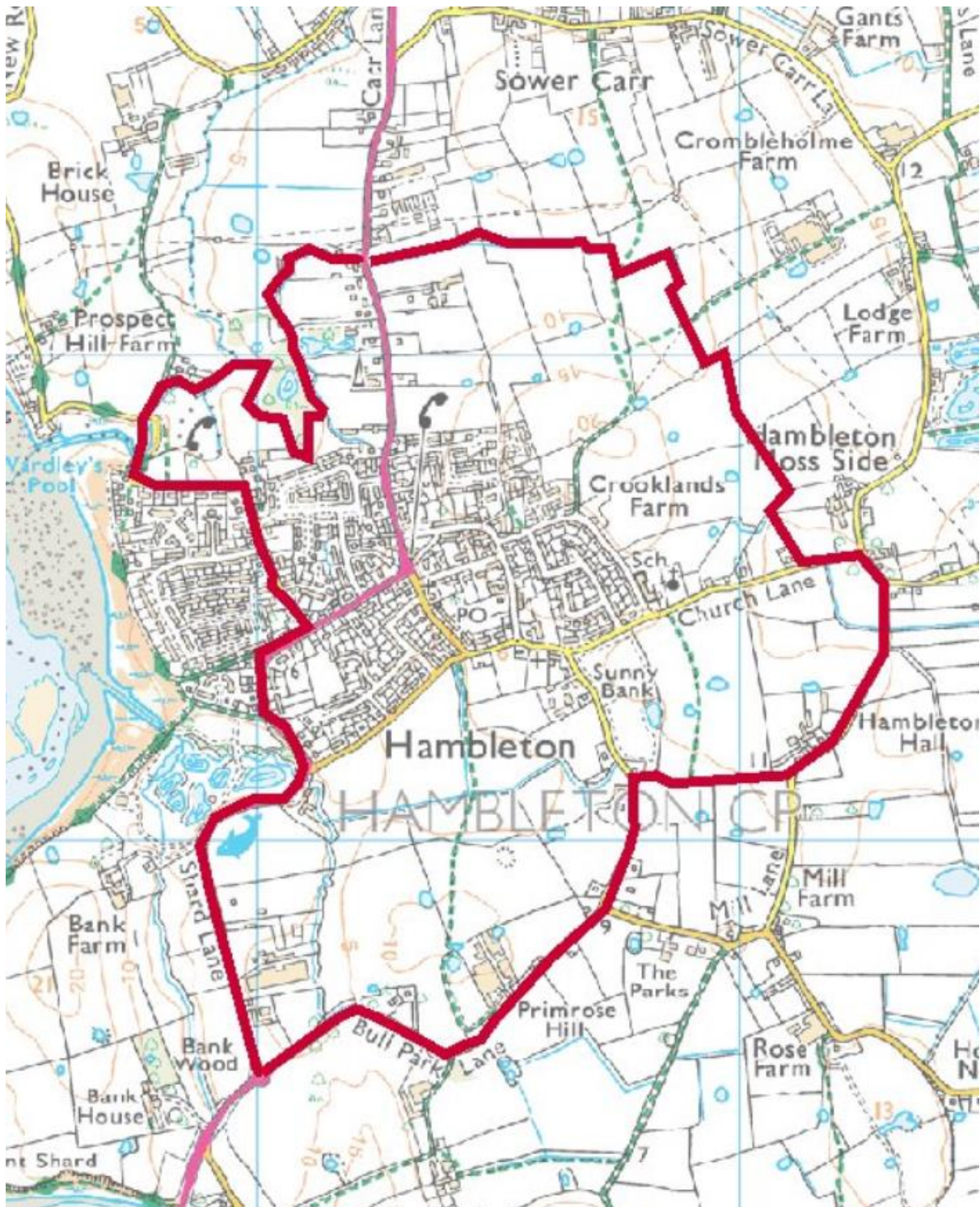
1. THORNTON:



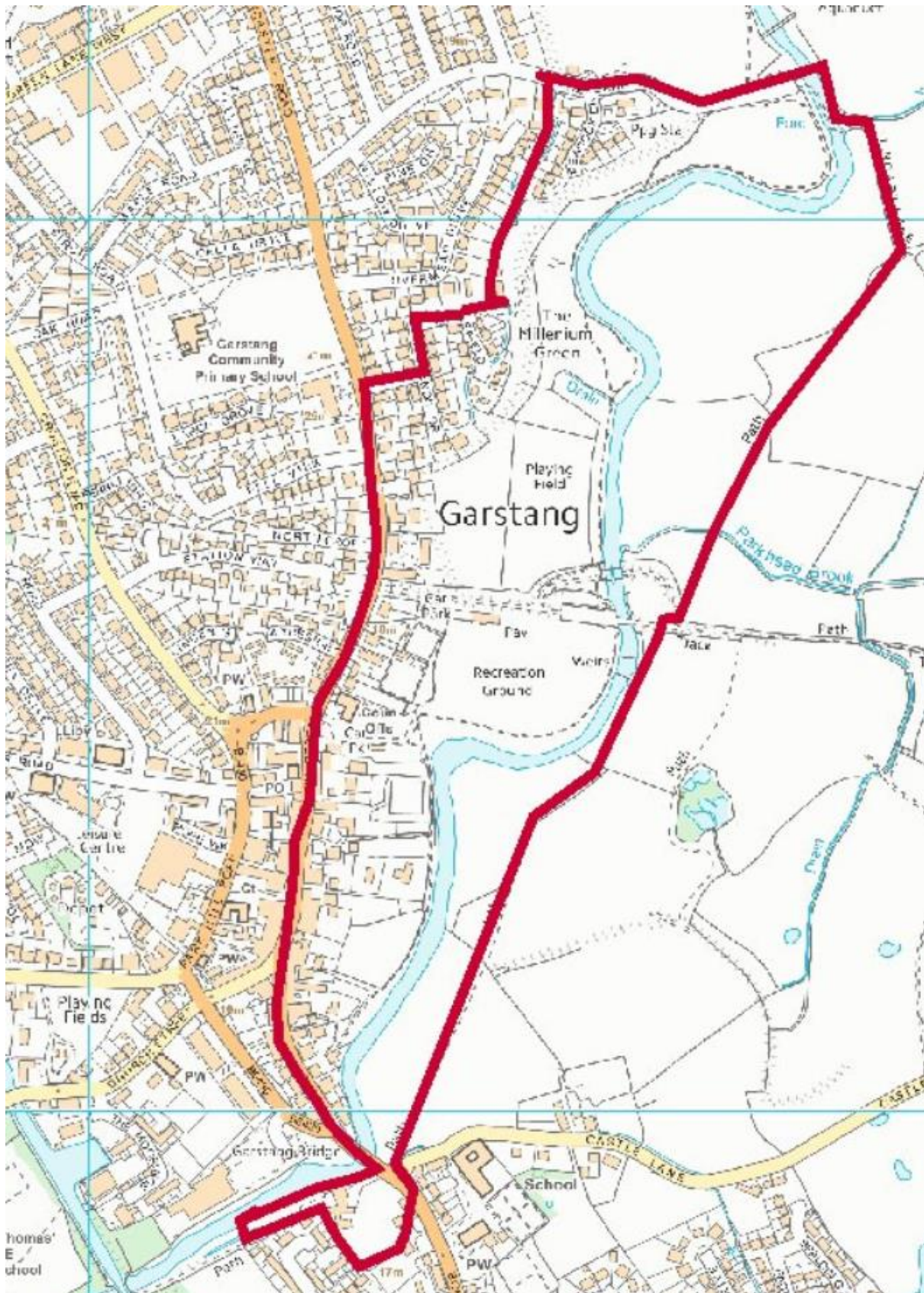
2. POULTON-LE-FYLDE



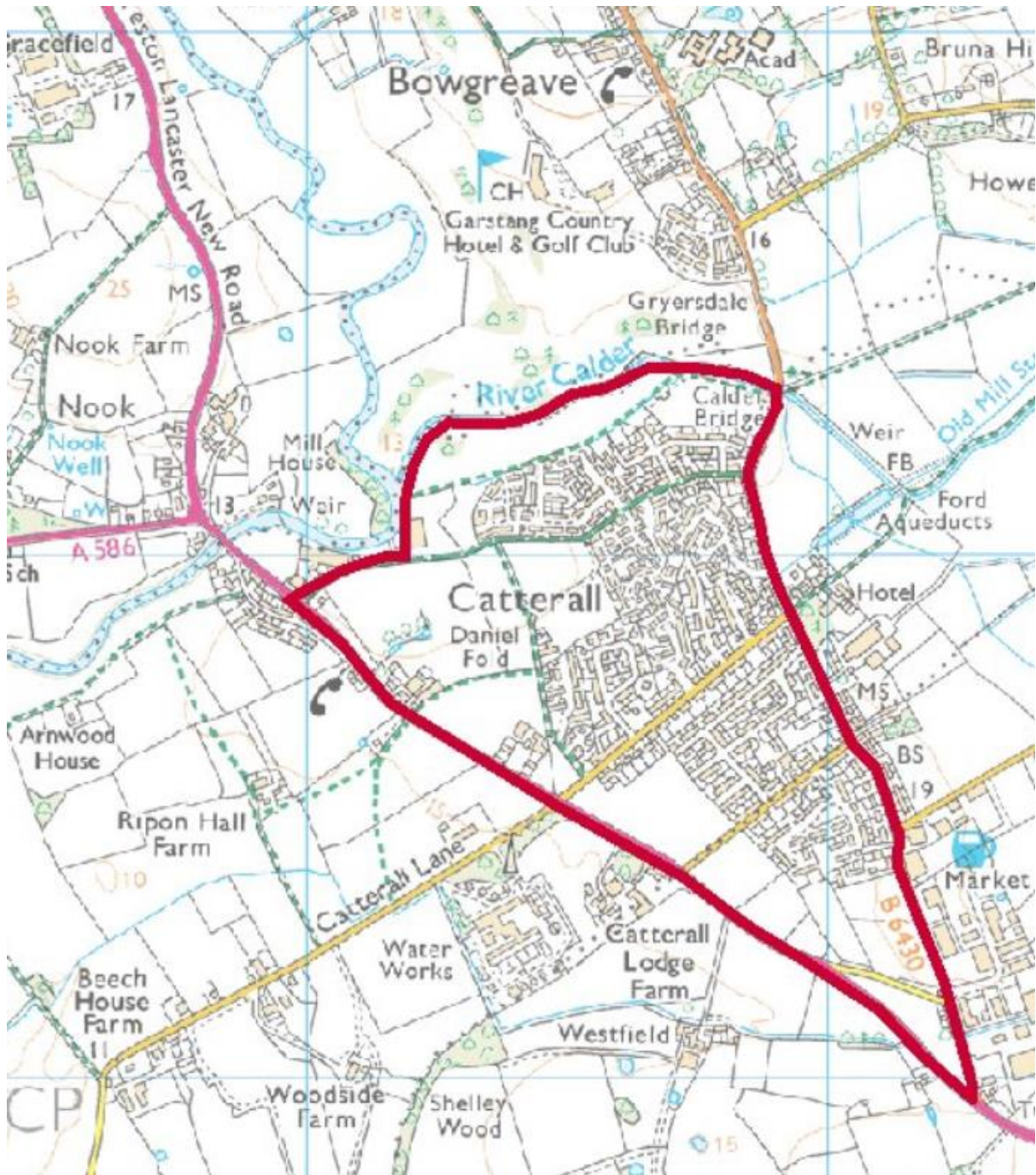
3. HAMBLETON



4. GARSTANG



5. CATTERALL



6. BILSBORROW

