

Wyre Green Infrastructure Strategy

Appendix 3: Consultation



Contents

1	Introduction	2
2	Findings of stakeholders workshop held on the 18 th June 2013	3
3	Findings of local authority workshop held on the 19 th June 2013	8
4	Publicity Poster to accompany Wyre Great Outdoors Survey	12
5	Wyre Great Outdoors Survey for Adults	13
6	Wyre Great Outdoors Survey for Young People	16
7	Wyre Great Outdoors Survey for Adults Results	18
8	Wyre Great Outdoors Survey for Young People	54
9	Information collection exercise on existing projects and programmes	81

1: Introduction

1.1 Results of Consultation

The results of consultation are an essential component of the evidence base for the Green Infrastructure Strategy.

A thorough consultation exercise was held between May and August 2013 to develop the Green Infrastructure Strategy and this document details key aspects of that exercise. In particular:

- **Consultation Workshops**

Two Consultation Workshops were undertaken on the 18th and 19th June 2013 with stakeholder organisations and local authority officers. The workshops provided a valuable insight into local knowledge and priorities. There was a remarkable degree of agreement between Stakeholders and Local Authority Officers.

- **Public Survey – Wyre Great Outdoors**

Community Consultation was also undertaken in the form of the Wyre Great Outdoors Survey. Questionnaires were made available for a month on the Wyre Council website and paper copies made available at public information points e.g. libraries and the Wyre Estuary Country Park at Stanah. Two editions of the Wyre Great outdoors Survey were made available. The first was targeted at adults and the second at children and young people. Copies of the Outdoor Survey sheets are included in this report.

- **Collection of information on projects and programmes**

A questionnaire was used to gather information to be fed into the Implementation Framework. A copy of the questionnaire forms part of this appendix.

1.2 Factual Record

This appendix is a factual record of the results of the consultation exercises.

The results have directly informed the Green Infrastructure Strategy making into a credible and robust strategy.

1.3 Consultation Workshops

The workshops were held at Wyre Civic Centre, Poulton-le-Fylde on the 18th and 19th June 2013. Attendees had been invited by Wyre Council Planning Department. Each workshop group consisted of approximately 4 – 8 persons with a facilitator coordinating and guiding discussion.

Both workshops lasted for three hours. The first workshop was targeted at Stakeholders and the second at local authority personnel and members.

The key findings and annotated maps arising from each workshop is attached.

1.4 Great Outdoors Survey

The Great Outdoors survey was a carefully constructed and delivered public consultation over a 6 week period.

Online questionnaires were issued on the Wyre Council website and paper copies made available at public information outlets including public libraries and the Wyre Estuary County Park Visitor Centre.

The results of the Great Outdoors survey have been compiled into a series of pie-charts and analysed. The results have been fed into the Green Infrastructure Strategy preparation; those responses that were operational and not strategic have been fed into the action planning process.

1.5 Collection of information on projects and programmes

The questionnaire was distributed to key actors in Wyre Council and delivery partners. The key objective beings to collect information to feed into the Wyre Green Infrastructure Strategy Implementation Framework. Strategic responses are included in the Framework and operational ones carried forward into Action Planning. The Action Plan is an annually updated document principally featuring projects and programmes; the Action Plan provides a basis for future monitoring and evaluation of the Strategy.

2: Wyre Green Infrastructure Strategy: Findings of Stakeholders Workshop 18th June 2013

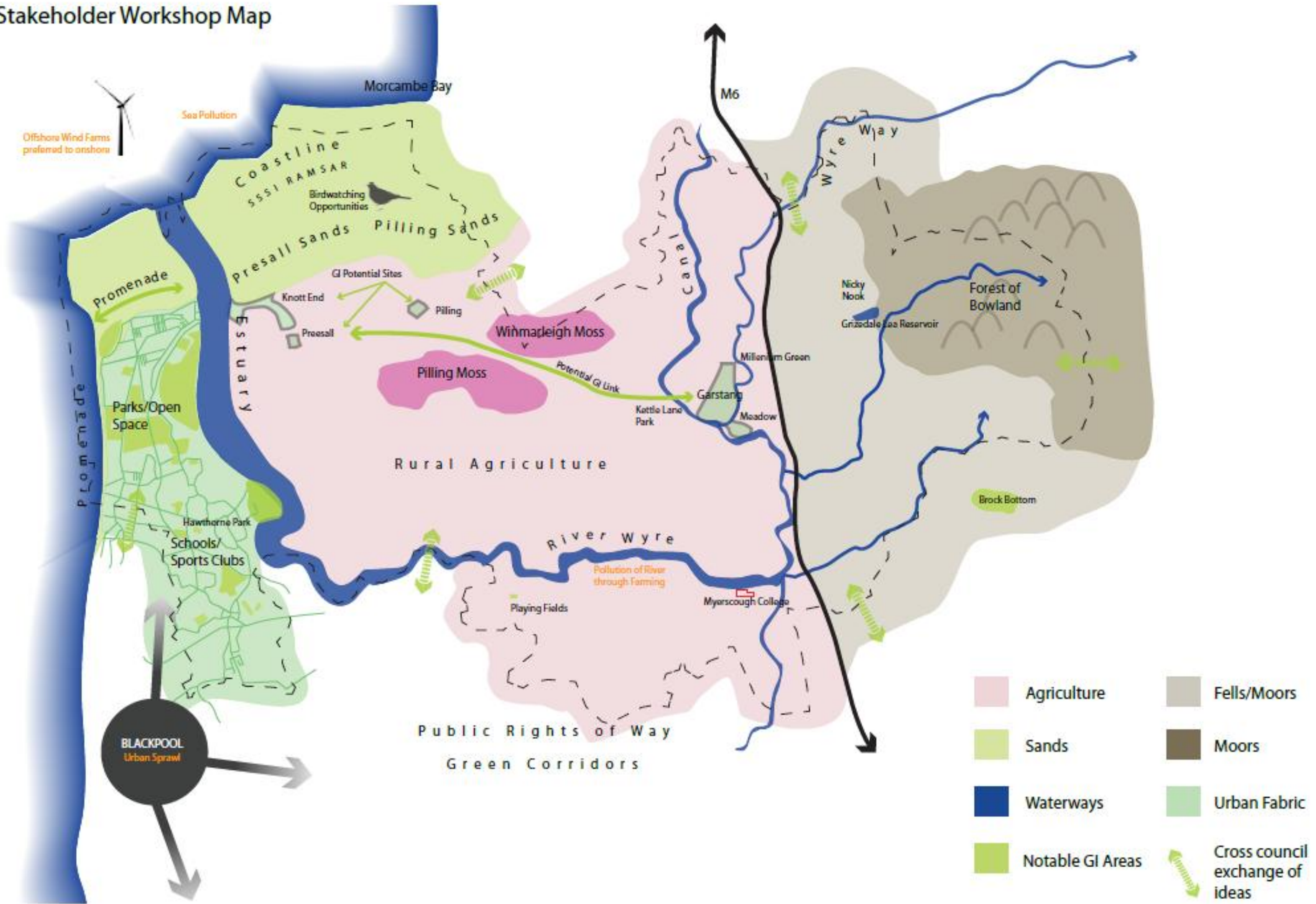
Group	Opportunities	Challenges	Actions Projects	Actions Policy	Actions Other
1.	<p><u>Opportunities to source other funds:</u></p> <ul style="list-style-type: none"> - Matched to existing funding. - Agreements from Developers to support local GI facilities. - Identify needs for funding. <p><u>Neighbourhood plans:</u></p> <ul style="list-style-type: none"> - Use to support and protect GI. <p><u>Collaboration over Local Nature Partnerships:</u></p> <ul style="list-style-type: none"> - Thinking bigger than Wyre area - Sharing of ideas / resources. <p><u>Food and Farming:</u></p> <ul style="list-style-type: none"> - Educational tool for local schools / groups. - Reduces carbon footprint if locally grown. - Health benefits from quality food. - Enhances food culture of Lancashire. <p><u>Improve Interpretation / Marketing:</u></p> <ul style="list-style-type: none"> - Build on solid base. - More joined up in region. - Improve awareness of facilities. - Improve health of local population. 	<p><u>Wind Farm & energy development:</u></p> <ul style="list-style-type: none"> - Blot on landscape. - Better offshore than on land. - Too much demand for energy. - Potential impact of new power-lines when system upgraded. <p><u>Water Quality Directive:</u></p> <ul style="list-style-type: none"> - Could lead to downgrading of beach/coast quality rating. <p><u>Fracking:</u></p> <ul style="list-style-type: none"> - Drain on water resources. - Pollution potential. - Short term economic gain. Short sighted. - Bigger road networks. <p><u>Speculative 'Off Plan' Developments:</u></p> <ul style="list-style-type: none"> - Leads to wrong houses in wrong places. - Urban sprawl. <p><u>Lack of money in Agriculture:</u></p> <ul style="list-style-type: none"> - Imported labour. - Loss of young people. - What happens to land if farms go? - More speculative development (this links to urban sprawl) 	<ul style="list-style-type: none"> - Accessibility → interpretation, quality of facilities and awareness of them. - Allotment provision / urban agriculture – use of gardens / underutilised open space to create growing areas. - Bee gardens / bee hives – creation of them in schools, etc. 	<ul style="list-style-type: none"> - Allotment provision / urban agriculture (as above). - Change to planting style to encourage more bees and insects. - Hedgerow and grassland management regime changes. - Community Infrastructure Levy as a funding source. - Promote GI corridors as part of the Local Plan. - Promote policy of more trees planted than removed on developments. 	<ul style="list-style-type: none"> - Use social media to link to green space and bring people together. - Creation of 'Friends Groups' / Environmental Stewardships.
Group	Opportunities	Challenges	Actions Projects	Actions Policy	Actions Other
2.	<p><u>Green Corridors :</u></p> <ul style="list-style-type: none"> - Are linkages when developments are planned – so always have 	<p><u>Large Scale</u></p> <ul style="list-style-type: none"> - <u>Sea</u> – Pollution – causes ? - <u>Beach</u> – litter/debris (inc. Dogs) 	<ul style="list-style-type: none"> - Support Hawthorne Park 	<ul style="list-style-type: none"> - Council must promote the GI Strategy as No. 1 in terms of delivery and elect a GI Champion as a equal sharing portfolio holder 'and not just rest on their laurels' 	<ul style="list-style-type: none"> - Tourist Department in Council needs to actively promote the Environment and Green Infrastructure attractions in Wyre

	<p>corridors in mind when granting planning permission</p> <p><u>Tourism</u></p> <ul style="list-style-type: none"> - Economic opportunity but cannot be at the expense of Green Infrastructure • So - - green areas must not be over used • So - - more 'honey pots' to relieve pressure • So -- encourage further use of sustainable transport • So - - encourage 'green ' employment e.g. canals/local foods e.g. Dewlay <p><u>Wildlife</u></p> <ul style="list-style-type: none"> - Tourism - Education/Countryside Rangers - Nature Reserves <p><u>Other</u></p> <ul style="list-style-type: none"> - Thinking bigger than Wyre area. - Sharing of ideas / resources. 	<ul style="list-style-type: none"> - Sewage outfall – inadequate at high water - Flash flood pollution <p><u>River Pollution</u></p> <ul style="list-style-type: none"> - farming (nitrates) – diffuse pollution threatening green infrastructure <p><u>Development</u></p> <ul style="list-style-type: none"> - building house/ roads threatens green space <p><i>*Challenge is to balance necessary development against possible Green Area destruction * e.g. A585 – managing Access is VITAL !!</i></p> <p><u>Local Scale</u></p> <ul style="list-style-type: none"> - Local Parks – too many users may destroy the asset - Preservation is not necessarily conservation – Dynamics are important e.g. the preservation of Fleetwood Dunes causing disruption to the new trams by sand blowing across the promenade. 		<ul style="list-style-type: none"> - Green Corridor Linkages between existing and new open space should have a specific statutory designation in Planning Policy terms e.g. Links outside the development area should be made to features such as Wyre Way/Lancaster Canal. This is a policy decision and could be feasible - Development could be ranked in Green Infrastructure terms 	<p>e.g. bird watching etc – and promote seriously with hotels/B&B's</p>
Group	Opportunities	Challenges	Actions Projects	Actions Policy	Actions Other
3.	<p><u>Everyone benefits from access for all to countryside resource</u></p> <ul style="list-style-type: none"> - publicise availability; Includes access to Open spaces for Leisure especially free facilities <p><u>Encourage families to access greenspace</u></p> <ul style="list-style-type: none"> - change perceptions of 'entertainment'. <p><u>More PROW's for different users</u></p> <ul style="list-style-type: none"> - (Bridleways, cycling, walkers,) and Health, recreation and other benefits 	<p><u>Decreasing Budgets and Resources</u></p> <p><u>Public Working</u></p> <ul style="list-style-type: none"> - Local Authority/Farmers/Community <p><u>Land Ownership/Safety/Cost</u></p> <p><u>Climate Change</u> – effects on Bathing Water, farmers fields, animals</p> <p><u>Fracking</u> may affect access to Countryside. Effects on countryside and GI and also similar effects from Halite Development</p> <p><u>Riparian Owners</u> to know better their rights and responsibilities and obligations</p>	<ul style="list-style-type: none"> - Bridleways – Jameson Road Fleetwood Docks and Stanah - Develop community projects 	<ul style="list-style-type: none"> - Investigate Main Issues with Council and determine priorities - Bathing Water Management – Awareness Issue outside key partnership (put in GI Strategy not only in Core Strategy - Identify Partnerships and Agencies involved - Know Land Ownership – changes constantly - Boundaries – physical/financial/educational - Work out solutions – cross boundary solutions) - Who takes responsibility - Masterplans/Policies for key areas but not 	<ul style="list-style-type: none"> - Investment Decisions should be made with stakeholder involvement.

	<p><u>Development provides opportunities for Surface Water Management.</u></p> <ul style="list-style-type: none"> - To prevent flooding and improved water quality – SUDS. <p><u>Better Use of drinking water and water usage</u></p> <p><u>Improve Awareness</u></p> <ul style="list-style-type: none"> - of who is responsible for sewers, watercourses, drainage ditches including highways, animal mess and ensuring cross contamination is minimised <p><u>Safer Crossings</u></p> <ul style="list-style-type: none"> - (Pegasus) for horses and improved highway safety benefits (Main Road at Eccleston) <p><u>Develop Old Railway Track beds</u></p> <ul style="list-style-type: none"> - Jameson Road (Fleetwood) to Stanah and to Docks Wasteland 	<p>e.g. to prevent flooding</p> <p><u>Identify Dewatering Areas</u> (ownership/costs/challenges) for Flood defence but can be related to development</p>		<p>limited to Area – consider broader benefits</p>	
Group	Opportunities	Challenges	Actions Projects	Actions Policy	Actions Other
4.	<p><u>Job Creation</u></p> <ul style="list-style-type: none"> - People needed for maintenance - tourism – popular places to visit - Events e.g. Kite flying - Work with schools and work experience <p><u>Promote Well Being</u></p> <ul style="list-style-type: none"> - More support and opportunities for special needs - Free Parks - More Trampers available - So much GI that could be more accessible to the public thru advertising- <p><u>Bathing Water on the Beaches</u></p> <ul style="list-style-type: none"> - Water quality threat - Raise Awareness <ul style="list-style-type: none"> o Leisure opportunities 	<ul style="list-style-type: none"> - Large Urban Expansion of Blackpool - Building on Green Spaces - Flooding - Piecemeal development - Wider buy in from other partners and businesses - Planners don't seem to listen - Red Tape - Rely too heavily on Volunteers - To Better what we have now - Apathy - Climate Change – especially sea level rise 	<ul style="list-style-type: none"> - Preesall to Garstang – create a footpath along the old railway line - Do not miss out Knott End, Preesall, Pilling as potential places for events/opportunities - Make better use of Pilling/Preesall Sands 	<ul style="list-style-type: none"> - Don't build on Green sites - For every house that is built you have to plant 10 trees in the Borough - GI contributions from development into wider GI projects - Planning Enforcement condition on tree care 	<ul style="list-style-type: none"> - Sites – working group structure discussion on green issues - To identify where trees can be planted particularly on highways/verges/public/private and parish land - Recycling – how we manage waste

	<ul style="list-style-type: none">○ Upgrade Green Corridors- Wyre River and Wyre Way already creates a good corridor that can be expanded on○ Reconnecting people with the management of the Natural Environment○ GI is there for everyone to be involved				
--	---	--	--	--	--

Stakeholder Workshop Map



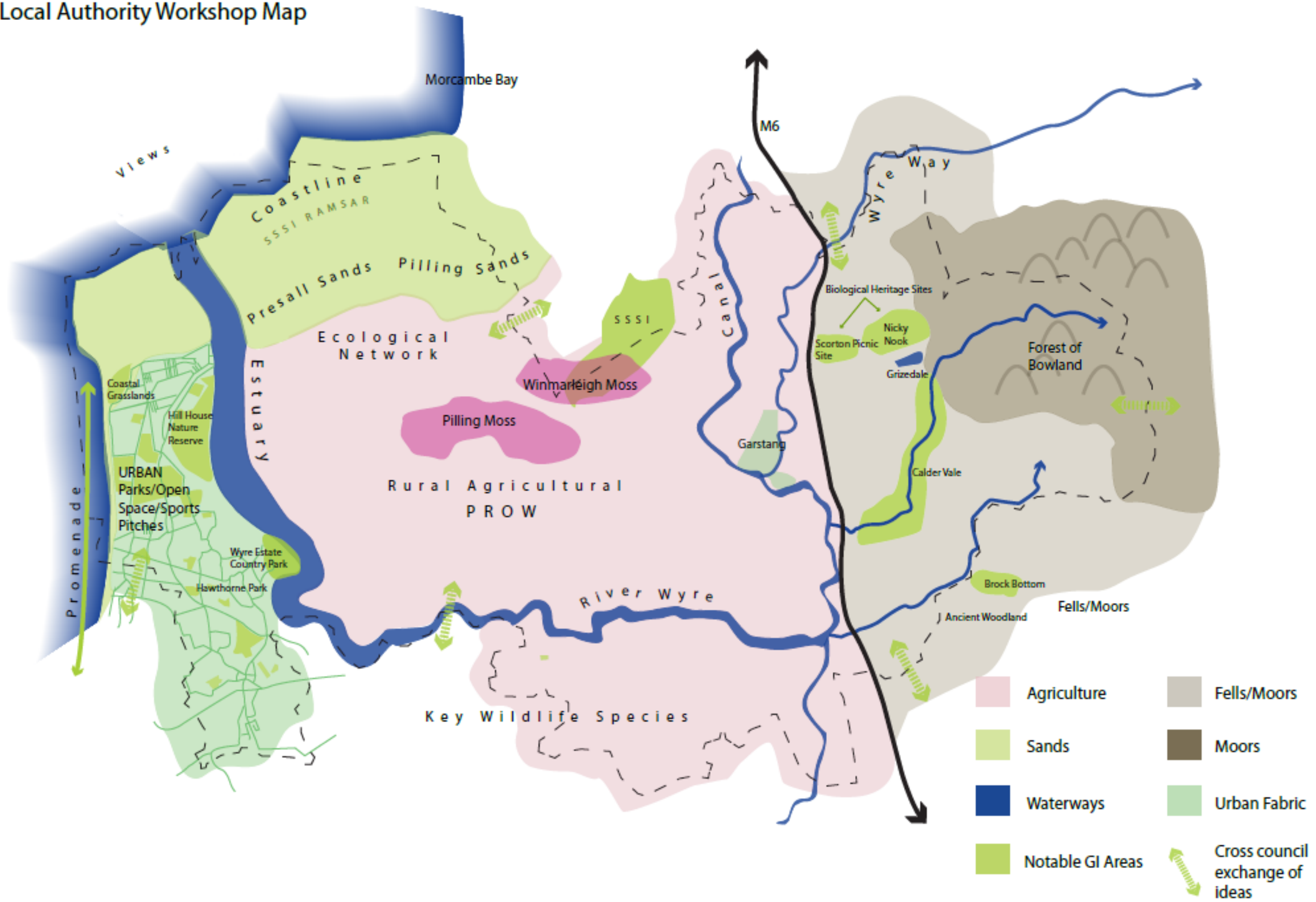
3: Wyre Green Infrastructure Strategy: Findings of Local Authority Workshop 19th June 2013

Group	Opportunities	Challenges	Actions Projects	Actions Policy	Actions Other
1.	<p><u>Greater community involvement in management of Green Space:</u></p> <ul style="list-style-type: none"> - Reduced burden of Local Authority. - Promotes understanding / Education. - 'Healthy Cities' links. <p><u>Developments to be integrated into GI assets:</u></p> <ul style="list-style-type: none"> - Design Guidelines introduced to promote this. <p><u>Raise the profile of GI and its positive effects:</u></p> <ul style="list-style-type: none"> - Recognition of GI impact on economy. - Promotes sustainable growth. - Revised the profile of links to health benefits. - Widen the market appeal of the region. <p><u>New opportunities for links to Health & Social Care articulated in Wyre Health Plan:</u></p> <ul style="list-style-type: none"> - 'Healthy Cities' initiative. - Helps early prevention of mental health issues. - Promotes positive mental health. 	<p><u>Loose planning enforcement on future development:</u></p> <ul style="list-style-type: none"> - Balance now tipped in favour of developer. - Economic growth seen as more important than GI growth. <p><u>Intensification of agriculture:</u></p> <ul style="list-style-type: none"> - Easier to plough big field than maintain hedgerows. <p><u>Profile of GI / its importance is low:</u></p> <ul style="list-style-type: none"> - Developers don't care. Quick solutions that don't cost. - Reduced importance. - Not statutory requirement. - Needs policy backing. <p><u>Reduction in funding to maintain and enhance GI:</u></p> <ul style="list-style-type: none"> - Tighter budgets. - Not high priority. - Little scope to get developers to provide funding to GI. 	<ul style="list-style-type: none"> - Taster projects for positive health and wellbeing. Build on existing small scale projects / prisons, etc. - Improvements to Wyre Way for access, cyclists, bridleway. - Allotments – demand and need. Community gardens, use of other gardens. - Volunteer programmes. 	<ul style="list-style-type: none"> - Emphasise GI importance in 'Health Plan'. - Creation of implementable policy to enhance and protect what you have. Allow development to occur within set guidelines. 	<ul style="list-style-type: none"> - Closer links between Authorities. Sharing resources. Co-ordination of byelaws and policy, etc. - Promotion of Wyre on a wider scale. The more people appreciate the asset, the more they will use it and get involved in it.
Group	Opportunities	Challenges	Actions Projects	Actions Policy	Actions Other
2.	<p><u>Design Standards</u> - low maintenance in design standards to ensure vandal proof / habitat rich environments</p> <p><u>More Partnership Working with the Community</u> – e.g. Kew Gardens promotes seed life bags with a seed kit/USB as a practical information tool</p>	<p><u>Maintenance</u> ---- costs/ practicality of delivery in the wake of ever decreasing council funds – these can be reduced by Practical and sustainable design</p> <p><u>Development</u> – implementation of wider ranging Green Infrastructure Development contributions</p> <p><u>Wildlife Protection</u> – get the community more</p>	<ul style="list-style-type: none"> - Quantify/Record the benefits of current and future Well Being Projects e.g. Green Allotment Projects/Health Walks in order to quantify their success and provide a argument tool for future funding to demonstrate their worth - Extend on Water Quality Management Projects to specific 	<ul style="list-style-type: none"> - Sustainable Policy Guidance with Design briefs for particular GI areas - Prioritise Developer contributions for implement GI and PROW outside the development boundary 	<ul style="list-style-type: none"> - Promote Marketing/advertising of the Borough's GI assets and areas across Wildlife Areas and do not restrict to the Council boundary

	<p><u>Added Value in Development</u> – SUDS and green roofs</p> <p><u>Increase Volunteer Base</u> for Education purposes</p> <p><u>Quantify/Record the</u> benefits of current and future Well Being Projects e.g. Green Allotment Projects/Health Walks in order to quantify their success and provide a argument tool for future funding to demonstrate their worth.</p>	<p>involved so we can all protect e.g. local fisherman endorsed sustainable fishing and internal policing. <i>However realism must be a factor in implementation.</i></p> <p><u>Access to Green Space</u></p> <ul style="list-style-type: none"> - safe linkages across highways - better signage - funding of signage as part of the development - integral partnership working across council departments e.g. highways and development team working in tandem to ensure signage is included at the outset and not only when it qualifies for BROWN SIGNS. <p><u>TOURISM</u> – branding of Green Infrastructure and Wildlife Areas across Council boundaries not limited by Council boundaries. Improvement of existing facilities requires investment in the Transport Network</p>	<p>rural areas.</p> <ul style="list-style-type: none"> - Educate and physically Arm the Community with seed bags so that they can SEED BOMB local and rural grass verges - Opportunities for more Woodland Planting 	<p>areas</p>	
Group	Opportunities	Challenges	Actions Projects	Actions Policy	Actions Other
3.	<p><u>Greater Freedom of Use for Community opportunities</u> including management of Greenspace. Without Public funding e.g. school playing fields, vegetable growing etc, bee keeping</p> <p><u>Environmental Education</u> and support on management of GI</p> <p><u>Unique opportunities for Water based activities</u> and links to tourism</p> <p><u>Disused Railway for formal cycle route</u> (Green Transit)</p> <p><u>Linking Assets for multi user opportunities</u> especially Wyre Valley Way , Bridleways, cycling, walking</p> <p><u>Promotion and marketing of GI</u> offer and include all weather/all year. Potential for locals and tourism</p>	<p><u>Environmental Education</u> – to encourage support for respect for GI management volunteering and changing indoor (Xbox) culture</p> <p><u>Inspiring people</u> – to use green infrastructure and appreciate what is available by bringing organisations together through partnership and marketing</p> <p><u>Community Management</u> – Process can be frustrating and long winded e.g. setting up Community Allotments</p> <p><u>Change Indoor Culture</u> – e.g. young people and the X Box</p> <p><u>Private and Public Land Access</u> – require agreements and incentives to encourage private landowners to allow access – overcome bureaucracy in the Public sector</p>	<ul style="list-style-type: none"> - Identify a range of Green Routes (Coast, Canal, River) to add features of interest and attract people to use. E.g. Railway line-who uses, history, track bed specification , features of interest. 	<ul style="list-style-type: none"> - Street Trees to improve Air Quality/Shade and visual perception of place – benefits to tourism, health e.g. in Poulton similar to Green Streets in Manchester 	<ul style="list-style-type: none"> - Partnership between County Council and schools to Promote controlled access for community projects and events e.g. vegetable gardening and also on disused private land (e.g. beehives) - Develop shared vision for coastal facilities to include what/where/who/how
Group	Opportunities	Challenges	Actions Projects	Actions Policy	Actions Other
4.	<ul style="list-style-type: none"> - Use unused land for public open space 	<ul style="list-style-type: none"> - The diverse nature of the geographical extent of the Borough 	<ul style="list-style-type: none"> - Link the coast with the Wyre Estuary Country Park for multi use 	<ul style="list-style-type: none"> - Identify areas within the Borough that need GI 	<ul style="list-style-type: none"> - Green Infrastructure Champion within Cabinet and associated lead officer

	<ul style="list-style-type: none"> - Work with the new CCG to promote health and well being improvement - Securing Buy in to this GI strategy – appoint GI champion - Community contribution and use of community volunteer groups - Make more of the River Wyre particularly in the Garstang Area - Work with Morecambe Bay, NIA, and Forest of Bowland AONB to promote nature tourism - More integration of GI into town centres e.g. Garstang/Poulton 	<ul style="list-style-type: none"> - Fear that Green Infrastructure is preventing economic activity - Protecting/Conserving important existing wildlife features - Private owned land not being maintained - Extending and linking existing features and resources through Green Corridors - Lack of resources to maintain, implement or manage - Customer expectations - Lack of revenue in the right place 	<ul style="list-style-type: none"> - Work with estates to increase access to nature in negotiation with tenants to identify mutual benefit - Identify areas with adoption issues - Address sites with landowner non management 	<p>services and standard</p> <ul style="list-style-type: none"> - Enhance and increase linkages with assets and multi use - Needs Analysis and agree priorities 	<ul style="list-style-type: none"> - Raising awareness of existing GI partnerships and encouraging them to be open to wider involvement with the community - Use the Lancashire Ecological Network
--	--	---	---	---	--

Local Authority Workshop Map



Wyre Great Outdoors Survey



**Have your say about parks, green spaces
and the natural environment in Wyre!**

Ask for a copy of the Wyre Great Outdoors Survey [Here](#)

Alternatively, the questionnaires are also available [online](http://wyre.gov.uk/consultation) (wyre.gov.uk/consultation) or in the following locations:

- Wyre Civic Centre
- Fleetwood Library (North Albert Street)
- Fleetwood Library (Chatsworth Avenue)
- Thornton Library
- Cleveleys Library
- Poulton-le-Fylde Library
- Knott-End Library
- Garstang Library
- Visit Garstang Centre
- Visit Fleetwood Centre (at Marine Hall)
- Wyre Estuary Country Park
- Rossall Point
- Fleetwood YMCA Leisure Centre
- Thornton YMCA Leisure Centre
- Poulton-le-Fylde YMCA Leisure Centre
- Garstang YMCA Leisure Centre

Thank you for your input

wyre
council

5: Wyre Great Outdoors Survey for Adults

Wyre Great Outdoors Survey for Adults



Feel free to take this survey with you and fill it in your own time.

Please remember to get it back to us by **5pm Monday, 1 July 2013** at one of the following locations (just hand your completed survey to the front desk):

- Wyre Civic Centre
- Public libraries in Wyre (Cleveleys, Albert Street Fleetwood and Chatsworth Avenue Fleetwood, Garstang, Knott End, Poulton-le-Fylde and Thornton)
- Visit Wyre Centres in Fleetwood (at Marine Hall) and Garstang
- Wyre Coastal Visitor Centres at Wyre Estuary Country Park and Rossall Point
- Wyre Leisure Centres at Fleetwood, Garstang, Poulton-le-Fylde and Thornton

You may also return your survey by post (no later than 1 July 2013) to:

David Thow, Head of Planning Services,
Wyre Council, Civic Centre, Breck Road,
Poulton-le-Fylde, Lancashire, FY6 7PU

... or fill this survey online at wyre.gov.uk/consultation

For more information please visit wyre.gov.uk or call us at 01253 891000

Wyre Great Outdoors Survey



For adults

Wyre Council needs your help to plan for the future of parks, green space and nature in Wyre. Please tell us what you think about Wyre's great outdoors! Your responses will be treated confidentially, and will only be used to help develop Wyre Council plans on playing pitches and on green spaces.

Q1 - Please tick below whether you feel there is ENOUGH OR NOT ENOUGH of the following facilities within Wyre:

	More than Enough	About right	Not Enough	No opinion
Parks - from large formal town parks to small memorial gardens	<input type="checkbox"/>	<input type="checkbox"/>	<input type="checkbox"/>	<input type="checkbox"/>
Grassy areas - areas of accessible open space and mown grass amongst housing	<input type="checkbox"/>	<input type="checkbox"/>	<input type="checkbox"/>	<input type="checkbox"/>
Woodlands	<input type="checkbox"/>	<input type="checkbox"/>	<input type="checkbox"/>	<input type="checkbox"/>
Accessible beaches and coast	<input type="checkbox"/>	<input type="checkbox"/>	<input type="checkbox"/>	<input type="checkbox"/>
Wetlands - like marshes, where the land is saturated with water	<input type="checkbox"/>	<input type="checkbox"/>	<input type="checkbox"/>	<input type="checkbox"/>
Other natural areas - grasslands, moorland, moorland...	<input type="checkbox"/>	<input type="checkbox"/>	<input type="checkbox"/>	<input type="checkbox"/>
Outdoor sport pitches - for football, cricket, bowling etc.	<input type="checkbox"/>	<input type="checkbox"/>	<input type="checkbox"/>	<input type="checkbox"/>
Play space - with things to climb on, swings, etc.	<input type="checkbox"/>	<input type="checkbox"/>	<input type="checkbox"/>	<input type="checkbox"/>
Allotments	<input type="checkbox"/>	<input type="checkbox"/>	<input type="checkbox"/>	<input type="checkbox"/>
Green paths and trails - through settlements as well as in the countryside including bridleways and cycle routes and other public rights of ways	<input type="checkbox"/>	<input type="checkbox"/>	<input type="checkbox"/>	<input type="checkbox"/>
Trees in the public realm - trees planted along highways (mostly the responsibility of Lancashire County Council) as well as in parks, cemeteries, churchyards and council car parks (managed by Wyre Council)	<input type="checkbox"/>	<input type="checkbox"/>	<input type="checkbox"/>	<input type="checkbox"/>
Trees in the private realm - trees on private property (Wyre Council can help protect those, and ensure new trees are included in new developments)	<input type="checkbox"/>	<input type="checkbox"/>	<input type="checkbox"/>	<input type="checkbox"/>

Q2 - Please tick the type of transport you would expect to use and indicate the length of TIME that you would be willing to travel to reach the following in Wyre:

Please state your preferred travel mode and travel time:	Walk	Cycle	Public transport	Car	Acceptable travel time	No opinion
Parks	<input type="checkbox"/>	<input type="checkbox"/>	<input type="checkbox"/>	<input type="checkbox"/>	___Min	<input type="checkbox"/>
Grassy areas	<input type="checkbox"/>	<input type="checkbox"/>	<input type="checkbox"/>	<input type="checkbox"/>	___Min	<input type="checkbox"/>
Woodland	<input type="checkbox"/>	<input type="checkbox"/>	<input type="checkbox"/>	<input type="checkbox"/>	___Min	<input type="checkbox"/>
Wetland	<input type="checkbox"/>	<input type="checkbox"/>	<input type="checkbox"/>	<input type="checkbox"/>	___Min	<input type="checkbox"/>
Wyre beaches & coastline	<input type="checkbox"/>	<input type="checkbox"/>	<input type="checkbox"/>	<input type="checkbox"/>	___Min	<input type="checkbox"/>
Other natural areas	<input type="checkbox"/>	<input type="checkbox"/>	<input type="checkbox"/>	<input type="checkbox"/>	___Min	<input type="checkbox"/>
Outdoors sport pitches	<input type="checkbox"/>	<input type="checkbox"/>	<input type="checkbox"/>	<input type="checkbox"/>	___Min	<input type="checkbox"/>
Play space	<input type="checkbox"/>	<input type="checkbox"/>	<input type="checkbox"/>	<input type="checkbox"/>	___Min	<input type="checkbox"/>
Allotments	<input type="checkbox"/>	<input type="checkbox"/>	<input type="checkbox"/>	<input type="checkbox"/>	___Min	<input type="checkbox"/>
Green paths and trails	<input type="checkbox"/>	<input type="checkbox"/>	<input type="checkbox"/>	<input type="checkbox"/>	___Min	<input type="checkbox"/>

Q3 - Do you use green spaces in Wyre? Yes → Please go to Q5

Not so often → Please go to Q4

Q4 – What would make you use green space more? Please tick all that apply

Easier/safer ways to get there	<input type="checkbox"/>
More interesting scenery when I am there - like flowerbeds, big trees, ponds, habitat for wildlife	<input type="checkbox"/>
More interesting facilities to do things when I am there	<input type="checkbox"/>
More organised events and activities where I can meet or come to with others - like group walks, races and sports tournaments, summer concerts, etc.	<input type="checkbox"/>
Something that would make me feel safer when I am there - like staff presence, or better signage and maps to help me find my way, etc.	<input type="checkbox"/>
Cleaner environment when I am there - less dog mess, rubbish, graffiti	<input type="checkbox"/>
More information on the offer – i.e. info about what facilities and events are available	<input type="checkbox"/>
Other - e.g. Availability of leisure time? Lifestyle choices?	<input type="checkbox"/>

If you would like to explain more about your answer(s) above – particularly if you believe the Council could do something about it! – please feel free to do so below:

→ Now please go to Q9

Q5 – How would you rate the QUALITY of the following facilities in your local area?

	Very good	Quite good	Hmm... okay	A bit bad	Very bad	None in my area	Don't know
Parks	<input type="checkbox"/>	<input type="checkbox"/>	<input type="checkbox"/>	<input type="checkbox"/>	<input type="checkbox"/>	<input type="checkbox"/>	<input type="checkbox"/>
Grassy areas	<input type="checkbox"/>	<input type="checkbox"/>	<input type="checkbox"/>	<input type="checkbox"/>	<input type="checkbox"/>	<input type="checkbox"/>	<input type="checkbox"/>
Woods	<input type="checkbox"/>	<input type="checkbox"/>	<input type="checkbox"/>	<input type="checkbox"/>	<input type="checkbox"/>	<input type="checkbox"/>	<input type="checkbox"/>
Wyre beaches & coast	<input type="checkbox"/>	<input type="checkbox"/>	<input type="checkbox"/>	<input type="checkbox"/>	<input type="checkbox"/>	<input type="checkbox"/>	<input type="checkbox"/>
Wetlands	<input type="checkbox"/>	<input type="checkbox"/>	<input type="checkbox"/>	<input type="checkbox"/>	<input type="checkbox"/>	<input type="checkbox"/>	<input type="checkbox"/>
Other natural areas	<input type="checkbox"/>	<input type="checkbox"/>	<input type="checkbox"/>	<input type="checkbox"/>	<input type="checkbox"/>	<input type="checkbox"/>	<input type="checkbox"/>
Outdoors sports pitches	<input type="checkbox"/>	<input type="checkbox"/>	<input type="checkbox"/>	<input type="checkbox"/>	<input type="checkbox"/>	<input type="checkbox"/>	<input type="checkbox"/>
Play space	<input type="checkbox"/>	<input type="checkbox"/>	<input type="checkbox"/>	<input type="checkbox"/>	<input type="checkbox"/>	<input type="checkbox"/>	<input type="checkbox"/>
Allotments	<input type="checkbox"/>	<input type="checkbox"/>	<input type="checkbox"/>	<input type="checkbox"/>	<input type="checkbox"/>	<input type="checkbox"/>	<input type="checkbox"/>
Green path and trails	<input type="checkbox"/>	<input type="checkbox"/>	<input type="checkbox"/>	<input type="checkbox"/>	<input type="checkbox"/>	<input type="checkbox"/>	<input type="checkbox"/>
Trees in the public realm	<input type="checkbox"/>	<input type="checkbox"/>	<input type="checkbox"/>	<input type="checkbox"/>	<input type="checkbox"/>	<input type="checkbox"/>	<input type="checkbox"/>
Trees in the private realm	<input type="checkbox"/>	<input type="checkbox"/>	<input type="checkbox"/>	<input type="checkbox"/>	<input type="checkbox"/>	<input type="checkbox"/>	<input type="checkbox"/>

Would you like to explain some of your answers above?

Q6 – What are the TWO GREEN SPACES YOU VISIT THE MOST?

(a) Enter the name & location of each site	Tick how often you go there:	Every day	At least once a week	At least once a month	At least once every 6 months	At least once a year
Site 1 Name: _____						
Location - tell us the street name or what's nearby: _____		<input type="checkbox"/>	<input type="checkbox"/>	<input type="checkbox"/>	<input type="checkbox"/>	<input type="checkbox"/>
Site 2 Name: _____						
Location - tell us the street name or what's nearby: _____		<input type="checkbox"/>	<input type="checkbox"/>	<input type="checkbox"/>	<input type="checkbox"/>	<input type="checkbox"/>

(b) How do you usually get there?

	I walk: mostly via streets	I walk: my route includes a green path or trail	I cycle: mostly via streets	I cycle: my route includes a green path or cycleway	I take public transport	I drive	Other (please specify)
Site 1 (from above)	<input type="checkbox"/>	<input type="checkbox"/>	<input type="checkbox"/>	<input type="checkbox"/>	<input type="checkbox"/>	<input type="checkbox"/>	
Site 2 (from above)	<input type="checkbox"/>	<input type="checkbox"/>	<input type="checkbox"/>	<input type="checkbox"/>	<input type="checkbox"/>	<input type="checkbox"/>	

Q7 – How do you USE the two green space sites you visit the most?

Please tick all that apply:

	Site 1 (from Q6)	Site 2 (from Q6)
To sit and relax	<input type="checkbox"/>	<input type="checkbox"/>
To take the dog out	<input type="checkbox"/>	<input type="checkbox"/>
To go for a walk or hike	<input type="checkbox"/>	<input type="checkbox"/>
To run	<input type="checkbox"/>	<input type="checkbox"/>
To play	<input type="checkbox"/>	<input type="checkbox"/>
To ride my bicycle	<input type="checkbox"/>	<input type="checkbox"/>
To take the children to the play area	<input type="checkbox"/>	<input type="checkbox"/>
To attend events	<input type="checkbox"/>	<input type="checkbox"/>
As a shortcut or nicer route on my way to somewhere else	<input type="checkbox"/>	<input type="checkbox"/>
To observe/enjoy wildlife	<input type="checkbox"/>	<input type="checkbox"/>
To fish or hunt	<input type="checkbox"/>	<input type="checkbox"/>
To socialise/meet with others	<input type="checkbox"/>	<input type="checkbox"/>
To attend organised events or activities	<input type="checkbox"/>	<input type="checkbox"/>
To garden	<input type="checkbox"/>	<input type="checkbox"/>

Other (please explain): _____

Q8 – What improvements – if any – are needed to the sites you visit the most?

Please tick all that apply:

	Site 1 (from Q6)	Site 2 (from Q6)
Nothing – it's fine as it is!	<input type="checkbox"/>	<input type="checkbox"/>
Safer routes to get there on foot/bicycle (i.e. better protection from traffic)	<input type="checkbox"/>	<input type="checkbox"/>
More attractive routes to get there on foot/bicycle (i.e. offering more interesting scenery, better maintained, etc.)	<input type="checkbox"/>	<input type="checkbox"/>
Better small facilities (e.g. litter/dog bins, benches)	<input type="checkbox"/>	<input type="checkbox"/>
More opportunities to play	<input type="checkbox"/>	<input type="checkbox"/>
More facilities to exercise (e.g. gym equipment, exercise trail)	<input type="checkbox"/>	<input type="checkbox"/>
Public toilets that work	<input type="checkbox"/>	<input type="checkbox"/>
Keep them litter free	<input type="checkbox"/>	<input type="checkbox"/>
More opportunities to volunteer	<input type="checkbox"/>	<input type="checkbox"/>
More 'wildlife friendly' management (e.g. less frequent mowing, bird boxes)	<input type="checkbox"/>	<input type="checkbox"/>
More large trees	<input type="checkbox"/>	<input type="checkbox"/>
More interesting flowers and plants	<input type="checkbox"/>	<input type="checkbox"/>
Better signage (for way finding or to learn more about plants & animals around)	<input type="checkbox"/>	<input type="checkbox"/>
More paths	<input type="checkbox"/>	<input type="checkbox"/>
Staff presence	<input type="checkbox"/>	<input type="checkbox"/>

Other - please explain (remember to indicate which site(s) your comments relate to): _____

Q9 – Overall, considering all green spaces and other natural features (like trees and streams) in Wyre, which of the following benefits do you think Wyre Council ought to prioritise in its future policies, programmes and initiatives?

Please tick YOUR TOP 3 CHOICES:

- | | |
|--|--------------------------|
| To support wildlife | <input type="checkbox"/> |
| To help deal more (cost) effectively with flood control and stormwater management | <input type="checkbox"/> |
| To help enhance local people's health and promote healthier lifestyles | <input type="checkbox"/> |
| To ensure new developments contribute to maintain and enhance local landscape character | <input type="checkbox"/> |
| To help create green travel routes | <input type="checkbox"/> |
| To provide access to the coast and countryside | <input type="checkbox"/> |
| To contribute to producing biofuel (e.g. woodchips sustainably harvested from woodland & hedges) | <input type="checkbox"/> |
| To provide places to play/recreate close to people's homes | <input type="checkbox"/> |
| To grow food that can be consumed locally | <input type="checkbox"/> |
| To create attractive settings to attract and encourage business through quality of place | <input type="checkbox"/> |
| To develop the green tourism economy | <input type="checkbox"/> |
| Other: | |

SOME DETAILS ABOUT YOU (You're virtually done! 😊)

Q10 – Are you... female male

Q11 – Your age is...

- | | | |
|--|--|----------------------------------|
| <input type="checkbox"/> between 16 and 24 | <input type="checkbox"/> between 40 and 59 | <input type="checkbox"/> Over 75 |
| <input type="checkbox"/> between 25 and 39 | <input type="checkbox"/> between 60 and 75 | |

Q12 – Your home postcode is

...and the location of your work or place of study is

Postcode:

OR Street name:

-/- WHY ARE YOU ASKING THIS? → We will use this information only in aggregate form to help map travel journeys. This will help us understand better how people use/go to green spaces, as well as whether better green routes could help with daily commutes, that's all.

Q13 – Which of the following describes best your ethnic origin?

- | | | |
|---|--|--|
| <input type="checkbox"/> White (British or Irish) | <input type="checkbox"/> Asian (other) | <input type="checkbox"/> Black (Other) |
| <input type="checkbox"/> White (other) | <input type="checkbox"/> Black (African) | <input type="checkbox"/> Mixed race |
| <input type="checkbox"/> Chinese | <input type="checkbox"/> Black (Caribbean) | <input type="checkbox"/> Other |
| <input type="checkbox"/> Asian (Bangladeshi, Indian, Pakistani) | | |


Q14 - Do you have a long-standing illness, disability or infirmity? Yes | No

Q15 – TO CONCLUDE, are there any other comments you would like to bring to the Council's attention regarding Wyre's great outdoors?

😊 **THANK YOU VERY MUCH FOR YOUR REPOSSES** 😊

6: Wyre Great Outdoors Survey for Young People

Wyre Great Outdoors Survey for young people



Feel free to take this survey with you and fill it in your own time.

Please remember to get it back to us by **5pm Monday, 1 July 2013** at one of the following locations (just hand your completed survey to the front desk):

- Wyre Civic Centre
- Public libraries in Wyre (Cleveleys, Albert Street Fleetwood and Chatsworth Avenue Fleetwood, Garstang, Knott End, Poulton-le-Fylde and Thornton)
- Visit Wyre Centres in Fleetwood (at Marine Hall) and Garstang
- Wyre Coastal Visitor Centres at Wyre Estuary Country Park and Rossall Point
- Wyre Leisure Centres at Fleetwood, Garstang, Poulton-le-Fylde and Thornton

You may also return your survey by post (no later than 1 July 2013) to:

David Thow, Head of Planning Services,
Wyre Council, Civic Centre, Breck Road,
Poulton-le-Fylde, Lancashire, FY6 7PU

... or fill this survey online at wyre.gov.uk/consultation

For more information please visit wyre.gov.uk or call us at 01253 891000

Wyre Great Outdoors Survey



For young people (under 16)

Wyre Council needs your help to plan for the future of parks, green space and nature in Wyre. Please tell us what you think about Wyre's great outdoors! Your responses will be treated confidentially, and will only be used to help develop Wyre Council plans on playing pitches and on green spaces.

Q1 – In your neighbourhood, is there enough of...

	Yes, there's lots	There's enough	No, there's not enough	I don't know
Parks – from large town parks to smaller public gardens	<input type="checkbox"/>	<input type="checkbox"/>	<input type="checkbox"/>	<input type="checkbox"/>
Grassy areas – open mown grass amongst housing	<input type="checkbox"/>	<input type="checkbox"/>	<input type="checkbox"/>	<input type="checkbox"/>
Woods	<input type="checkbox"/>	<input type="checkbox"/>	<input type="checkbox"/>	<input type="checkbox"/>
Places where you can get to the beach and the coast -/- for this, think about the whole of Wyre rather than just your neighbourhood	<input type="checkbox"/>	<input type="checkbox"/>	<input type="checkbox"/>	<input type="checkbox"/>
Wetland – like marshes, where the land is saturated with water	<input type="checkbox"/>	<input type="checkbox"/>	<input type="checkbox"/>	<input type="checkbox"/>
Other natural areas – like wild meadows, moors, mossland	<input type="checkbox"/>	<input type="checkbox"/>	<input type="checkbox"/>	<input type="checkbox"/>
Outdoors sports areas – playing pitches for football, cricket, bowling etc.	<input type="checkbox"/>	<input type="checkbox"/>	<input type="checkbox"/>	<input type="checkbox"/>
Play space – with things to climb on, swings, etc	<input type="checkbox"/>	<input type="checkbox"/>	<input type="checkbox"/>	<input type="checkbox"/>
Allotments – areas to grow your own fruits and veg	<input type="checkbox"/>	<input type="checkbox"/>	<input type="checkbox"/>	<input type="checkbox"/>
Green paths and trails – to walk or cycle safely to school, to shops or to the countryside	<input type="checkbox"/>	<input type="checkbox"/>	<input type="checkbox"/>	<input type="checkbox"/>
Trees lining the streets	<input type="checkbox"/>	<input type="checkbox"/>	<input type="checkbox"/>	<input type="checkbox"/>
Trees around buildings and parking lots	<input type="checkbox"/>	<input type="checkbox"/>	<input type="checkbox"/>	<input type="checkbox"/>

Q2 – Do you go to some green spaces in Wyre? yes! → Please jump to Q4
 No, not so often... → Please jump to Q3

Q3 – What would make you use green space more? Please tick all that apply

- Easier/safer ways to get there**
- More interesting things to look at when I am there** - like flowers, big trees, ponds, some wildlife
- More interesting facilities to do things when I am there** - like swings and slides, or dead trees and rocks to climb on, or ballgames hoops & nets...
- More events where I can come to with others** - like sports tournaments, concerts, guided walks...
- Something that would make me feel safer when I am there** - like more park rangers presence, or better signs to help me find my way...
- Cleaner environment when I am there** - less dog mess, rubbish, graffiti
- Other** - please explain in the box below

If you have ideas about what Wyre Council could do to make it easier for you to use green space, please tell us below:

(→ Now please go to Q8...you're almost done!!)

Q4 – Are the green spaces and trees in your neighbourhood any good?

	Very good	Quite good	Hmm... okay	A bit bad	Very bad	None in my area	Don't know
Parks	<input type="checkbox"/>	<input type="checkbox"/>	<input type="checkbox"/>	<input type="checkbox"/>	<input type="checkbox"/>	<input type="checkbox"/>	<input type="checkbox"/>
Grassy areas	<input type="checkbox"/>	<input type="checkbox"/>	<input type="checkbox"/>	<input type="checkbox"/>	<input type="checkbox"/>	<input type="checkbox"/>	<input type="checkbox"/>
Woods	<input type="checkbox"/>	<input type="checkbox"/>	<input type="checkbox"/>	<input type="checkbox"/>	<input type="checkbox"/>	<input type="checkbox"/>	<input type="checkbox"/>
Wyre beaches & coast	<input type="checkbox"/>	<input type="checkbox"/>	<input type="checkbox"/>	<input type="checkbox"/>	<input type="checkbox"/>	<input type="checkbox"/>	<input type="checkbox"/>
Wetlands	<input type="checkbox"/>	<input type="checkbox"/>	<input type="checkbox"/>	<input type="checkbox"/>	<input type="checkbox"/>	<input type="checkbox"/>	<input type="checkbox"/>
Other natural areas	<input type="checkbox"/>	<input type="checkbox"/>	<input type="checkbox"/>	<input type="checkbox"/>	<input type="checkbox"/>	<input type="checkbox"/>	<input type="checkbox"/>
Outdoors sports areas	<input type="checkbox"/>	<input type="checkbox"/>	<input type="checkbox"/>	<input type="checkbox"/>	<input type="checkbox"/>	<input type="checkbox"/>	<input type="checkbox"/>
Play space	<input type="checkbox"/>	<input type="checkbox"/>	<input type="checkbox"/>	<input type="checkbox"/>	<input type="checkbox"/>	<input type="checkbox"/>	<input type="checkbox"/>
Allotments	<input type="checkbox"/>	<input type="checkbox"/>	<input type="checkbox"/>	<input type="checkbox"/>	<input type="checkbox"/>	<input type="checkbox"/>	<input type="checkbox"/>
Green path and trails	<input type="checkbox"/>	<input type="checkbox"/>	<input type="checkbox"/>	<input type="checkbox"/>	<input type="checkbox"/>	<input type="checkbox"/>	<input type="checkbox"/>
Trees lining the streets	<input type="checkbox"/>	<input type="checkbox"/>	<input type="checkbox"/>	<input type="checkbox"/>	<input type="checkbox"/>	<input type="checkbox"/>	<input type="checkbox"/>
Trees around buildings & parking lots	<input type="checkbox"/>	<input type="checkbox"/>	<input type="checkbox"/>	<input type="checkbox"/>	<input type="checkbox"/>	<input type="checkbox"/>	<input type="checkbox"/>

Would you like to explain some of your answers above?

Q5 – What are the TWO GREEN SPACES YOU VISIT MOST and how often do you get there?

(a) Enter the name & location of each site	Tick how often you go there:	Every day	At least once a week	At least once a month	At least once every 6 months	At least once a year
Site 1 Name: _____ Location - tell us the street name or what's nearby: _____		<input type="checkbox"/>	<input type="checkbox"/>	<input type="checkbox"/>	<input type="checkbox"/>	<input type="checkbox"/>
Site 2 Name: _____ Location - tell us the street name or what's nearby: _____		<input type="checkbox"/>	<input type="checkbox"/>	<input type="checkbox"/>	<input type="checkbox"/>	<input type="checkbox"/>

Q6 – What do you DO when you're there? Please tick all that apply

	Site 1 (from above)	Site 2 (from above)
I hang-out	<input type="checkbox"/>	<input type="checkbox"/>
I walk the dog	<input type="checkbox"/>	<input type="checkbox"/>
I do some exercise	<input type="checkbox"/>	<input type="checkbox"/>
I play games	<input type="checkbox"/>	<input type="checkbox"/>
I ride my bicycle or my skateboard	<input type="checkbox"/>	<input type="checkbox"/>
I walk and run around	<input type="checkbox"/>	<input type="checkbox"/>
I climb trees	<input type="checkbox"/>	<input type="checkbox"/>
I have a kickabout	<input type="checkbox"/>	<input type="checkbox"/>
It's a shortcut/nice route when I am on my way to somewhere else	<input type="checkbox"/>	<input type="checkbox"/>
I enjoy the wildlife and scenery	<input type="checkbox"/>	<input type="checkbox"/>
I go fishing	<input type="checkbox"/>	<input type="checkbox"/>
I meet with friends	<input type="checkbox"/>	<input type="checkbox"/>
Other - please explain: _____		

Q7 – What would make the two sites you visit BETTER? Please tick all that apply

	Site 1 (from above)	Site 2 (from above)
Nothing – it's fine as it is!	<input type="checkbox"/>	<input type="checkbox"/>
Safer routes to get there (more protection from traffic)	<input type="checkbox"/>	<input type="checkbox"/>
Nicer routes to get there (more enjoyable scenery)	<input type="checkbox"/>	<input type="checkbox"/>
Better signs (to find your way, or about the plants and animal that are there)	<input type="checkbox"/>	<input type="checkbox"/>
Toilets that work	<input type="checkbox"/>	<input type="checkbox"/>
Natural things to climb on and play with (like big rocks, earth mounds, dead trees)	<input type="checkbox"/>	<input type="checkbox"/>
More interesting flowers and plants	<input type="checkbox"/>	<input type="checkbox"/>
More big trees	<input type="checkbox"/>	<input type="checkbox"/>
More ballgames areas (basketball, football)	<input type="checkbox"/>	<input type="checkbox"/>
More events (summer concerts, races, etc)	<input type="checkbox"/>	<input type="checkbox"/>
Keeping litter / dog mess free	<input type="checkbox"/>	<input type="checkbox"/>
The presence staff / park rangers	<input type="checkbox"/>	<input type="checkbox"/>
Places to sit	<input type="checkbox"/>	<input type="checkbox"/>

Other - please explain by writing in the box:

SOME DETAILS ABOUT YOU (You're almost FINISHED!!):

Q8 – Are you... a Boy OR a Girl?

Q9 – How old are you? I am _____ years old.

Q10 – Which neighbourhood do you live in? I live in _____

Q11 – What school do you go to? I go to _____

Q12 – Which best describes you?

<input type="checkbox"/> White (British or Irish)	<input type="checkbox"/> Asian (other)	<input type="checkbox"/> Black (Other)
<input type="checkbox"/> White (other)	<input type="checkbox"/> Black (African)	<input type="checkbox"/> Mixed race
<input type="checkbox"/> Chinese	<input type="checkbox"/> Black (Caribbean)	<input type="checkbox"/> Other
<input type="checkbox"/> Asian (Bangladeshi, Indian, Pakistani)		

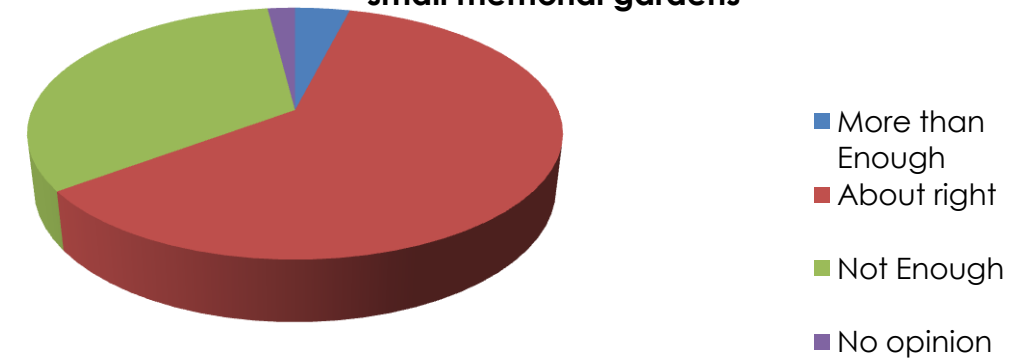
THANK YOU VERY MUCH

7: Wyre Great Outdoors Survey for Adults Results

**Enough of facilities:
Parks - from large formal town parks to small memorial gardens**

	% Total	% Answer	Count
Number of Responses	98.06%	-	202
More than Enough	3.88%	3.96%	8
About right	59.71%	60.89%	123
Not Enough	32.52%	33.17%	67
No opinion	1.94%	1.98%	4
[No Response]	1.94%	-	4
Total	100.00%	100.00%	206

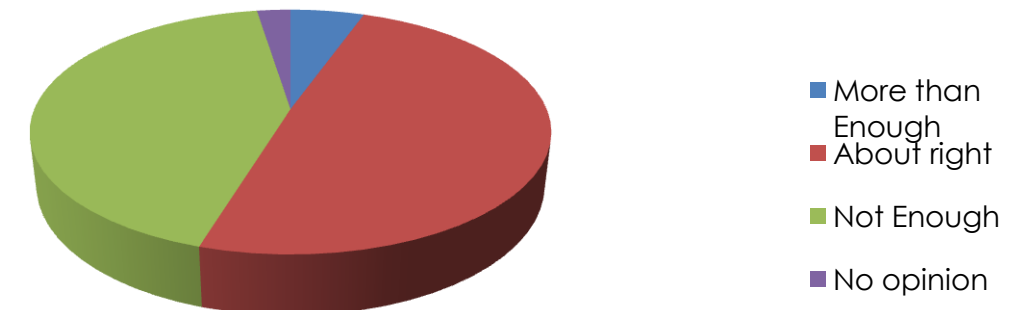
Enough of facilities: Parks from large formal town parks to small memorial gardens



**Enough of facilities:
Grassy areas - areas of accessible open space and mown grass amongst housing**

	% Total	% Answer	Count
Number of Responses	97.57%	-	201
More than Enough	5.34%	5.47%	11
About right	48.06%	49.25%	99
Not Enough	41.75%	42.79%	86
No opinion	2.43%	2.49%	5
[No Response]	2.43%	-	5
Total	100.00%	100.00%	206

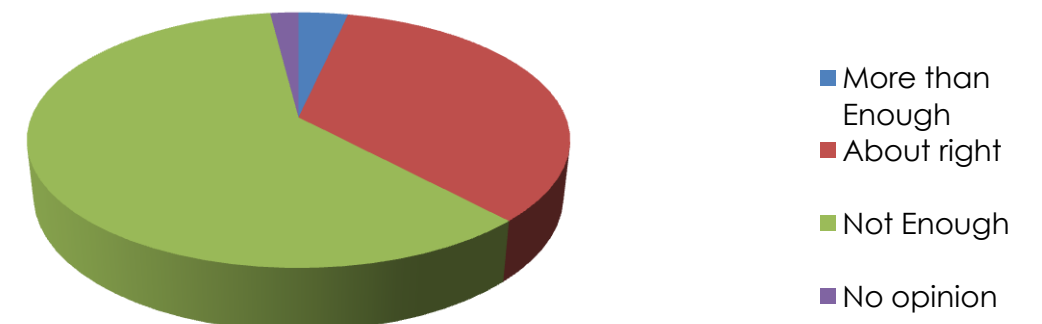
Enough of facilities: Grassy areas - areas of accessible open space and mown grass amongst housing



**Enough of facilities :
Woodlands**

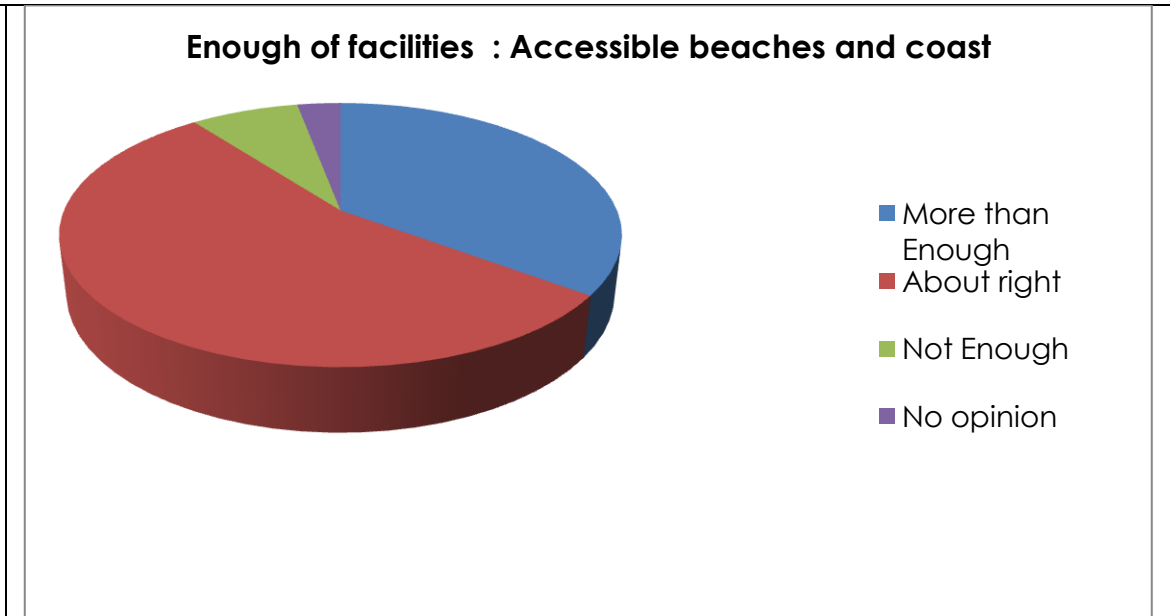
	% Total	% Answer	Count
Number of Responses	97.09%	-	200
More than Enough	3.40%	3.50%	7
About right	33.50%	34.50%	69
Not Enough	58.25%	60.00%	120
No opinion	1.94%	2.00%	4
[No Response]	2.91%	-	6
Total	100.00%	100.00%	206

Enough of facilities : Woodlands



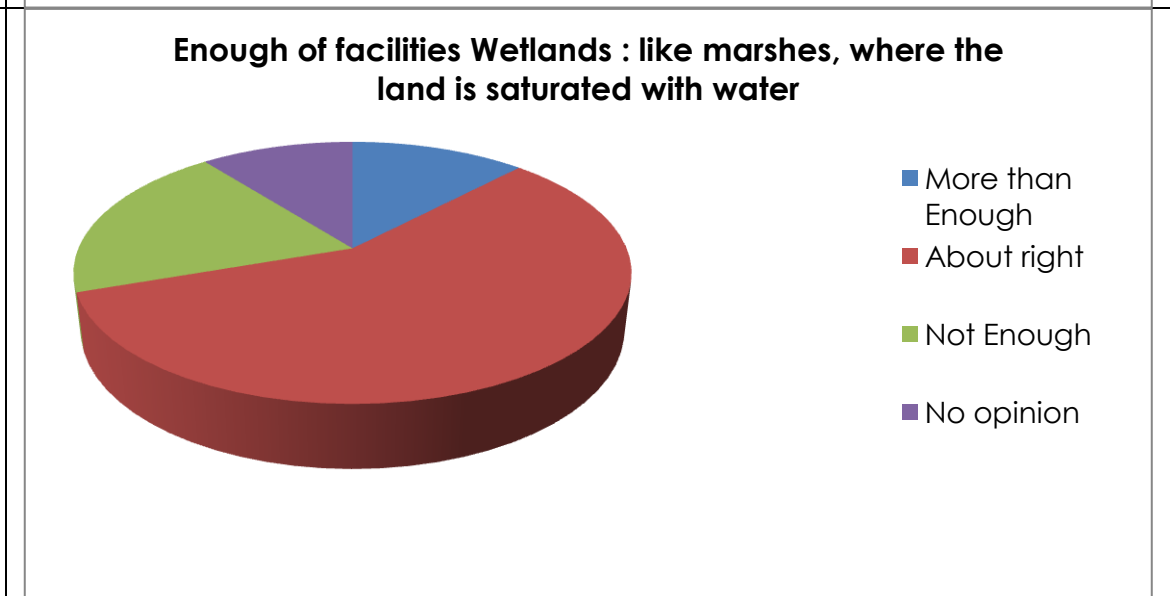
**Enough of facilities :
Accessible beaches and coast**

	% Total	% Answer	Count
Number of Responses	98.06%	-	202
More than Enough	34.47%	35.15%	71
About right	53.40%	54.46%	110
Not Enough	7.28%	7.43%	15
No opinion	2.91%	2.97%	6
[No Response]	1.94%	-	4
Total	100.00%	100.00%	206



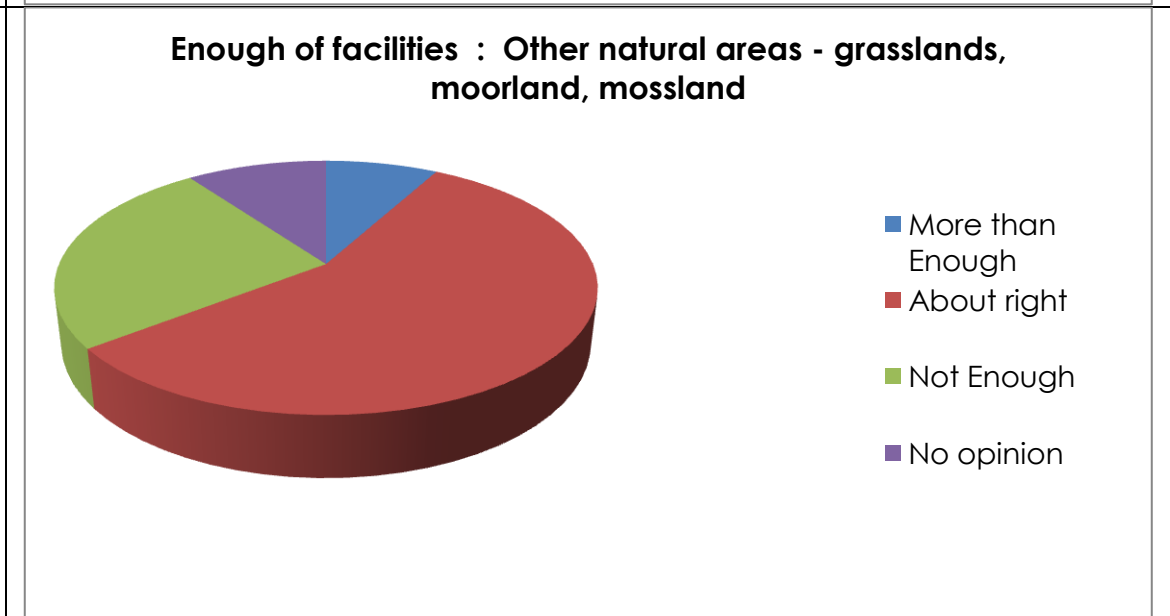
**Enough of facilities :
Wetlands - like marshes, where the land is saturated with water**

	% Total	% Answer	Count
Number of Responses	96.12%	-	198
More than Enough	11.65%	12.12%	24
About right	55.34%	57.58%	114
Not Enough	18.93%	19.70%	39
No opinion	10.19%	10.61%	21
[No Response]	3.88%	-	8
Total	100.00%	100.00%	206



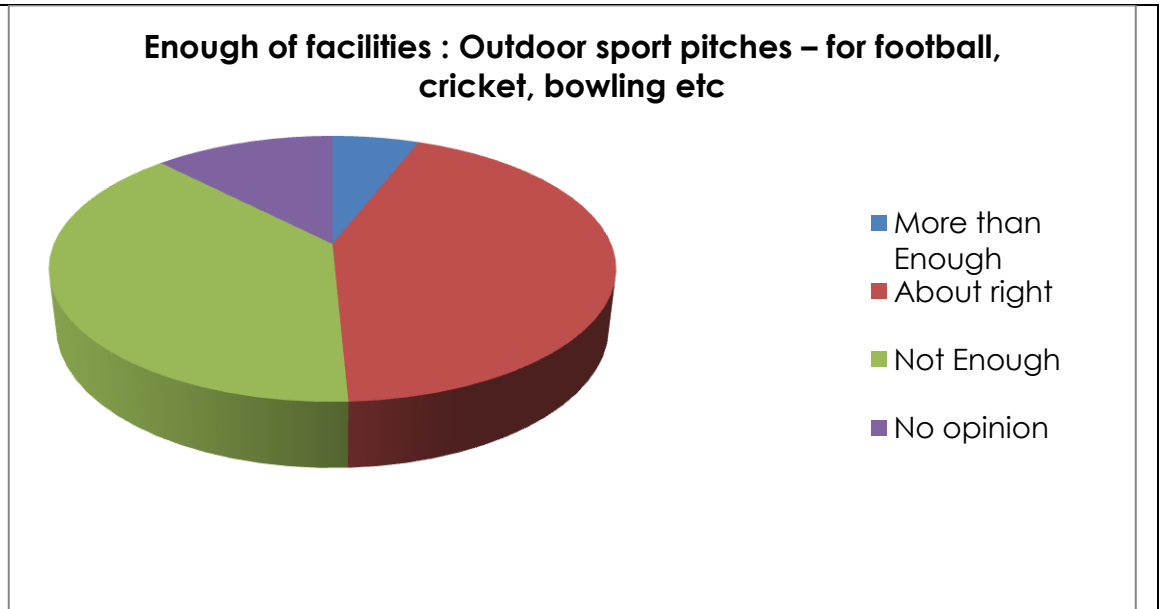
**Enough of facilities :
Other natural areas - grasslands, moorland, mossland**

	% Total	% Answer	Count
Number of Responses	97.09%	-	200
More than Enough	7.77%	8.00%	16
About right	54.85%	56.50%	113
Not Enough	24.76%	25.50%	51
No opinion	9.71%	10.00%	20
[No Response]	2.91%	-	6
Total	100.00%	100.00%	206



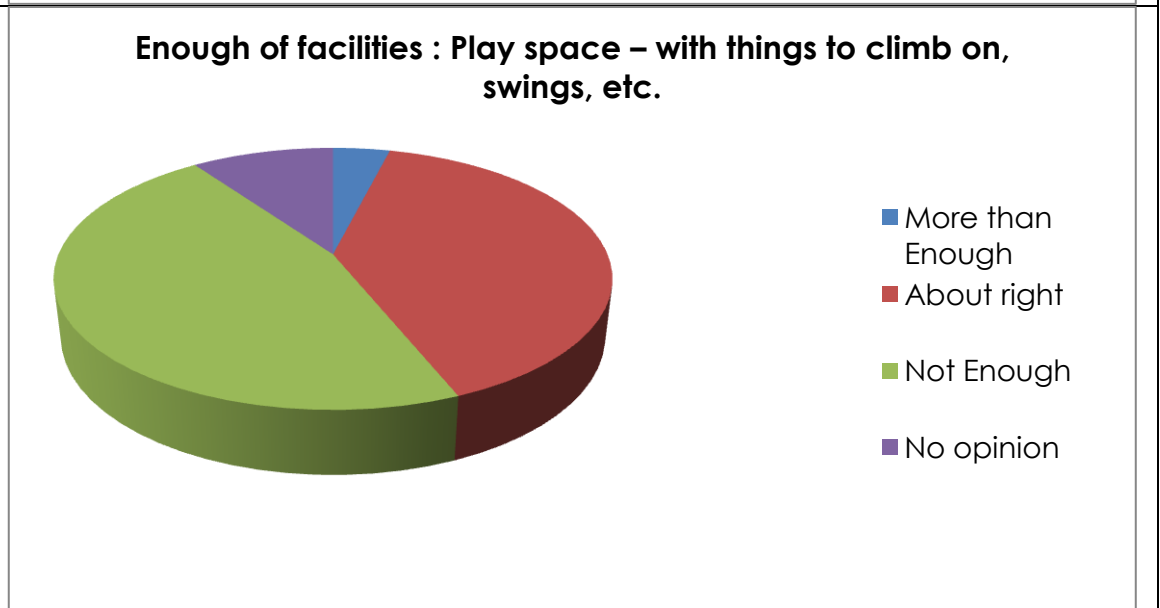
**Enough of facilities :
Outdoor sport pitches – for football, cricket, bowling etc**

	% Total	% Answer	Count
Number of Responses	98.54%	-	203
More than Enough	5.83%	5.91%	12
About right	42.72%	43.35%	88
Not Enough	37.86%	38.42%	78
No opinion	12.14%	12.32%	25
[No Response]	1.46%	-	3
Total	100.00%	100.00%	206



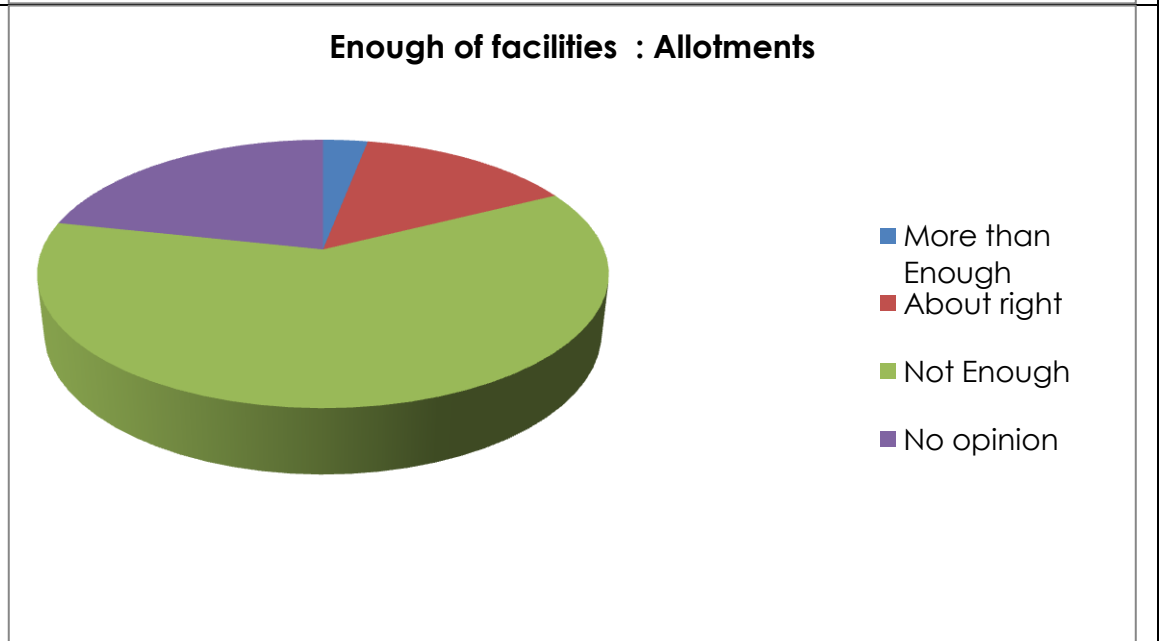
**Enough of facilities :
Play space – with things to climb on, swings, etc.**

	% Total	% Answer	Count
Number of Responses	98.54%	-	203
More than Enough	3.88%	3.94%	8
About right	39.32%	39.90%	81
Not Enough	45.63%	46.31%	94
No opinion	9.71%	9.85%	20
[No Response]	1.46%	-	3
Total	100.00%	100.00%	206



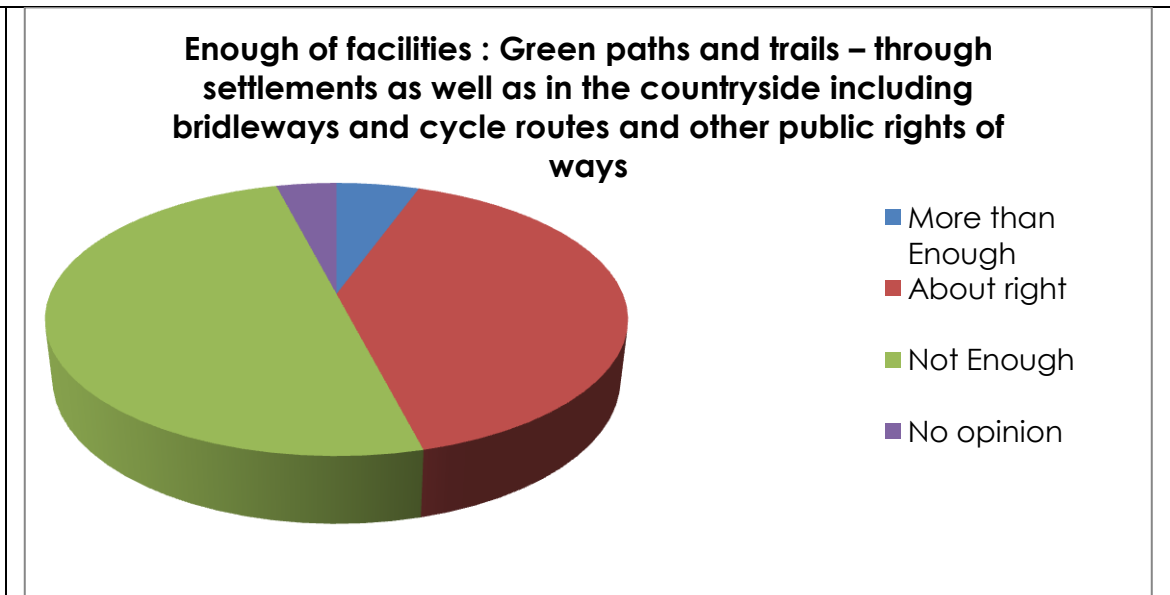
Enough of facilities Allotments

	% Total	% Answer	Count
Number of Responses	96.60%	-	199
More than Enough	2.91%	3.02%	6
About right	14.08%	14.57%	29
Not Enough	58.74%	60.80%	121
No opinion	20.87%	21.61%	43
[No Response]	3.40%	-	7
Total	100.00%	100.00%	206



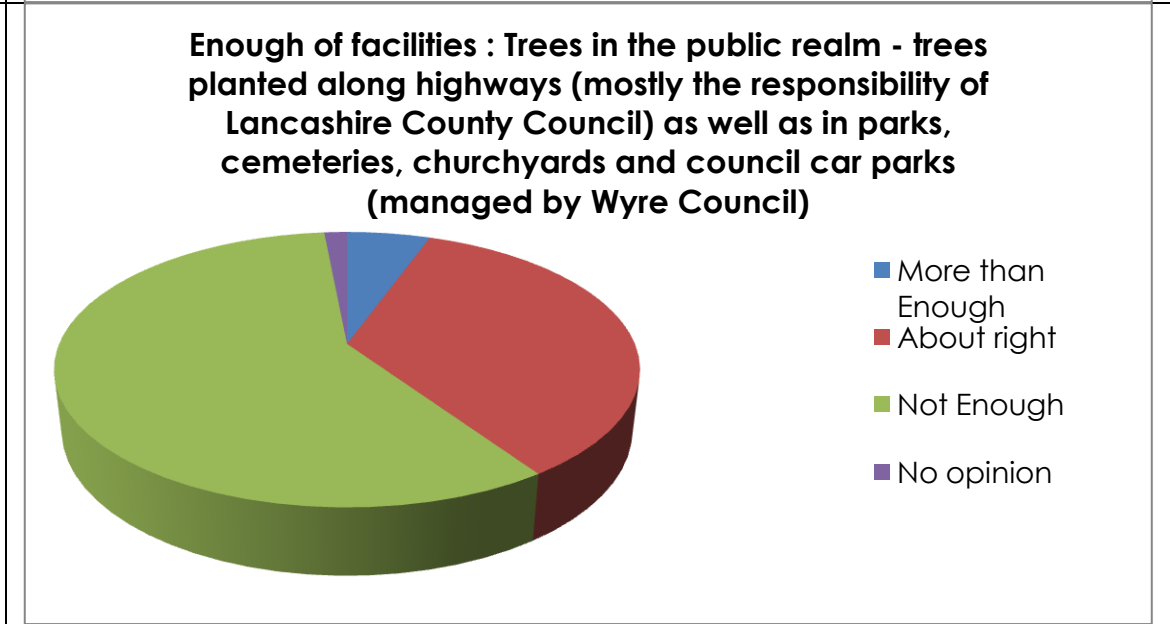
Enough of facilities :
Green paths and trails – through settlements as well as in the countryside including bridleways and cycle routes and other public rights of ways

	% Total	% Answer	Count
Number of Responses	97.09%	-	200
More than Enough	5.34%	5.50%	11
About right	39.32%	40.50%	81
Not Enough	48.54%	50.00%	100
No opinion	3.88%	4.00%	8
[No Response]	2.91%	-	6
Total	100.00%	100.00%	206




Enough of facilities :
Trees in the public realm - trees planted along highways (mostly the responsibility of Lancashire County Council) as well as in parks, cemeteries, churchyards and council car parks (managed by Wyre Council)

	% Total	% Answer	Count
Number of Responses	97.09%	-	200
More than Enough	5.34%	5.50%	11
About right	33.98%	35.00%	70
Not Enough	56.31%	58.00%	116
No opinion	1.46%	1.50%	3
[No Response]	2.91%	-	6
Total	100.00%	100.00%	206



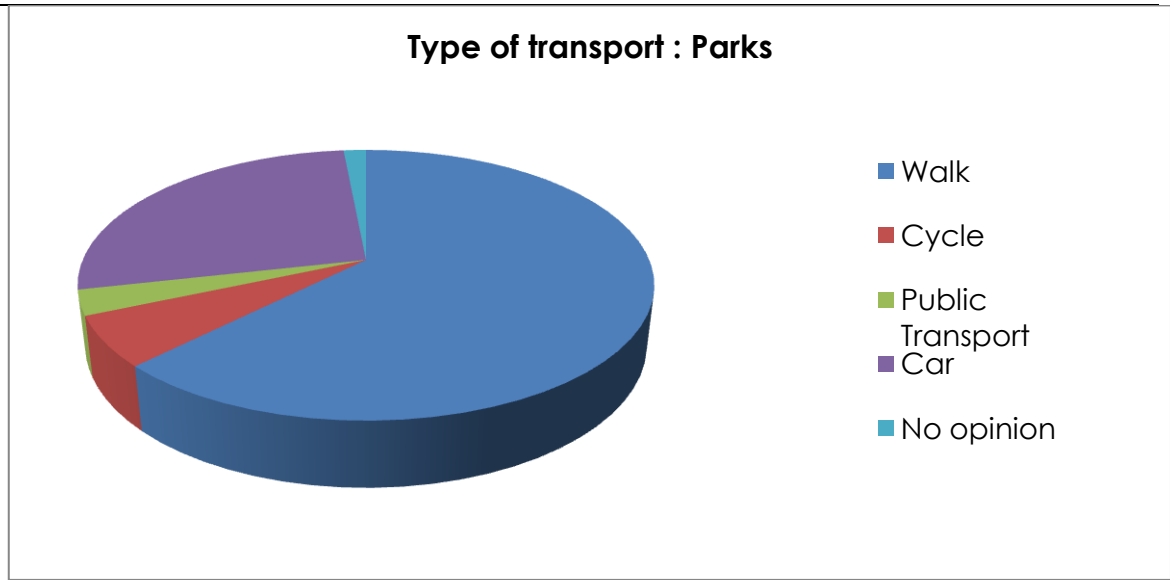
Enough of facilities :
Trees in the private realm - trees on private property (Wyre Council can help protect those, and ensure new trees are included in new developments)

	% Total	% Answer	Count
Number of Responses	98.06%	-	202
More than Enough	6.31%	6.44%	13
About right	33.98%	34.65%	70
Not Enough	49.03%	50.00%	101
No opinion	8.74%	8.91%	18
[No Response]	1.94%	-	4
Total	100.00%	100.00%	206



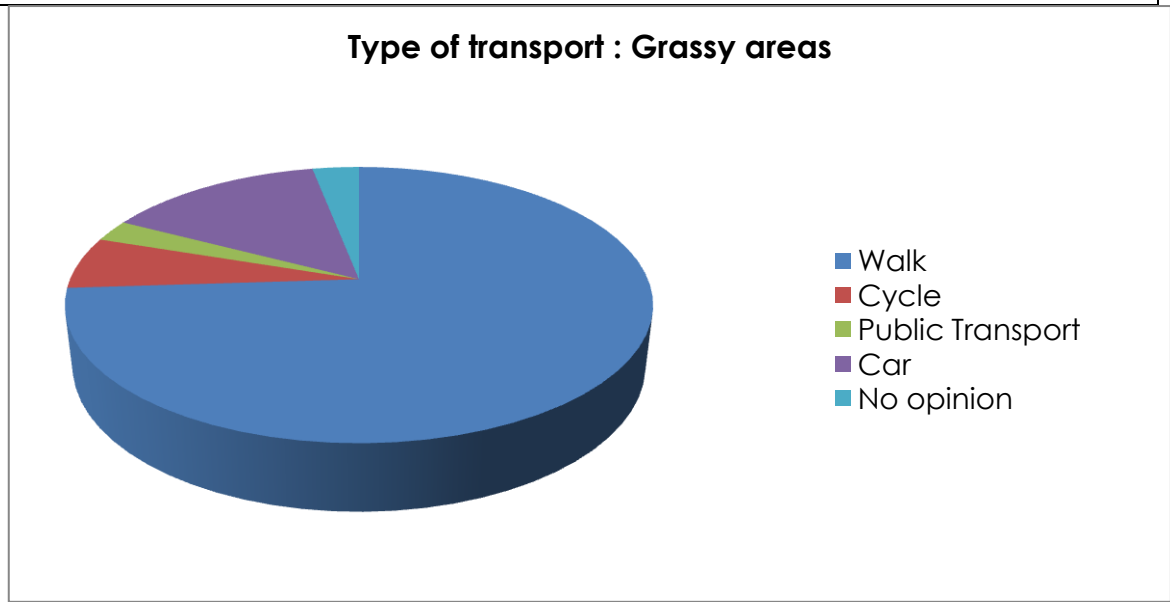
Type of transport : Parks

	% Total	% Answer	Count
Number of Responses	97.09%	-	200
Walk	60.68%	62.50%	125
Cycle	5.83%	6.00%	12
Public Transport	2.91%	3.00%	6
Car	26.21%	27.00%	54
No opinion	1.46%	1.50%	3
[No Response]	2.91%	-	6
Total	100.00%	100.00%	206



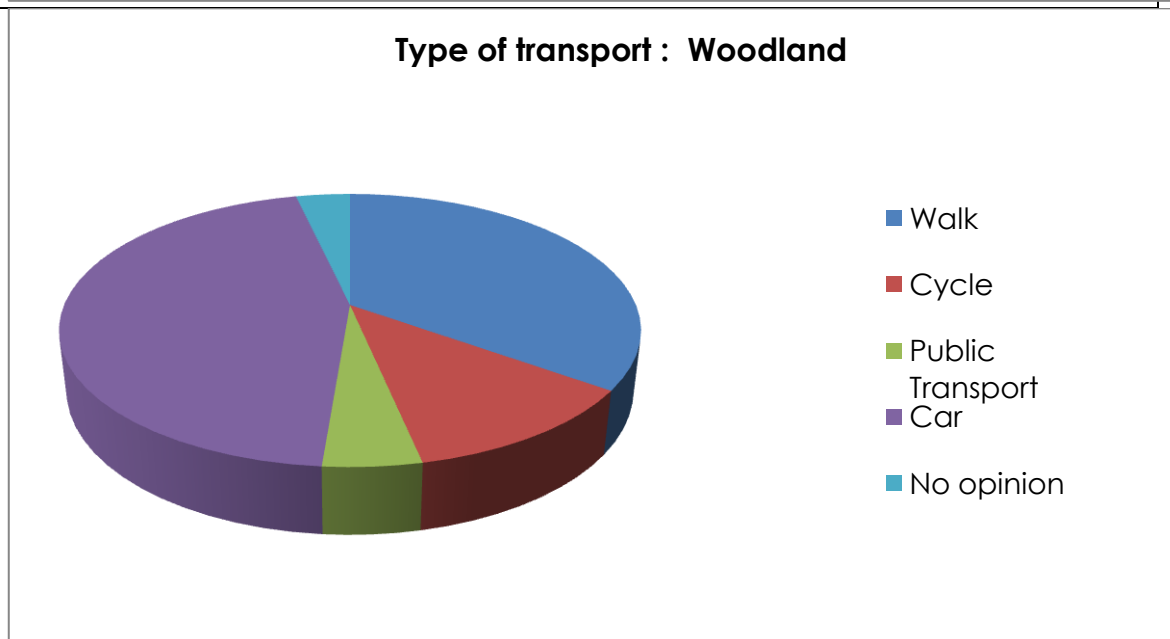
Type of transport : Grassy areas

	% Total	% Answer	Count
Number of Responses	95.15%	-	196
Walk	70.39%	73.98%	145
Cycle	5.83%	6.12%	12
Public Transport	2.43%	2.55%	5
Car	13.59%	14.29%	28
No opinion	2.91%	3.06%	6
[No Response]	4.85%	-	10
Total	100.00%	100.00%	206

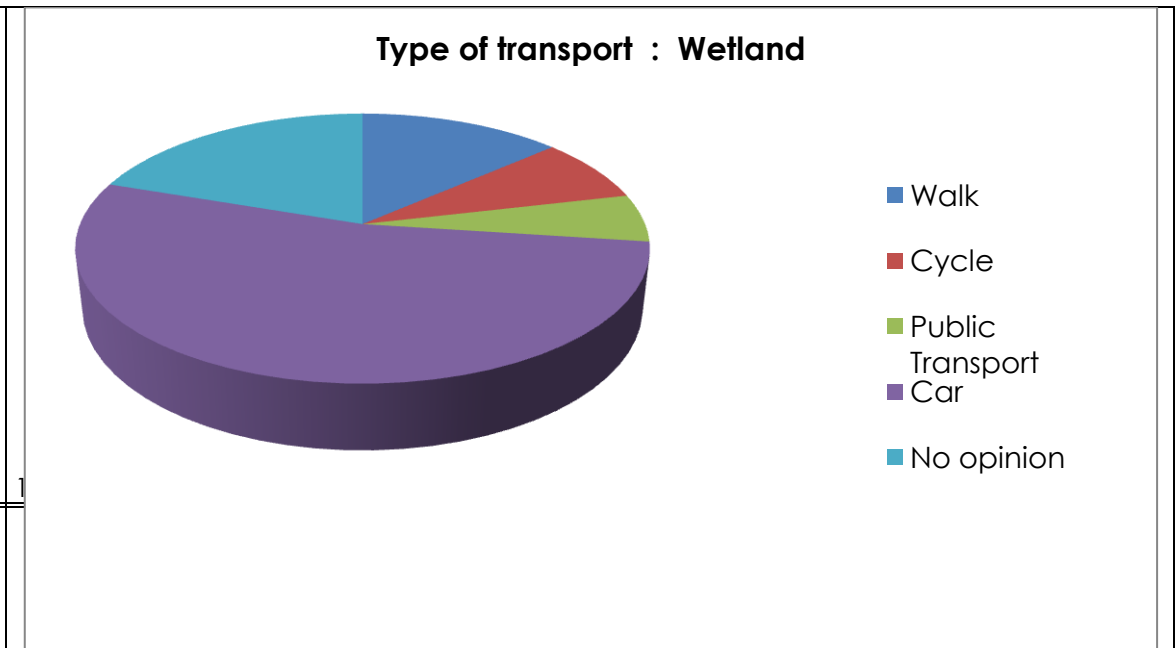


Type of transport : Woodland

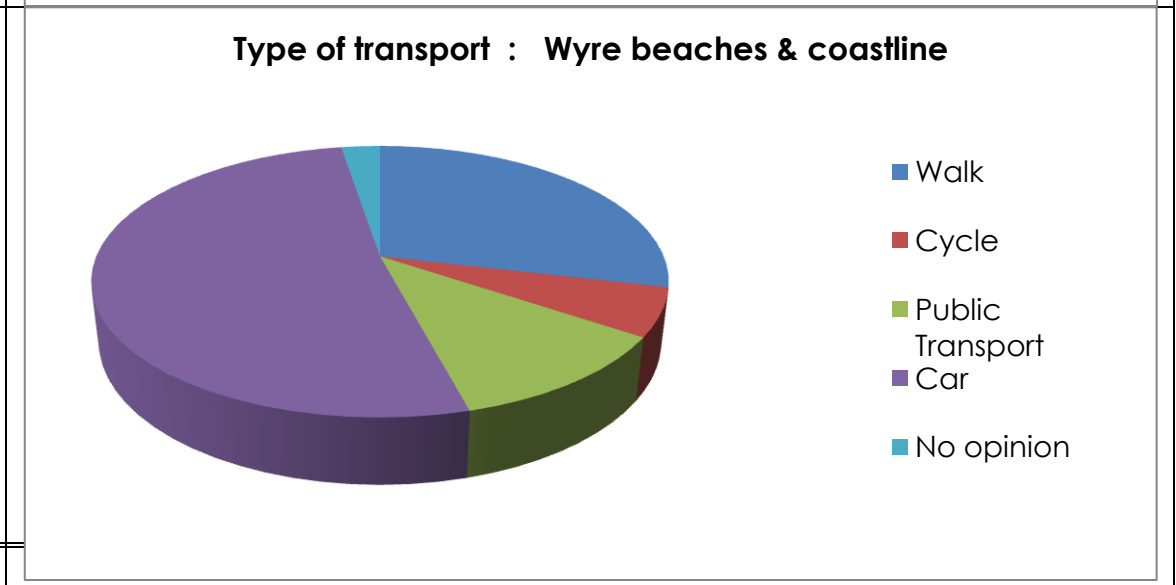
	% Total	% Answer	Count
Number of Responses	94.66%	-	195
Walk	33.01%	34.87%	68
Cycle	11.17%	11.79%	23
Public Transport	4.37%	4.62%	9
Car	42.72%	45.13%	88
No opinion	3.40%	3.59%	7
[No Response]	5.34%	-	11
Total	100.00%	100.00%	206



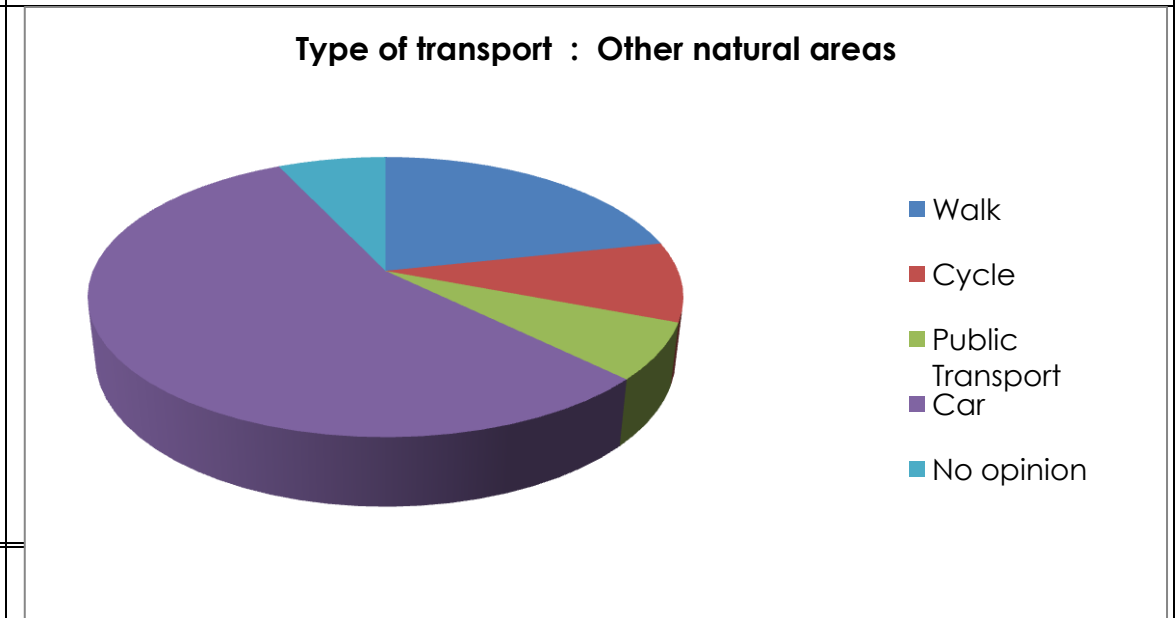
Type of transport : Wetland			
	% Total	% Answer	Count
Number of Responses	93.20%	-	192
Walk	12.62%	13.54%	26
Cycle	7.28%	7.81%	15
Public Transport	5.34%	5.73%	11
Car	49.51%	53.13%	102
No opinion	18.45%	19.79%	38
[No Response]	6.80%	-	
Total	100.00%	100.00%	206



Type of transport : Wyre beaches & coastline			
	% Total	% Answer	Count
Number of Responses	93.20%	-	192
Walk	26.70%	28.65%	55
Cycle	5.34%	5.73%	11
Public Transport	10.68%	11.46%	22
Car	48.06%	51.56%	99
No opinion	2.43%	2.60%	5
[No Response]	6.80%	-	14
Total	100.00%	100.00%	206



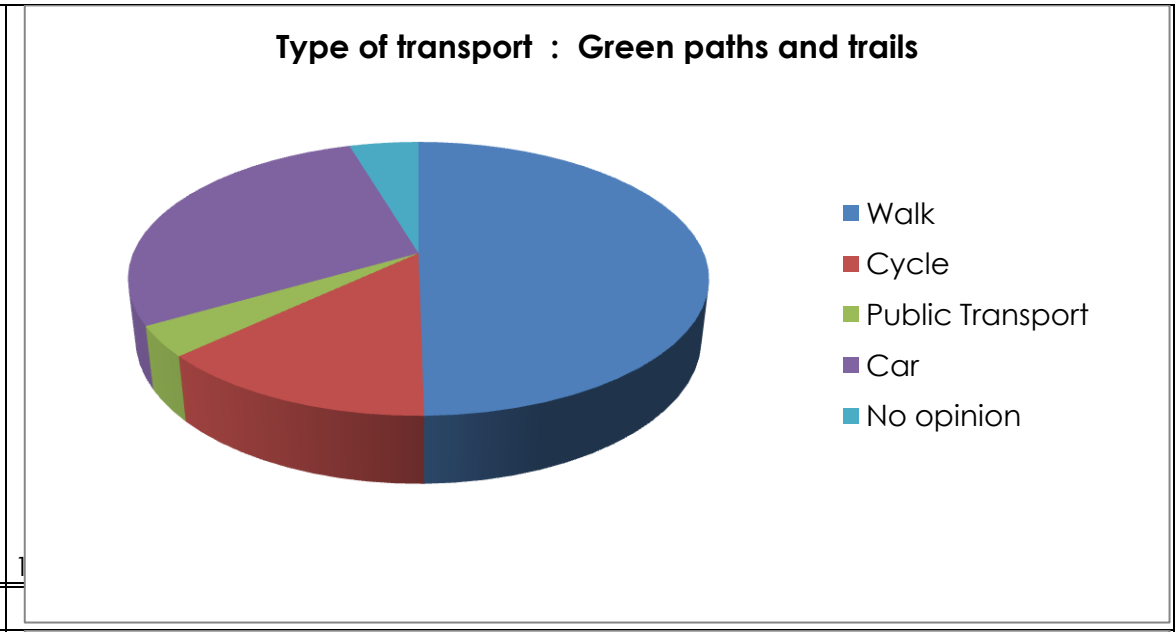
Type of transport : Other natural areas			
	% Total	% Answer	Count
Number of Responses	89.81%	-	185
Walk	19.42%	21.62%	40
Cycle	8.25%	9.19%	17
Public Transport	5.83%	6.49%	12
Car	50.00%	55.68%	103
No opinion	6.31%	7.03%	13
[No Response]	10.19%	-	21
Total	100.00%	100.00%	206



<p>Type of transport : Outdoors sport pitches</p> <table border="1"> <thead> <tr> <th></th> <th>% Total</th> <th>% Answer</th> <th>Count</th> </tr> </thead> <tbody> <tr> <td>Number of Responses</td> <td>90.78%</td> <td>-</td> <td>187</td> </tr> <tr> <td>Walk</td> <td>32.04%</td> <td>35.29%</td> <td>66</td> </tr> <tr> <td>Cycle</td> <td>3.88%</td> <td>4.28%</td> <td>8</td> </tr> <tr> <td>Public Transport</td> <td>5.34%</td> <td>5.88%</td> <td>11</td> </tr> <tr> <td>Car</td> <td>29.61%</td> <td>32.62%</td> <td>61</td> </tr> <tr> <td>No opinion</td> <td>19.90%</td> <td>21.93%</td> <td>41</td> </tr> <tr> <td>[No Response]</td> <td>9.22%</td> <td>-</td> <td>19</td> </tr> <tr> <td>Total</td> <td>100.00%</td> <td>100.00%</td> <td>206</td> </tr> </tbody> </table>		% Total	% Answer	Count	Number of Responses	90.78%	-	187	Walk	32.04%	35.29%	66	Cycle	3.88%	4.28%	8	Public Transport	5.34%	5.88%	11	Car	29.61%	32.62%	61	No opinion	19.90%	21.93%	41	[No Response]	9.22%	-	19	Total	100.00%	100.00%	206	<p>Type of transport : Outdoors sport pitches</p>
	% Total	% Answer	Count																																		
Number of Responses	90.78%	-	187																																		
Walk	32.04%	35.29%	66																																		
Cycle	3.88%	4.28%	8																																		
Public Transport	5.34%	5.88%	11																																		
Car	29.61%	32.62%	61																																		
No opinion	19.90%	21.93%	41																																		
[No Response]	9.22%	-	19																																		
Total	100.00%	100.00%	206																																		
<p>Type of transport : Play space</p> <table border="1"> <thead> <tr> <th></th> <th>% Total</th> <th>% Answer</th> <th>Count</th> </tr> </thead> <tbody> <tr> <td>Number of Responses</td> <td>92.23%</td> <td>-</td> <td>190</td> </tr> <tr> <td>Walk</td> <td>54.37%</td> <td>58.95%</td> <td>112</td> </tr> <tr> <td>Cycle</td> <td>4.37%</td> <td>4.74%</td> <td>9</td> </tr> <tr> <td>Public Transport</td> <td>3.40%</td> <td>3.68%</td> <td>7</td> </tr> <tr> <td>Car</td> <td>13.11%</td> <td>14.21%</td> <td>27</td> </tr> <tr> <td>No opinion</td> <td>16.99%</td> <td>18.42%</td> <td>35</td> </tr> <tr> <td>[No Response]</td> <td>7.77%</td> <td>-</td> <td>16</td> </tr> <tr> <td>Total</td> <td>100.00%</td> <td>100.00%</td> <td>206</td> </tr> </tbody> </table>		% Total	% Answer	Count	Number of Responses	92.23%	-	190	Walk	54.37%	58.95%	112	Cycle	4.37%	4.74%	9	Public Transport	3.40%	3.68%	7	Car	13.11%	14.21%	27	No opinion	16.99%	18.42%	35	[No Response]	7.77%	-	16	Total	100.00%	100.00%	206	<p>Type of transport : Play space</p>
	% Total	% Answer	Count																																		
Number of Responses	92.23%	-	190																																		
Walk	54.37%	58.95%	112																																		
Cycle	4.37%	4.74%	9																																		
Public Transport	3.40%	3.68%	7																																		
Car	13.11%	14.21%	27																																		
No opinion	16.99%	18.42%	35																																		
[No Response]	7.77%	-	16																																		
Total	100.00%	100.00%	206																																		
<p>Type of transport : Allotments</p> <table border="1"> <thead> <tr> <th></th> <th>% Total</th> <th>% Answer</th> <th>Count</th> </tr> </thead> <tbody> <tr> <td>Number of Responses</td> <td>91.75%</td> <td>-</td> <td>189</td> </tr> <tr> <td>Walk</td> <td>24.76%</td> <td>26.98%</td> <td>51</td> </tr> <tr> <td>Cycle</td> <td>7.77%</td> <td>8.47%</td> <td>16</td> </tr> <tr> <td>Public Transport</td> <td>2.43%</td> <td>2.65%</td> <td>5</td> </tr> <tr> <td>Car</td> <td>22.82%</td> <td>24.87%</td> <td>47</td> </tr> <tr> <td>No opinion</td> <td>33.98%</td> <td>37.04%</td> <td>70</td> </tr> <tr> <td>[No Response]</td> <td>8.25%</td> <td>-</td> <td>17</td> </tr> <tr> <td>Total</td> <td>100.00%</td> <td>100.00%</td> <td>206</td> </tr> </tbody> </table>		% Total	% Answer	Count	Number of Responses	91.75%	-	189	Walk	24.76%	26.98%	51	Cycle	7.77%	8.47%	16	Public Transport	2.43%	2.65%	5	Car	22.82%	24.87%	47	No opinion	33.98%	37.04%	70	[No Response]	8.25%	-	17	Total	100.00%	100.00%	206	<p>Type of transport : Allotments</p>
	% Total	% Answer	Count																																		
Number of Responses	91.75%	-	189																																		
Walk	24.76%	26.98%	51																																		
Cycle	7.77%	8.47%	16																																		
Public Transport	2.43%	2.65%	5																																		
Car	22.82%	24.87%	47																																		
No opinion	33.98%	37.04%	70																																		
[No Response]	8.25%	-	17																																		
Total	100.00%	100.00%	206																																		

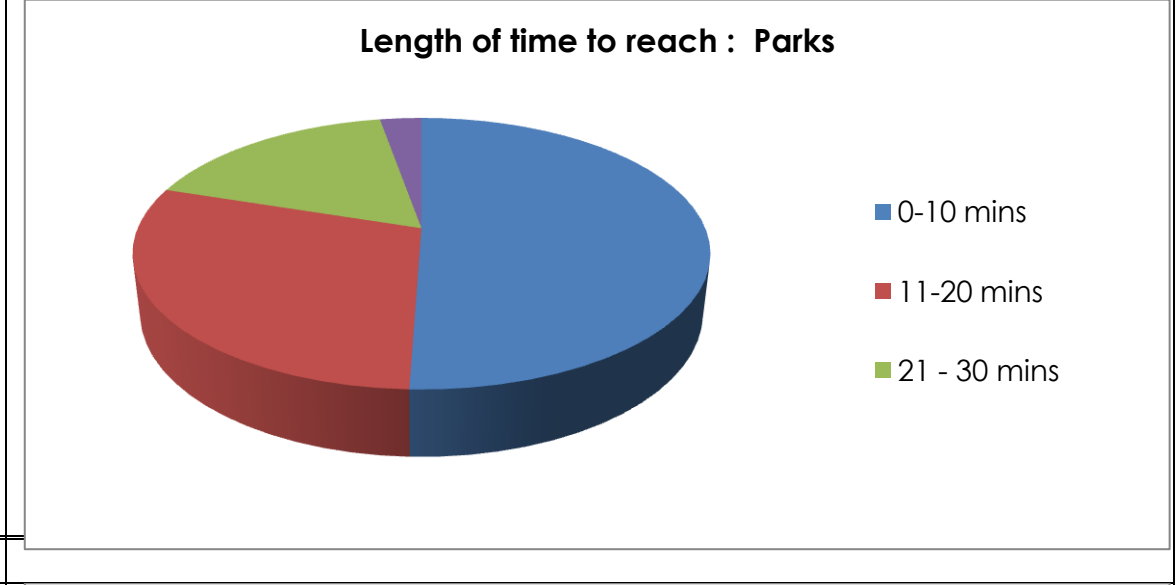
**Type of transport :
Green paths and trails**

	% Total	% Answer	Count
Number of Responses	94.66%	-	195
Walk	47.09%	49.74%	97
Cycle	12.62%	13.33%	26
Public Transport	3.40%	3.59%	7
Car	27.18%	28.72%	56
No opinion	4.37%	4.62%	9
[No Response]	5.34%	-	
Total	100.00%	100.00%	206



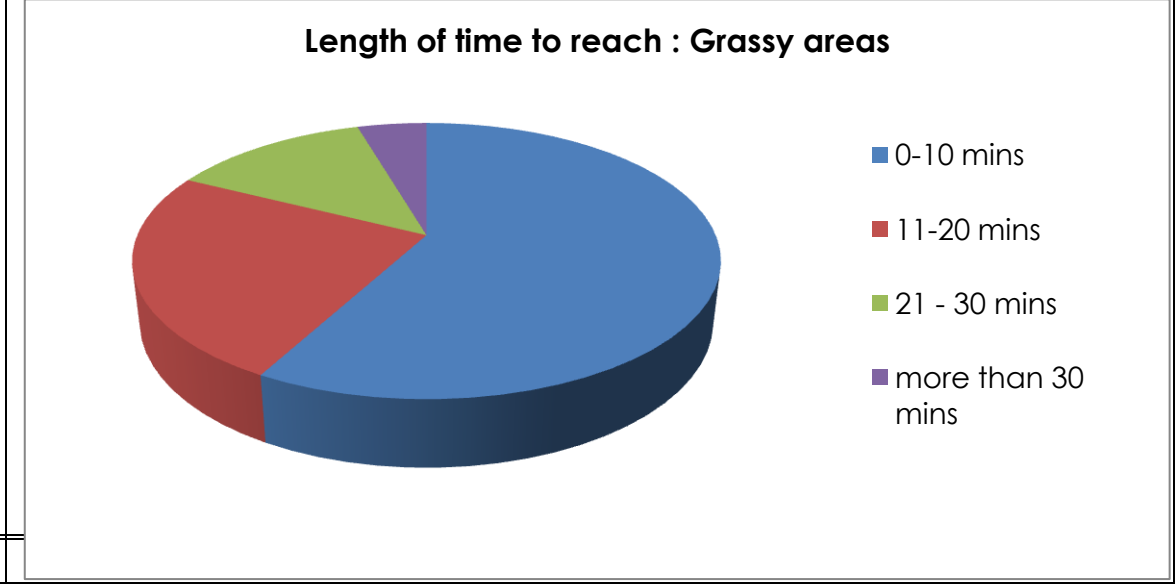
**Length of time to reach :
Parks**

	% Total	% Answer	Count
Number of Responses	87.38%	-	180
0-10 mins	44.17%	50.56%	91
11-20 mins	25.73%	29.44%	53
21 - 30 mins	15.05%	17.22%	31
more than 30 mins	2.43%	2.78%	5
[No Response]	12.62%	-	26
Total	100.00%	100.00%	206



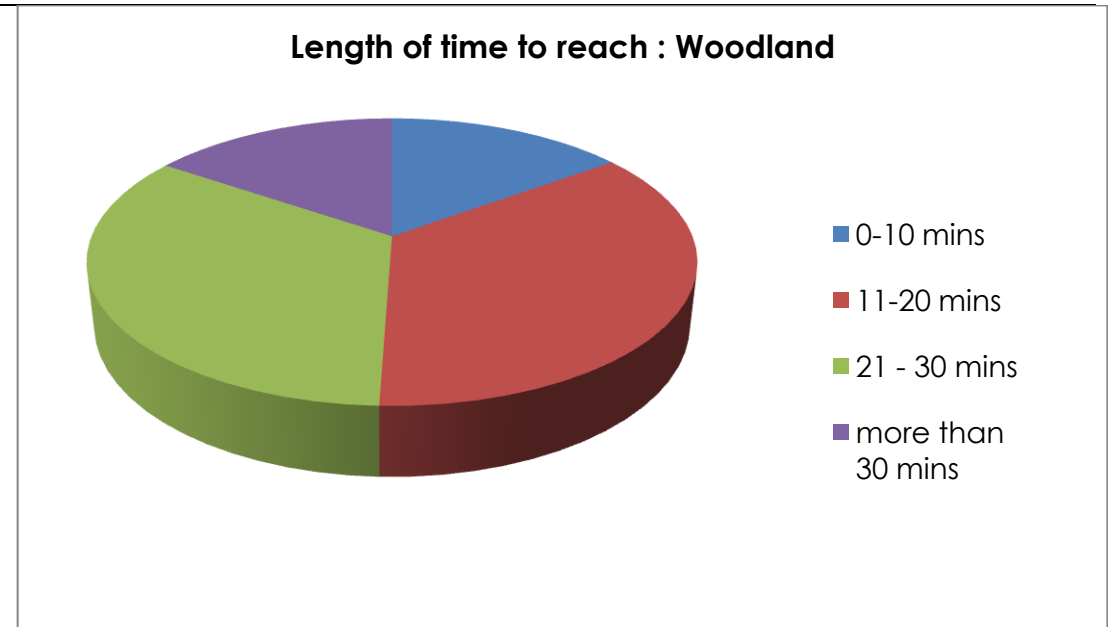
**Length of time to reach :
Grassy areas**

	% Total	% Answer	Count
Number of Responses	85.44%	-	176
0-10 mins	49.51%	57.95%	102
11-20 mins	20.87%	24.43%	43
21 - 30 mins	11.17%	13.07%	23
more than 30 mins	3.88%	4.55%	8
[No Response]	14.56%	-	30
Total	100.00%	100.00%	206



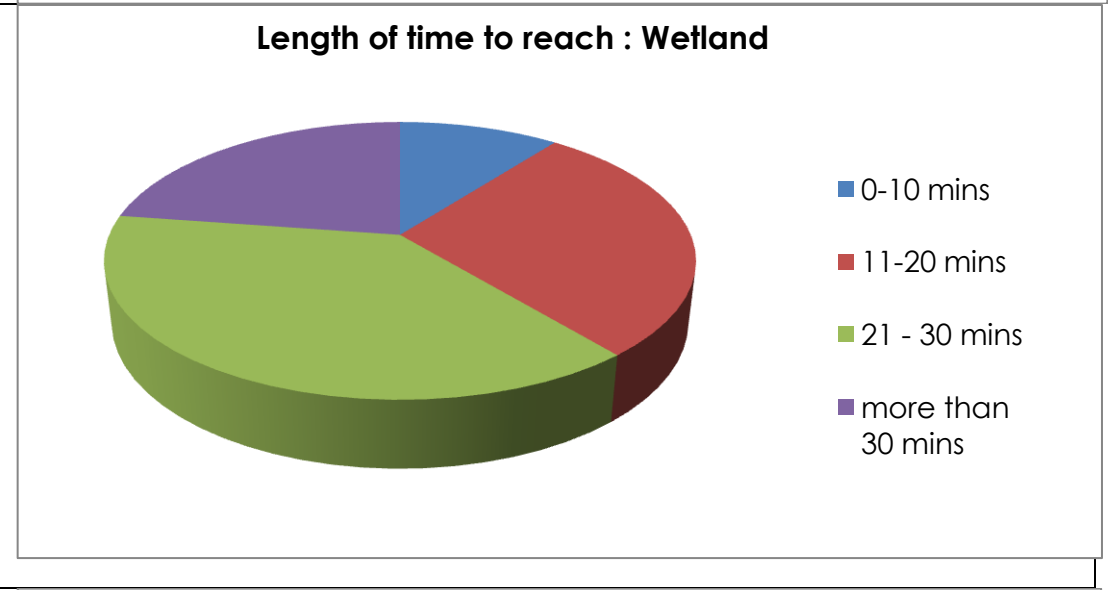
Length of time to reach : Woodland

	% Total	% Answer	Count
Number of Responses	87.38%	-	180
0-10 mins	13.11%	15.00%	27
11-20 mins	31.07%	35.56%	64
21 - 30 mins	29.61%	33.89%	61
more than 30 mins	13.59%	15.56%	28
[No Response]	12.62%	-	26
Total	100.00%	100.00%	206



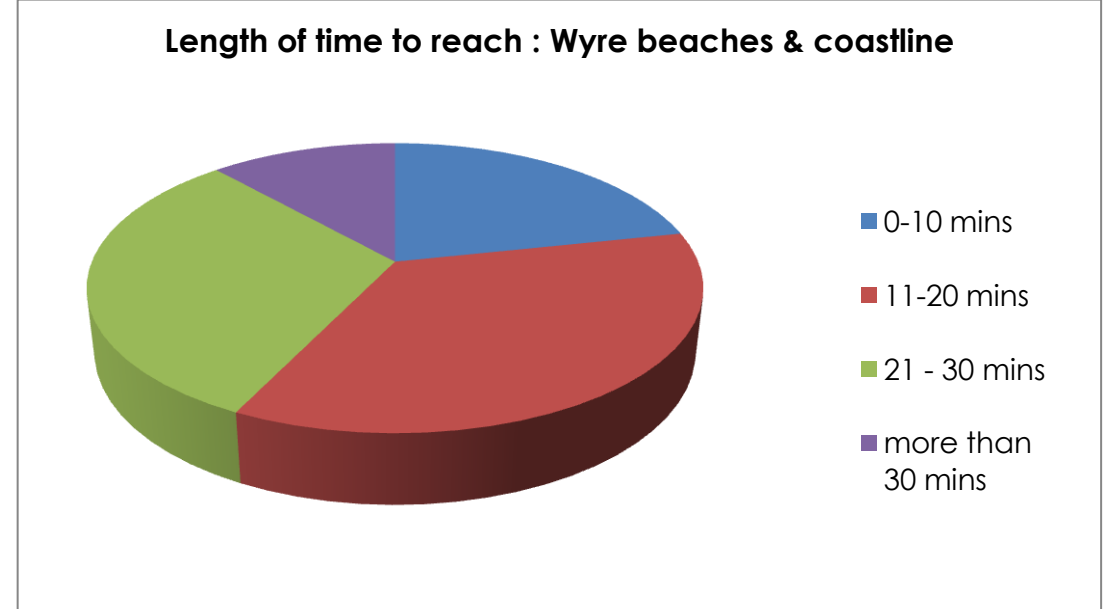
Length of time to reach : Wetland

	% Total	% Answer	Count
Number of Responses	83.50%	-	172
0-10 mins	8.74%	10.47%	18
11-20 mins	23.79%	28.49%	49
21 - 30 mins	32.04%	38.37%	66
more than 30 mins	18.93%	22.67%	39
[No Response]	16.50%	-	34
Total	100.00%	100.00%	206



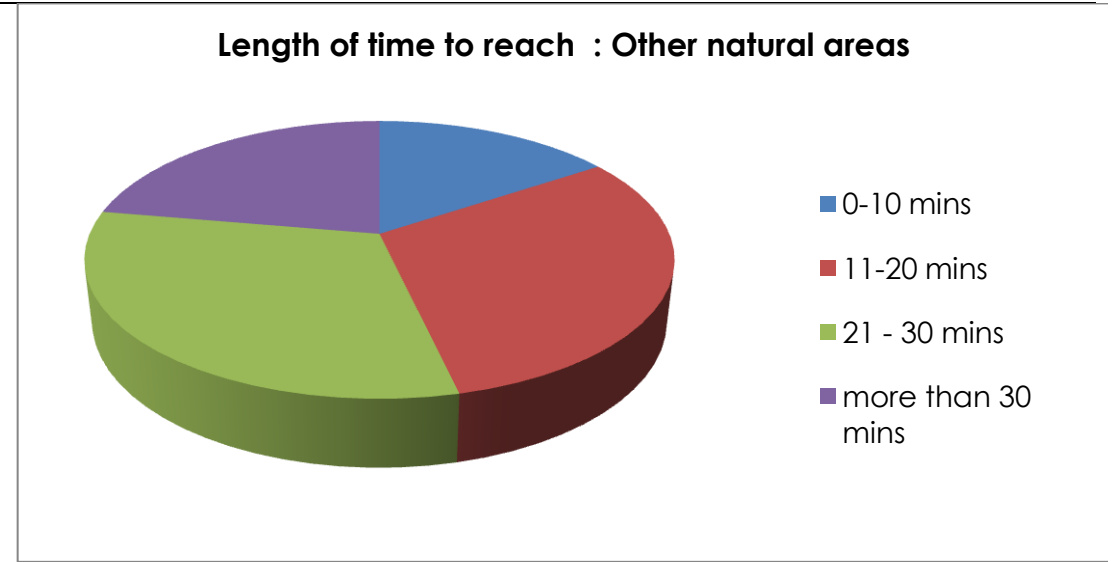
Length of time to reach : Wyre beaches & coastline

	% Total	% Answer	Count
Number of Responses	87.38%	-	180
0-10 mins	18.93%	21.67%	39
11-20 mins	31.07%	35.56%	64
21 - 30 mins	27.18%	31.11%	56
more than 30 mins	10.19%	11.67%	21
[No Response]	12.62%	-	26
Total	100.00%	100.00%	206



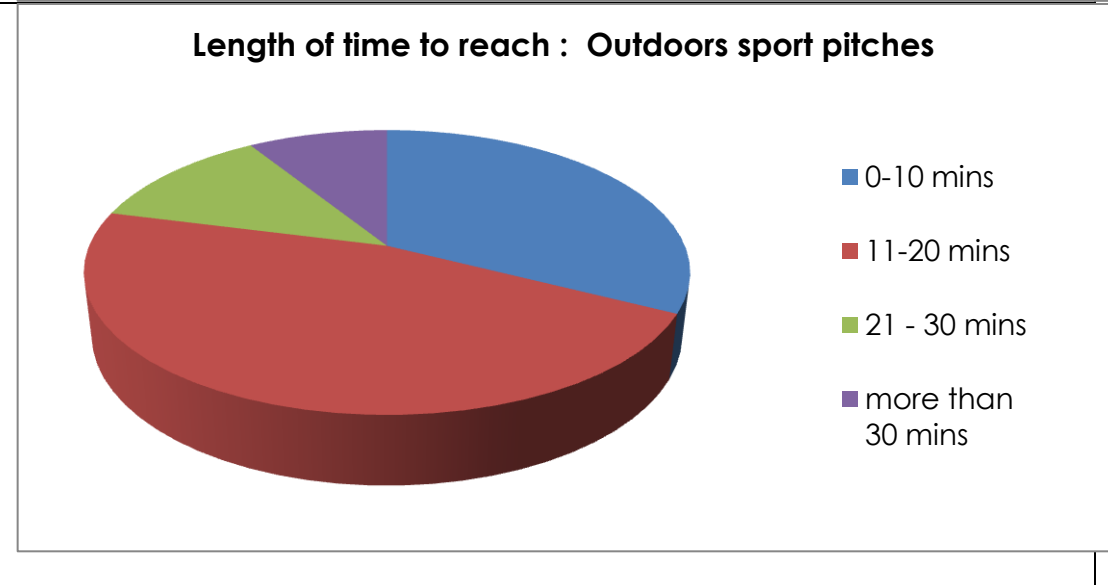
**Length of time to reach :
Other natural areas**

	% Total	% Answer	Count
Number of Responses	80.58%	-	166
0-10 mins	12.62%	15.66%	26
11-20 mins	24.76%	30.72%	51
21 - 30 mins	25.24%	31.33%	52
more than 30 mins	17.96%	22.29%	37
[No Response]	19.42%	-	40
Total	100.00%	100.00%	206



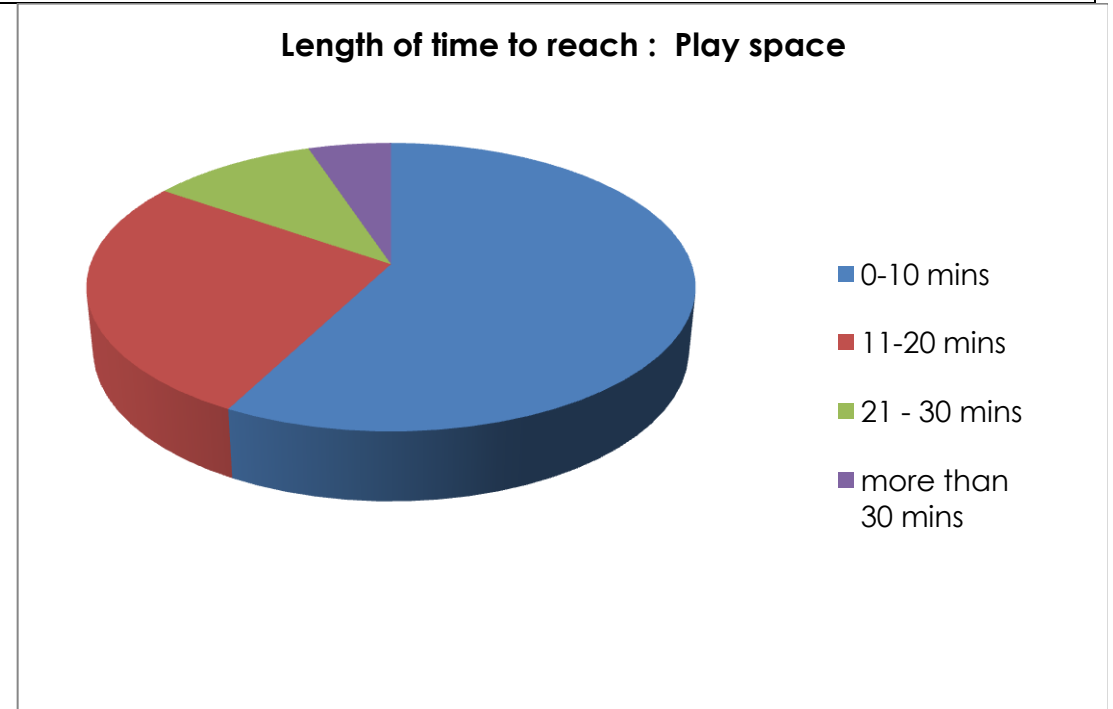
**Length of time to reach :
Outdoors sport pitches**

	% Total	% Answer	Count
Number of Responses	76.21%	-	157
0-10 mins	24.76%	32.48%	51
11-20 mins	35.44%	46.50%	73
21 - 30 mins	9.22%	12.10%	19
more than 30 mins	6.80%	8.92%	14
[No Response]	23.79%	-	49
Total	100.00%	100.00%	206



**Length of time to reach :
Play space**

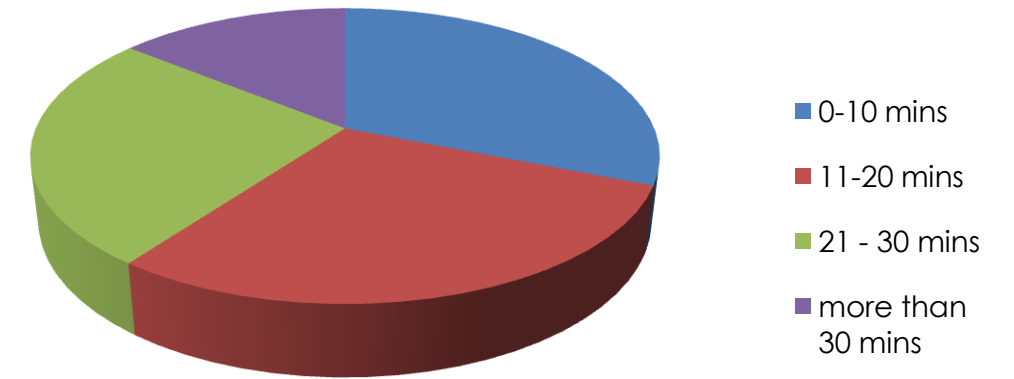
	% Total	% Answer	Count
Number of Responses	75.73%	-	156
0-10 mins	43.69%	57.69%	90
11-20 mins	20.39%	26.92%	42
21 - 30 mins	7.77%	10.26%	16
more than 30 mins	3.88%	5.13%	8
[No Response]	24.27%	-	50
Total	100.00%	100.00%	206



**Length of time to reach :
Allotments**

	% Total	% Answer	Count
Number of Responses	71.84%	-	148
0-10 mins	22.33%	31.08%	46
11-20 mins	20.87%	29.05%	43
21 - 30 mins	18.45%	25.68%	38
more than 30 mins	10.19%	14.19%	21
[No Response]	28.16%	-	58
Total	100.00%	100.00%	206

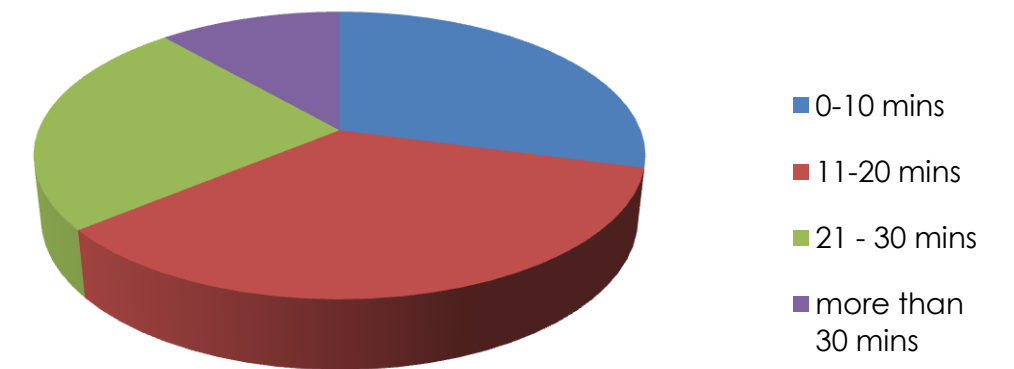
Length of time to reach : Allotments



**Length of time to reach :
Green paths and trails**

	% Total	% Answer	Count
Number of Responses	84.95%	-	175
0-10 mins	24.76%	29.14%	51
11-20 mins	29.61%	34.86%	61
21 - 30 mins	20.87%	24.57%	43
more than 30 mins	9.71%	11.43%	20
[No Response]	15.05%	-	31
Total	100.00%	100.00%	206

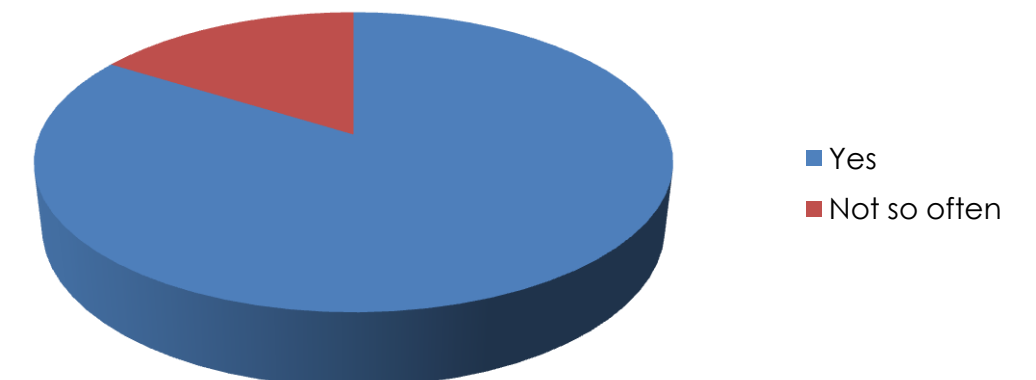
Length of time to reach : Green paths and trails



Do you Use green spaces in Wyre

	% Total	% Answer	Count
Number of Responses	99.51%	-	205
Yes	83.50%	83.90%	172
Not so often	16.02%	16.10%	33
[No Response]	0.49%	-	1
Total	100.00%	100.00%	206

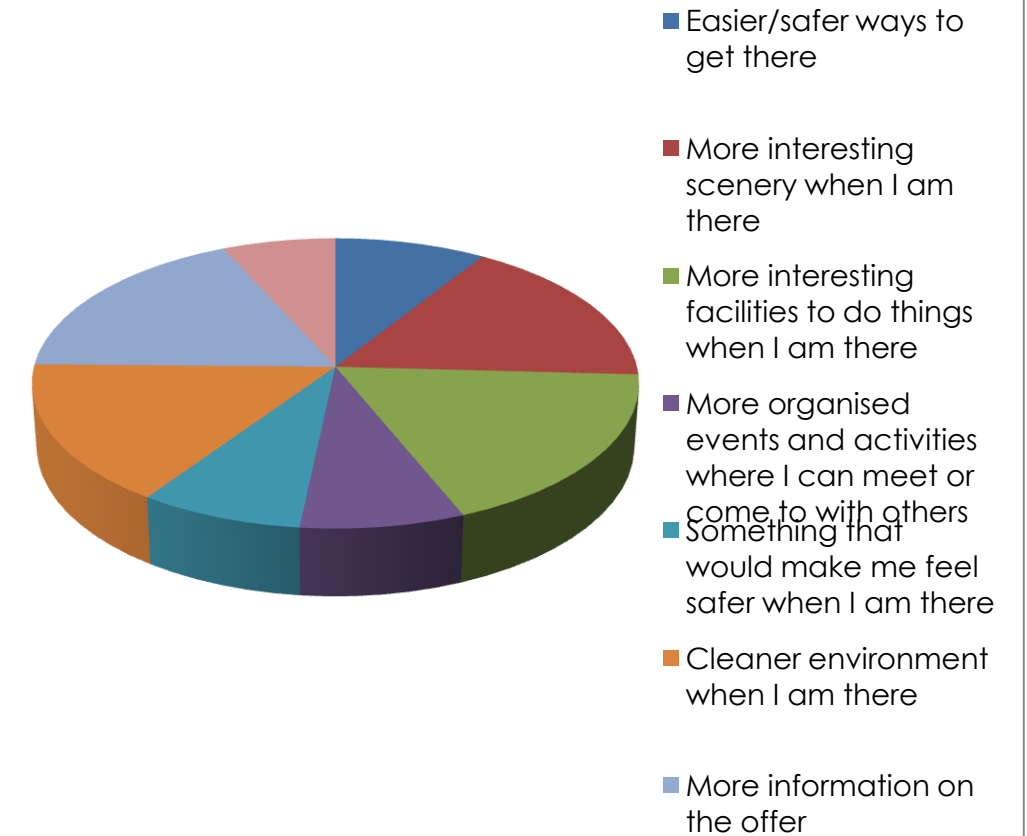
Use green spaces in Wyre



What would make you use Greenspace more

	% Total	% Answer	% Frequency	Count
Number of Responses	14.08%	-	-	29
Easier/safer ways to get there	3.01%	8.99%	3.88%	8
More interesting scenery when I am there	5.64%	16.85%	7.28%	15
More interesting facilities to do things when I am there	6.02%	17.98%	7.77%	16
More organised events and activities where I can meet or come to with others	2.63%	7.87%	3.40%	7
Something that would make me feel safer when I am there	2.63%	7.87%	3.40%	7
Cleaner environment when I am there	5.26%	15.73%	6.80%	14
More information on the offer	6.02%	17.98%	7.77%	16
Other	2.26%	6.74%	2.91%	6
[No Response]	66.54%	-	85.92%	177
Total	100.00%	100.00%	-	266

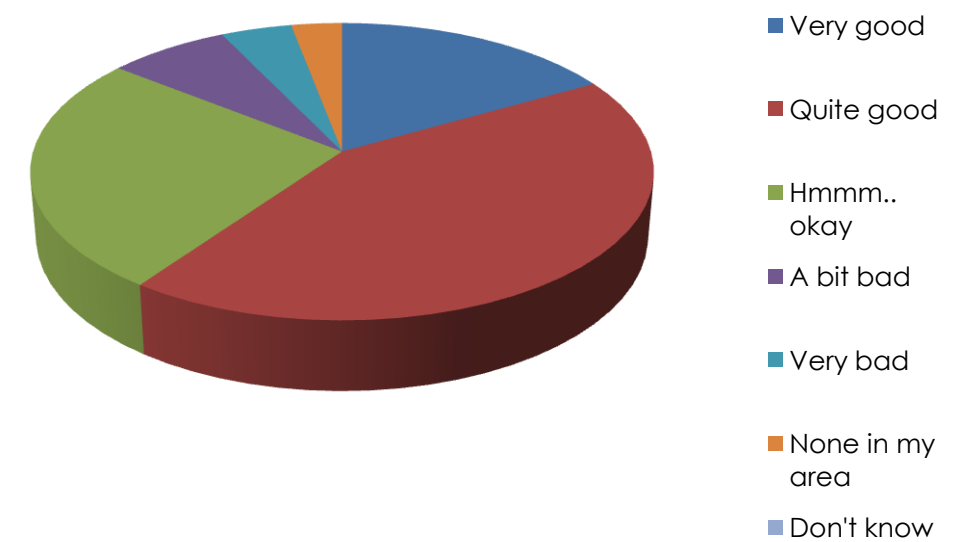
What would make you use Greenspace more



Rate quality of facilities : Parks

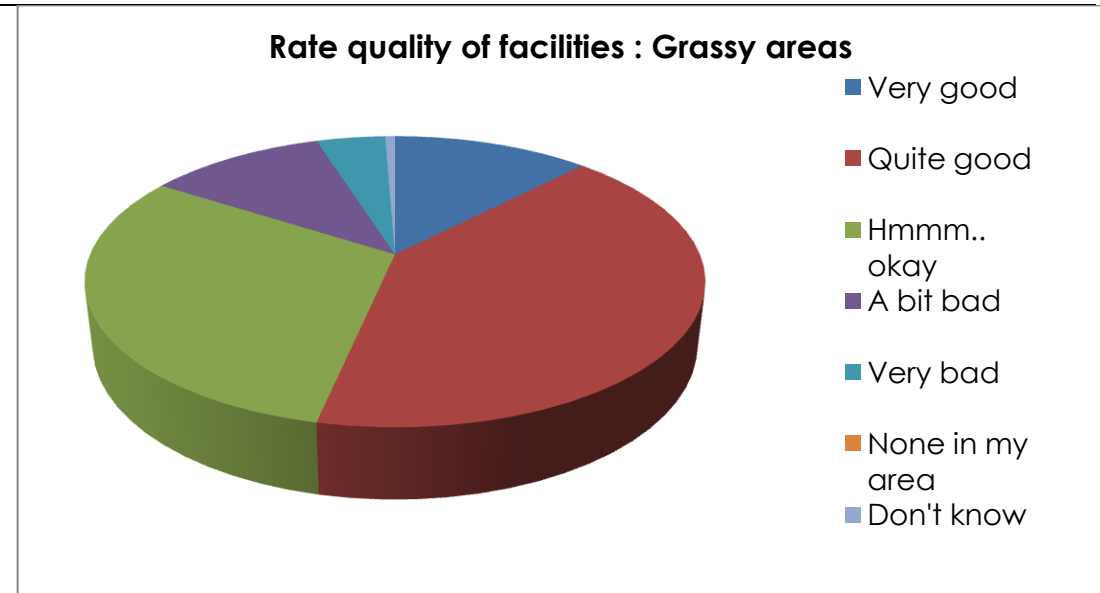
	% Total	% Answer	Count
Number of Responses	81.07%	-	167
Very good	13.59%	16.77%	28
Quite good	34.95%	43.11%	72
Hmmm.. okay	20.87%	25.75%	43
A bit bad	5.83%	7.19%	12
Very bad	3.40%	4.19%	7
None in my area	2.43%	2.99%	5
Don't know	0.00%	0.00%	0
[No Response]	18.93%	-	39
Total	100.00%	100.00%	206

Rate quality of facilities : Parks



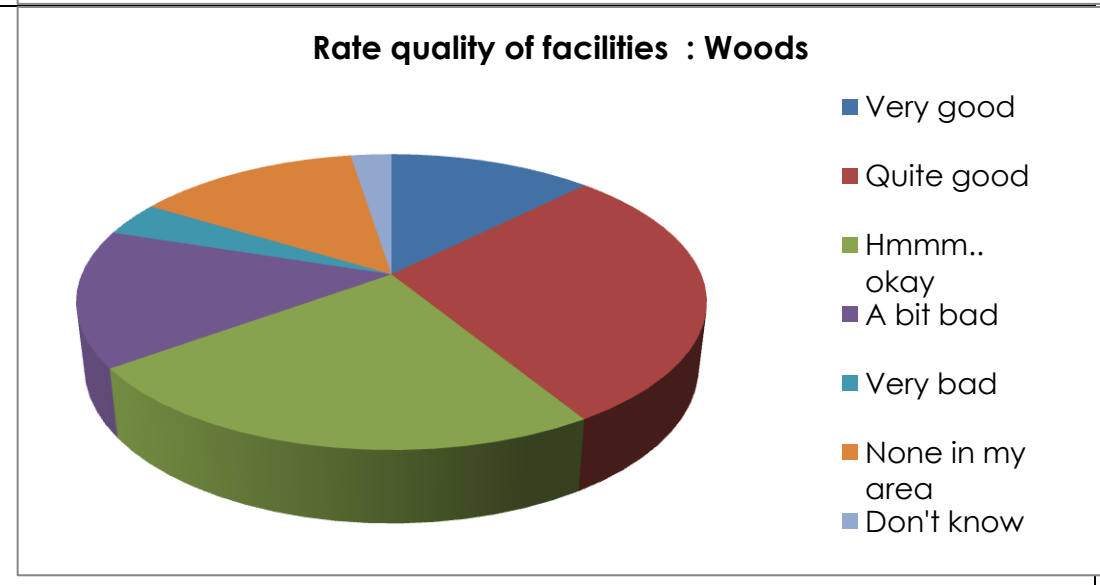
Rate quality of facilities : Grassy areas

	% Total	% Answer	Count
Number of Responses	79.13%	-	163
Very good	9.71%	12.27%	20
Quite good	32.52%	41.10%	67
Hmmm.. okay	24.27%	30.67%	50
A bit bad	8.74%	11.04%	18
Very bad	3.40%	4.29%	7
None in my area	0.00%	0.00%	0
Don't know	0.49%	0.61%	1
[No Response]	20.87%	-	43
Total	100.00%	100.00%	206



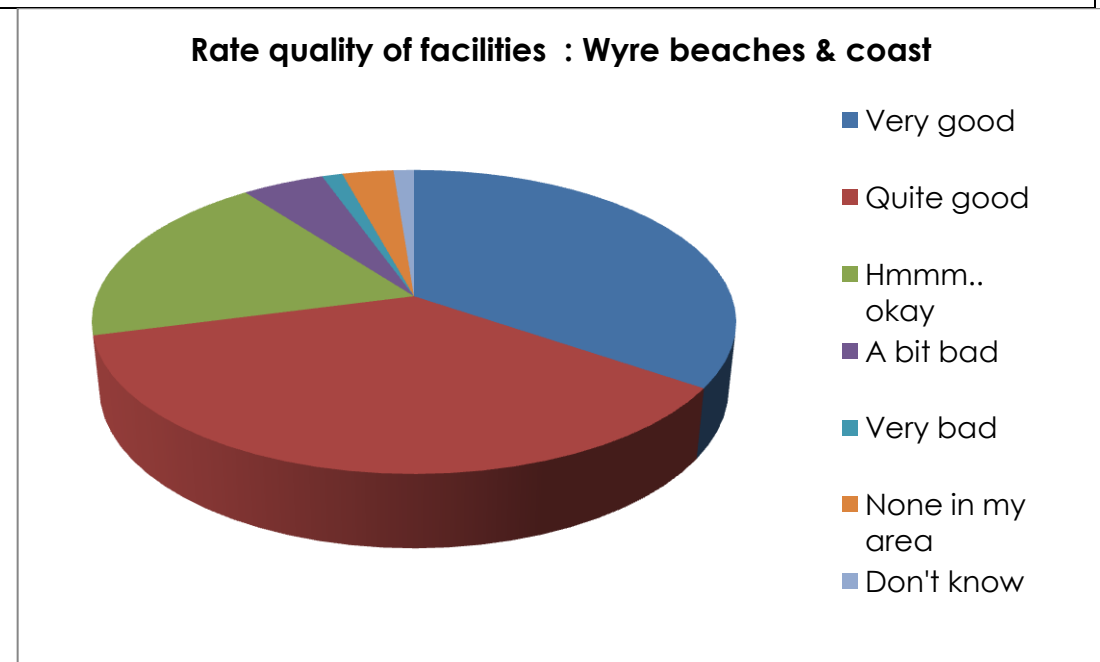
Rate quality of facilities : Woods

	% Total	% Answer	Count
Number of Responses	77.67%	-	160
Very good	9.71%	12.50%	20
Quite good	22.33%	28.75%	46
Hmmm.. okay	18.45%	23.75%	38
A bit bad	11.65%	15.00%	24
Very bad	2.91%	3.75%	6
None in my area	10.68%	13.75%	22
Don't know	1.94%	2.50%	4
[No Response]	22.33%	-	46
Total	100.00%	100.00%	206



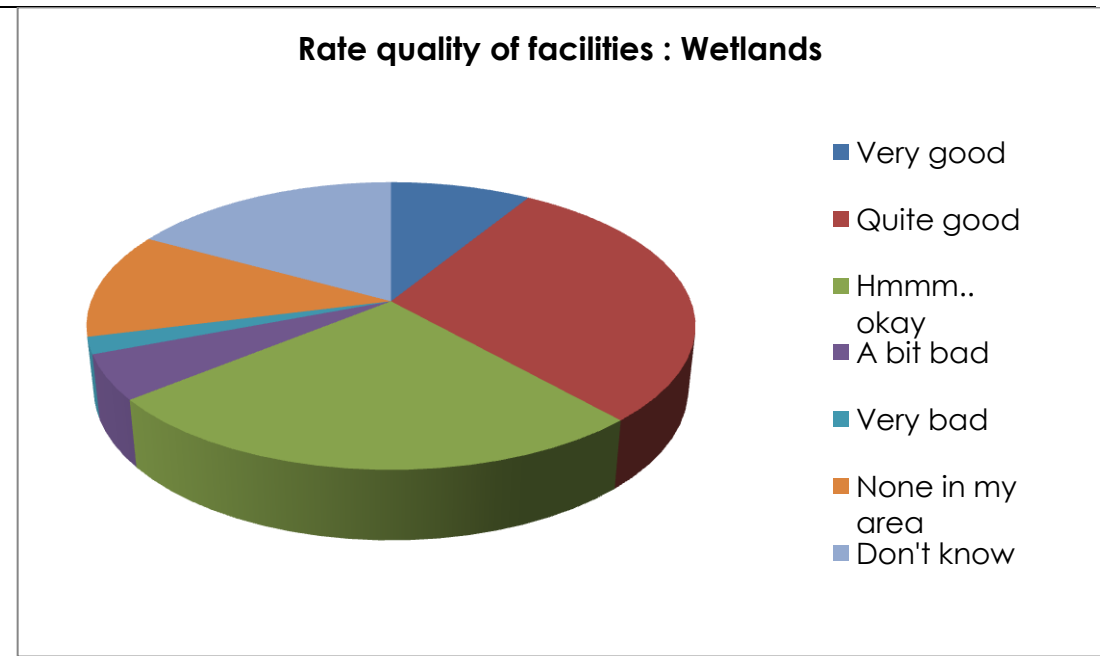
Rate quality of facilities : Wyre beaches & coast

	% Total	% Answer	Count
Number of Responses	80.10%	-	165
Very good	27.67%	34.55%	57
Quite good	29.13%	36.36%	60
Hmmm.. okay	15.05%	18.79%	31
A bit bad	3.88%	4.85%	8
Very bad	0.97%	1.21%	2
None in my area	2.43%	3.03%	5
Don't know	0.97%	1.21%	2
[No Response]	19.90%	-	41
Total	100.00%	100.00%	206



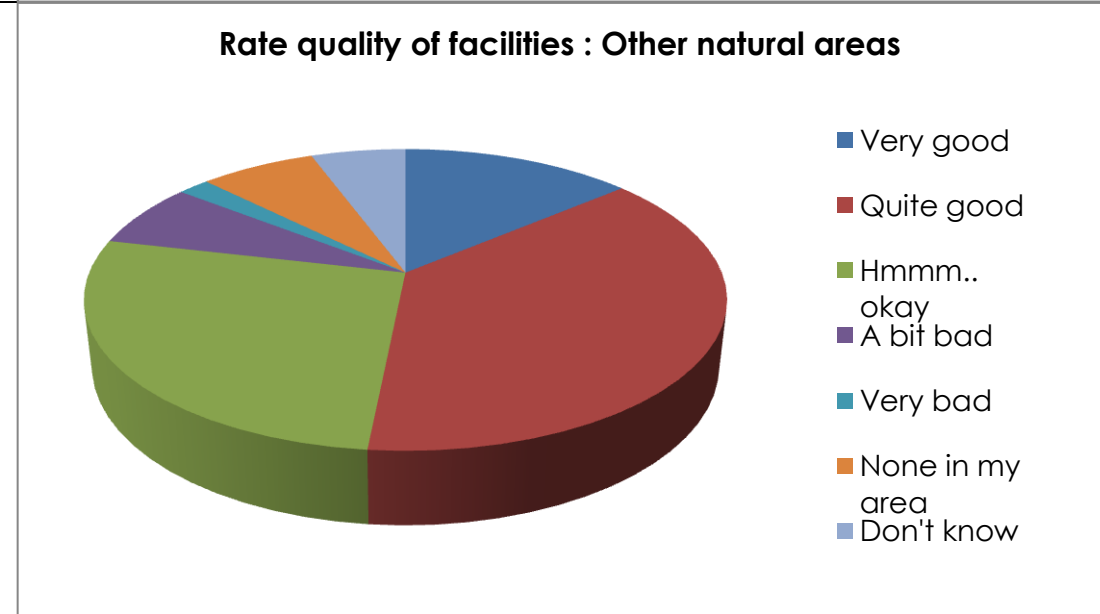
Rate quality of facilities : Wetlands

	% Total	% Answer	Count
Number of Responses	77.18%	-	159
Very good	6.80%	8.81%	14
Quite good	22.82%	29.56%	47
Hmmm.. okay	19.90%	25.79%	41
A bit bad	3.88%	5.03%	8
Very bad	1.46%	1.89%	3
None in my area	9.22%	11.95%	19
Don't know	13.11%	16.98%	27
[No Response]	22.82%	-	47
Total	100.00%	100.00%	206



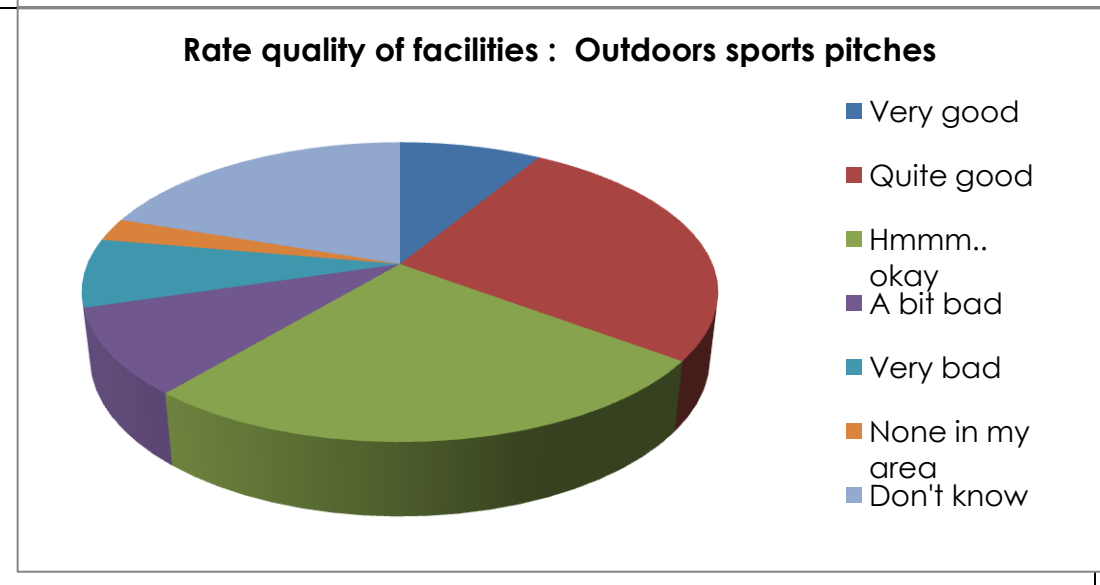
Rate quality of facilities : Other natural areas

	% Total	% Answer	Count
Number of Responses	77.18%	-	159
Very good	10.68%	13.84%	22
Quite good	29.13%	37.74%	60
Hmmm.. okay	20.87%	27.04%	43
A bit bad	5.34%	6.92%	11
Very bad	1.46%	1.89%	3
None in my area	5.34%	6.92%	11
Don't know	4.37%	5.66%	9
[No Response]	22.82%	-	47
Total	100.00%	100.00%	206



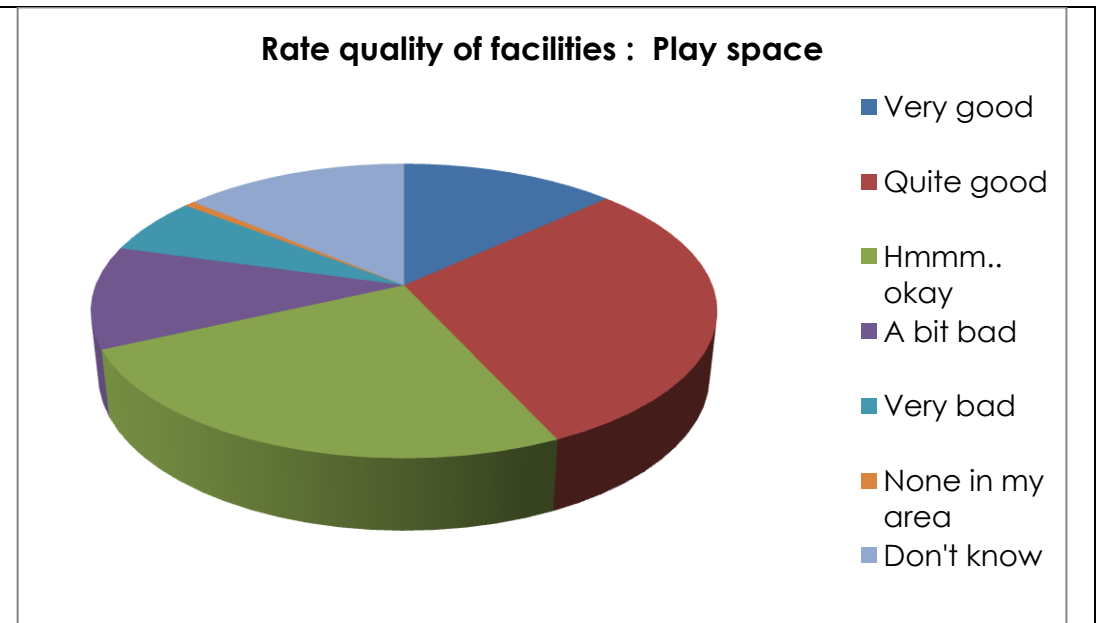
Rate quality of facilities : Outdoors sports pitches

	% Total	% Answer	Count
Number of Responses	78.64%	-	162
Very good	6.80%	8.64%	14
Quite good	20.87%	26.54%	43
Hmmm.. okay	20.39%	25.93%	42
A bit bad	7.28%	9.26%	15
Very bad	5.83%	7.41%	12
None in my area	1.94%	2.47%	4
Don't know	15.53%	19.75%	32
[No Response]	21.36%	-	44
Total	100.00%	100.00%	206



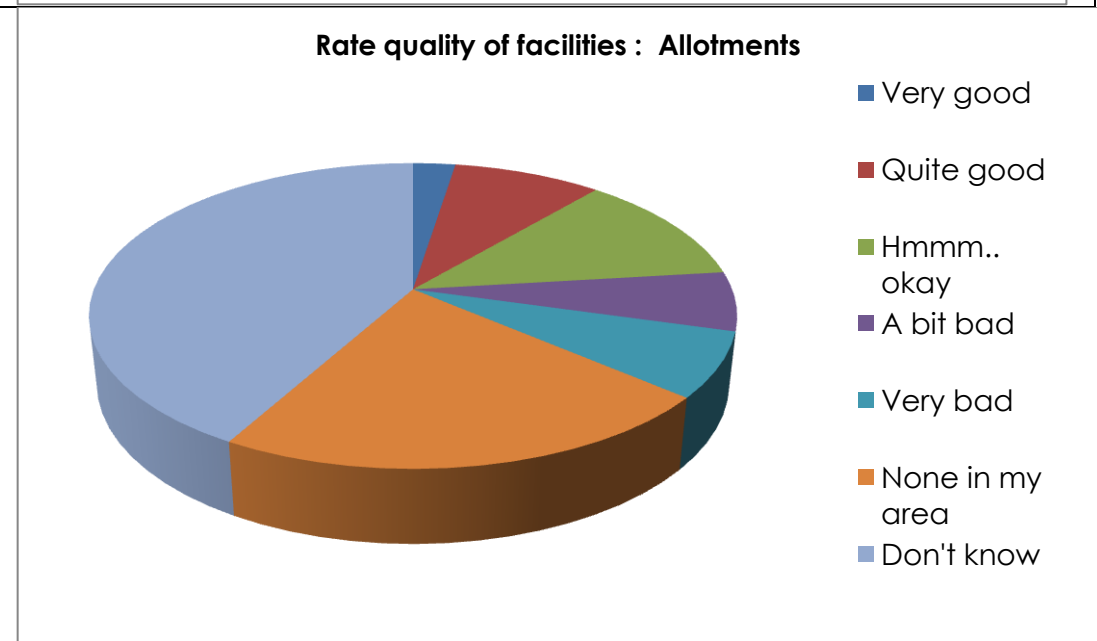
**Rate quality of facilities :
Play space**

	% Total	% Answer	Count
Number of Responses	77.67%	-	160
Very good	10.19%	13.13%	21
Quite good	23.30%	30.00%	48
Hmmm.. okay	19.42%	25.00%	40
A bit bad	8.74%	11.25%	18
Very bad	4.85%	6.25%	10
None in my area	0.49%	0.63%	1
Don't know	10.68%	13.75%	22
[No Response]	22.33%	-	46
Total	100.00%	100.00%	206



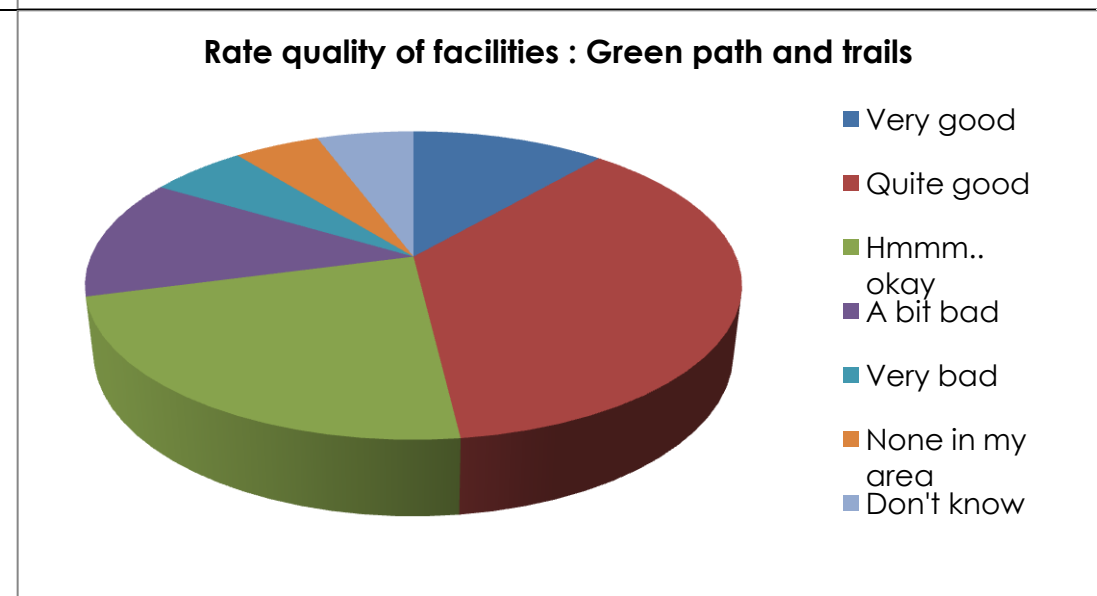
**Rate quality of facilities :
Allotments**

	% Total	% Answer	Count
Number of Responses	77.67%	-	160
Very good	1.94%	2.50%	4
Quite good	6.80%	8.75%	14
Hmmm.. okay	9.22%	11.88%	19
A bit bad	4.85%	6.25%	10
Very bad	5.34%	6.88%	11
None in my area	16.99%	21.88%	35
Don't know	32.52%	41.88%	67
[No Response]	22.33%	-	46
Total	100.00%	100.00%	206



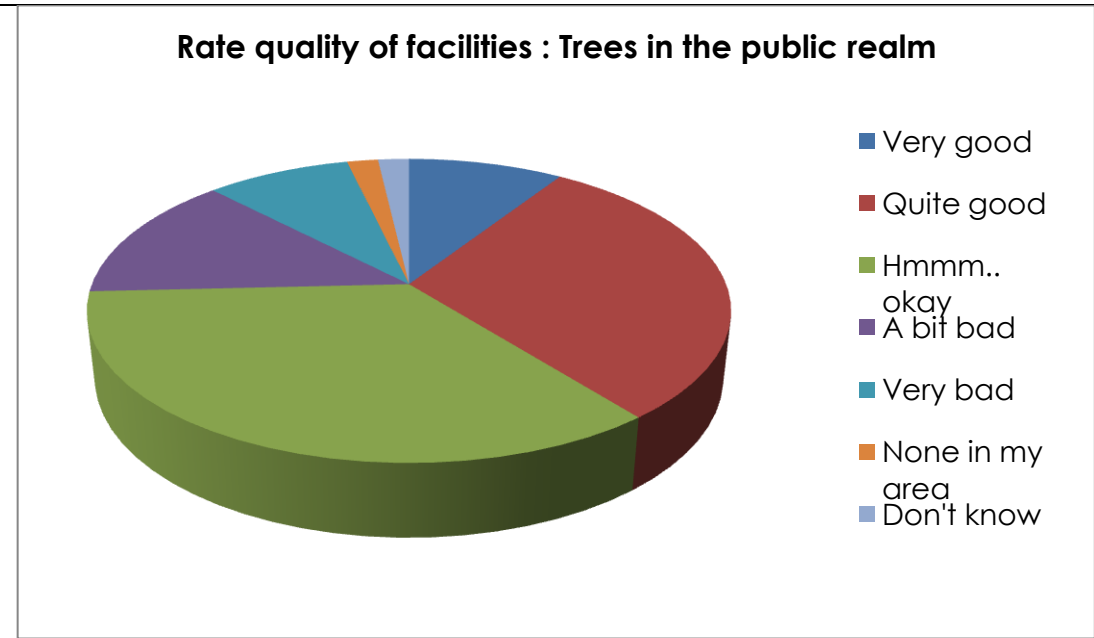
**Rate quality of facilities :
Green path and trails**

	% Total	% Answer	Count
Number of Responses	76.70%	-	158
Very good	8.74%	11.39%	18
Quite good	28.16%	36.71%	58
Hmmm.. okay	17.48%	22.78%	36
A bit bad	9.71%	12.66%	20
Very bad	4.37%	5.70%	9
None in my area	3.88%	5.06%	8
Don't know	4.37%	5.70%	9
[No Response]	23.30%	-	48
Total	100.00%	100.00%	206



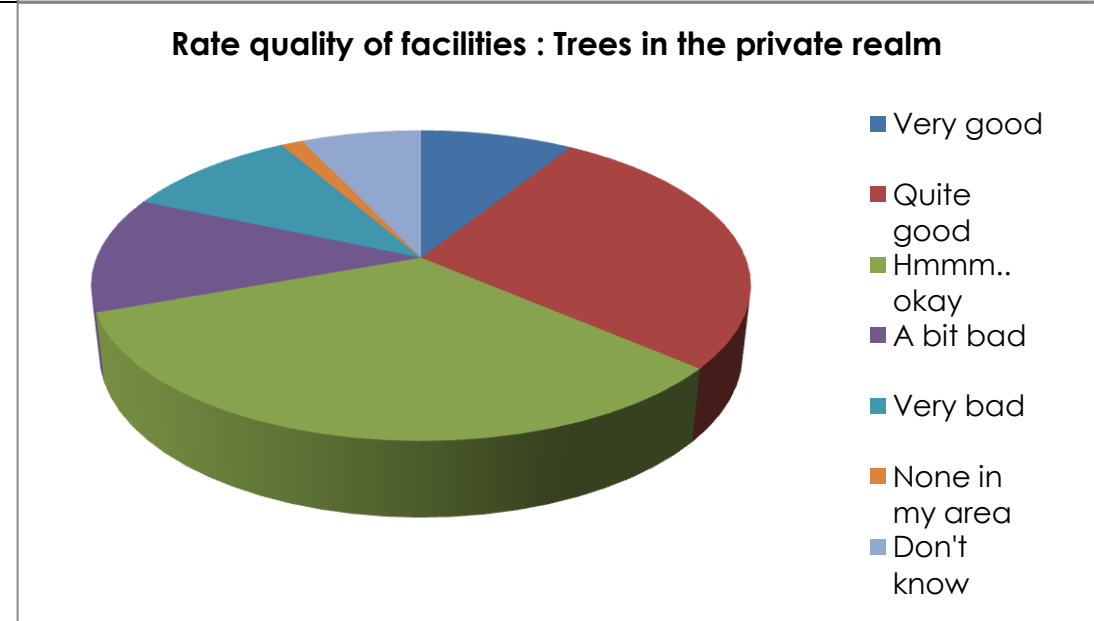
**Rate quality of facilities :
Trees in the public realm**

	% Total	% Answer	Count
Number of Responses	79.13%	-	163
Very good	7.28%	9.20%	15
Quite good	23.79%	30.06%	49
Hmmm.. okay	27.67%	34.97%	57
A bit bad	10.68%	13.50%	22
Very bad	6.80%	8.59%	14
None in my area	1.46%	1.84%	3
Don't know	1.46%	1.84%	3
[No Response]	20.87%	-	43
Total	100.00%	100.00%	206



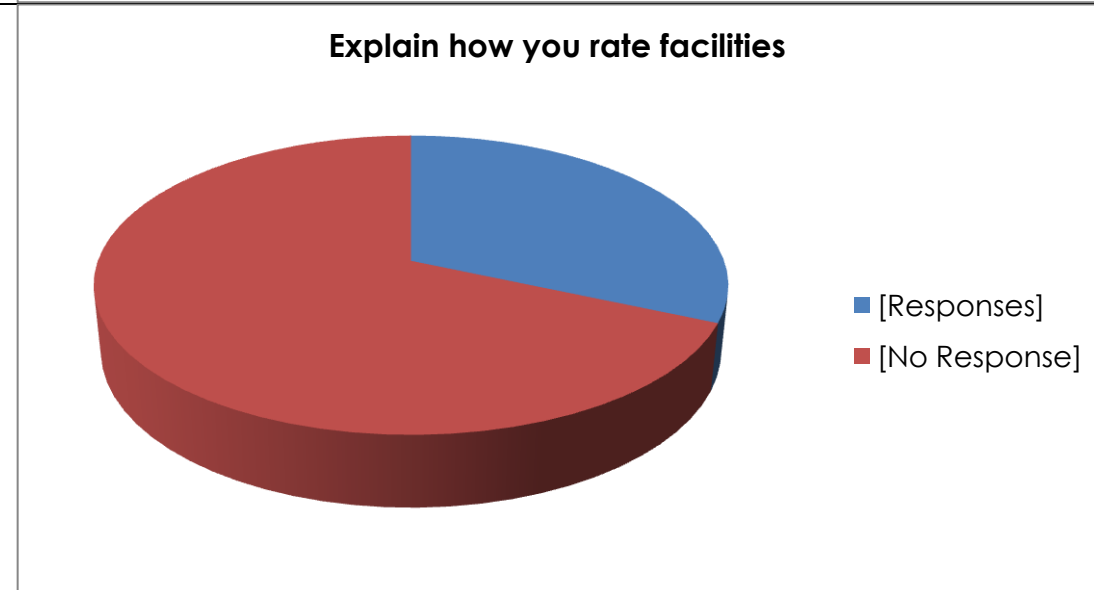
**Rate quality of facilities :
Trees in the private realm**

	% Total	% Answer	Count
Number of Responses	76.21%	-	157
Very good	6.80%	8.92%	14
Quite good	20.87%	27.39%	43
Hmmm.. okay	25.24%	33.12%	52
A bit bad	9.22%	12.10%	19
Very bad	7.77%	10.19%	16
None in my area	0.97%	1.27%	2
Don't know	5.34%	7.01%	11
[No Response]	23.79%	-	49
Total	100.00%	100.00%	206



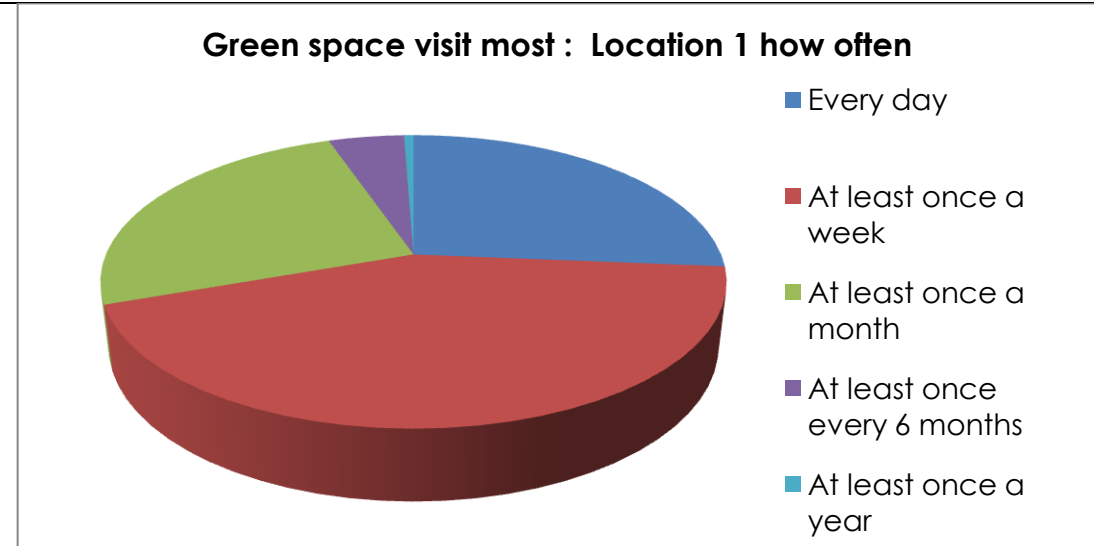
Explain how you rate facilities

	% Total	Count
Number of Responses	31.55%	65
[Responses]	31.55%	65
[No Response]	68.45%	141
Total	100.00%	206



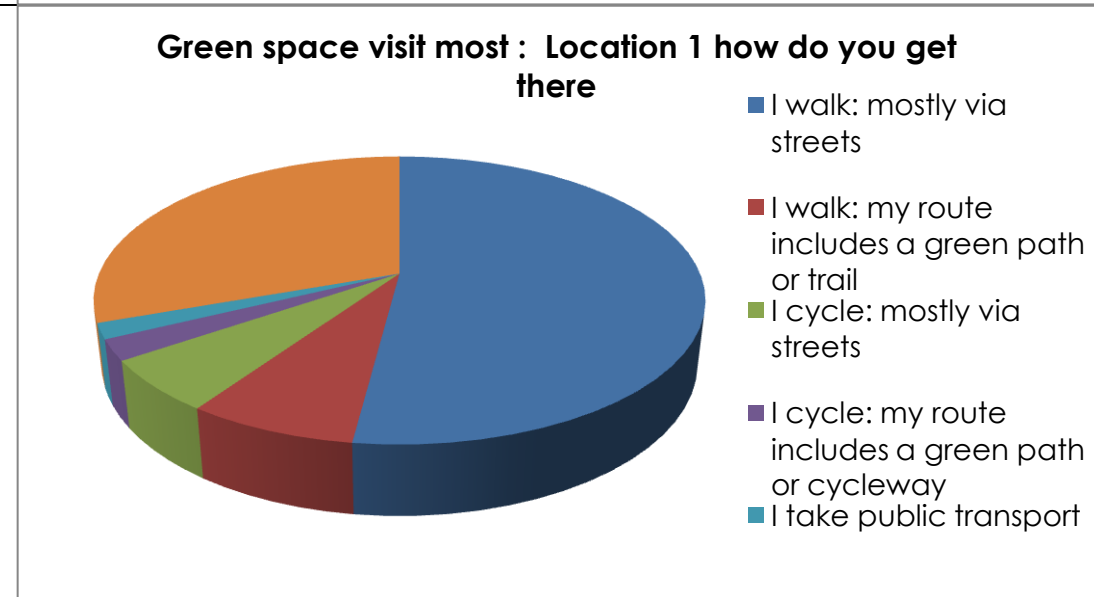
**Green space visit most Location 1 :
How often**

	% Total	% Answer	Count
Number of Responses	83.01%	-	171
Every day	21.84%	26.32%	45
At least once a week	35.92%	43.27%	74
At least once a month	20.87%	25.15%	43
At least once every 6 months	3.88%	4.68%	8
At least once a year	0.49%	0.58%	1
[No Response]	16.99%	-	35
Total	100.00%	100.00%	206



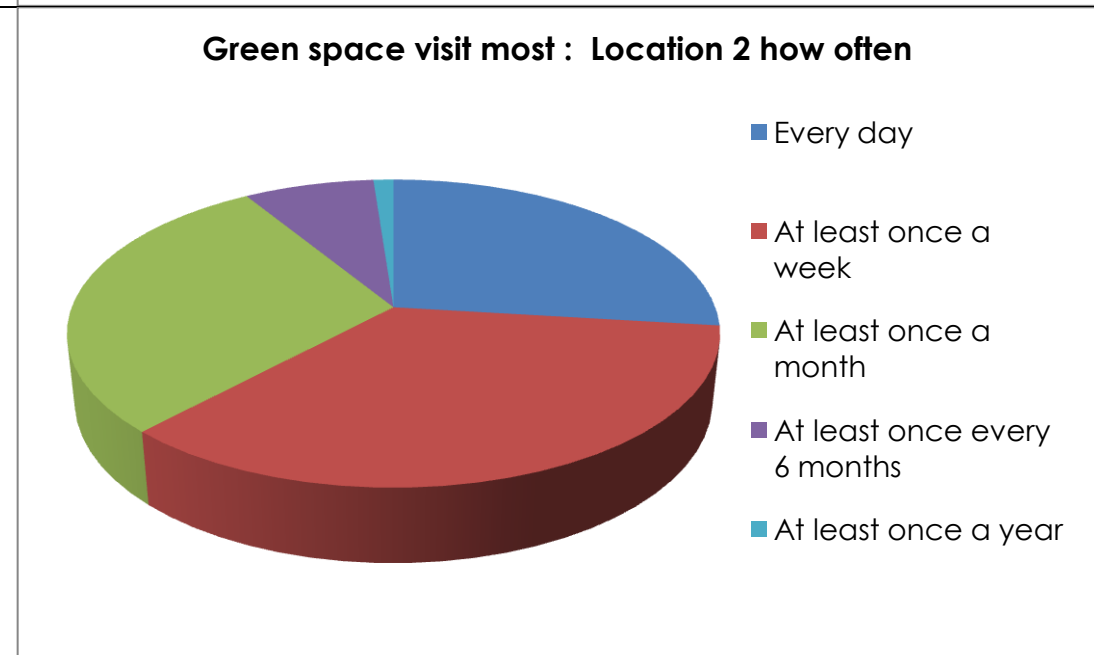
**Green space visit most Location 1 :
How do you get there**

	% Total	% Answer	Count
Number of Responses	83.01%	-	171
I walk: mostly via streets	43.20%	52.05%	89
I walk: my route includes a green path or trail	6.31%	7.60%	13
I cycle: mostly via streets	4.85%	5.85%	10
I cycle: my route includes a green path or cycleway	1.94%	2.34%	4
I take public transport	1.46%	1.75%	3
I drive	25.24%	30.41%	52
[No Response]	16.99%	-	35
Total	100.00%	100.00%	206

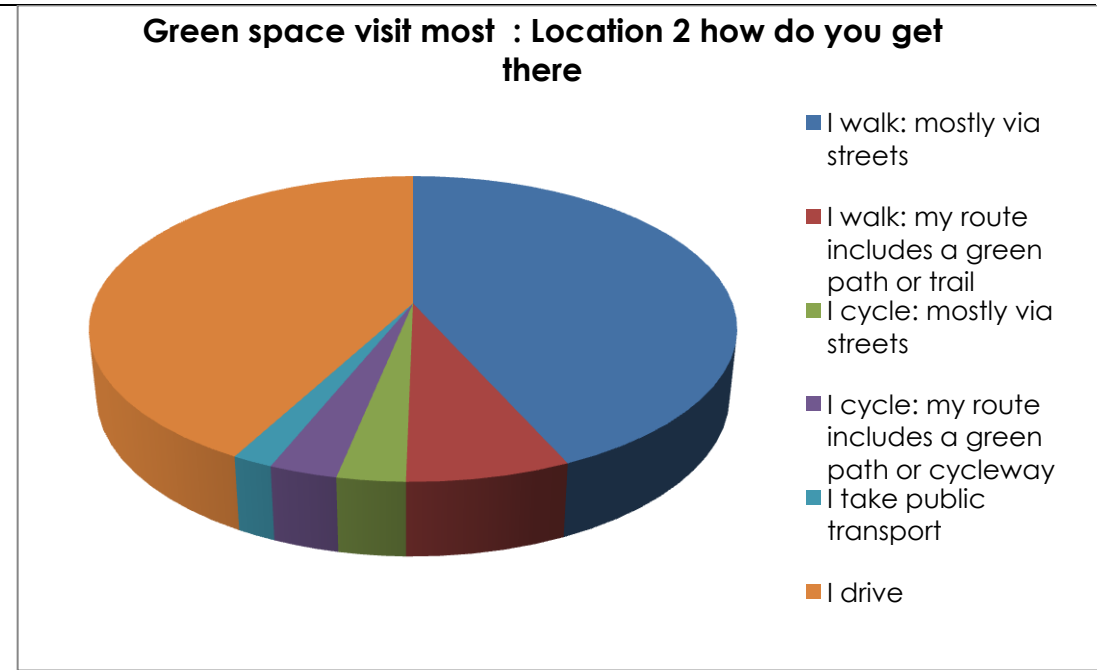


**Green space visit most Location 2 :
How often**

	% Total	% Answer	Count
Number of Responses	83.01%	-	171
Every day	22.33%	26.90%	46
At least once a week	29.13%	35.09%	60
At least once a month	24.27%	29.24%	50
At least once every 6 months	6.31%	7.60%	13
At least once a year	0.97%	1.17%	2
[No Response]	16.99%	-	35
Total	100.00%	100.00%	206



Green space visit most Location 2 : How do you get there			
	% Total	% Answer	Count
Number of Responses	83.01%	-	171
I walk: mostly via streets	35.92%	43.27%	74
I walk: my route includes a green path or trail	5.83%	7.02%	12
I cycle: mostly via streets	2.43%	2.92%	5
I cycle: my route includes a green path or cycleway	2.43%	2.92%	5
I take public transport	1.46%	1.75%	3
I drive	34.95%	42.11%	72
[No Response]	16.99%	-	35
Total	100.00%	100.00%	206



The tables below expand upon the green space destinations visited - (refer to the last four pie charts above). The table in red was first preference locations and the table in blue second preference locations.

Green space visit most Location 1 - Name	Greenspace visited most often location 1. How often do you visit?	Green spaces visited most often Location 1 how do you get there - How do you usually get there?
see above	Every day	I walk: mostly via streets
River Road	At least once a week	I drive
Thornton	At least once a month	I drive
Near the high street car park	At least once a month	I walk: mostly via streets
between park avenue and Highbury Fleetwood	Every day	I walk: mostly via streets
North/Rossall Prom/Rossall School beach	At least once a week	I walk: mostly via streets
Occupation Rd	At least once a week	I walk: mostly via streets
Wyre Estuary	Every day	I walk: mostly via streets
Stanah	At least once a week	I walk: mostly via streets
Preesall	At least once every 6 months	I walk: mostly via streets
memorial park	At least once a week	I walk: mostly via streets
memorial park	At least once a month	I drive
north drive, Cleveleys	At least once a week	I walk: mostly via streets

Vicarage Road Poulton	Every day	I walk: mostly via streets
Poulton	Every day	I walk: mostly via streets
Vicarage La Poulton	Every day	I walk: mostly via streets
Vicarage La Poulton	At least once a week	I drive
Vicarage Road	At least once a week	I walk: mostly via streets
Station Road Poulton	Every day	I walk: mostly via streets
Rossall	At least once a month	I drive
Rossall	Every day	I walk: mostly via streets
Blackpool Old Rd	At least once a week	I walk: my route includes a green path or trail
Stanah	At least once a week	I drive
Stanah Thornton Cleveleys	At least once a month	I cycle: mostly via streets
Stanah Road / River	At least once a week	I walk: mostly via streets
River Wyre	At least once a month	I drive
Not given	At least once every 6 months	I drive
Vicarage Rd Poulton	At least once a week	I walk: mostly via streets
Thornton clinic	Every day	I walk: mostly via streets
Carleton - Poulton le Fylde	At least once a week	I walk: mostly via streets
Rossall	At least once a week	I cycle: mostly via streets
Wyre estuary.	At least once a week	I drive
Jean Stansfield park	Every day	I walk: mostly via streets
STANAH ROAD	At least once a week	I walk: mostly via streets
Not given	Every day	I walk: mostly via streets
Stanah	Every day	I walk: mostly via streets
Victoria Road East	Every day	I walk: mostly via streets
Chester Ave.	Every day	I walk: mostly via streets
Memorial Park	At least once a week	I walk: mostly via streets
At the side of 26 Swan Drive and Number 16 Swan Drive	Every day	I walk: mostly via streets
Not given	At least once a week	I walk: mostly via streets

Hawthorne Road Thornton	Every day	I walk: mostly via streets
Lancaster Rd Preesall	At least once a week	I walk: mostly via streets
Thornton	At least once a month	I cycle: mostly via streets
Hambleton	Every day	I walk: mostly via streets
Promenade	Every day	I walk: mostly via streets
Blackpool old road	Every day	I cycle: mostly via streets
North Drive Cleveleys	Every day	I walk: mostly via streets
Out Rawcliffe	Every day	I walk: my route includes a green path or trail
Rossall Point	At least once a week	I drive
Rossall Point	At least once a week	I walk: mostly via streets
Poulton	Every day	I walk: mostly via streets
Over Wyre	At least once a month	I take public transport
Wyre Lane	At least once a week	I walk: my route includes a green path or trail
River Road?	At least once a month	I drive
Near Mount	At least once a week	I walk: mostly via streets
On very bottom of North Drive opposite the little row of shops in Cleveleys	Every day	I walk: mostly via streets
Moss Lane Garstang	At least once a week	I walk: mostly via streets
Stanah	At least once a week	I walk: mostly via streets
outside Garstang	At least once a month	I drive
Clarence Avenue Knott End on Sea	Every day	I walk: mostly via streets
Seawall and beach between Knott End and Pilling	At least once a week	I walk: mostly via streets
Wyre Estuary	At least once a month	I drive
Nicky Nook.	At least once a week	I drive
Scorton	At least once every 6 months	I drive
Walk from Rossall Hospital to The Venue	Every day	I drive
Not given	Every day	I walk: mostly via streets
Not given	At least once a week	I walk: mostly via streets
Trunnah Road	At least once a month	I drive

Not given	At least once a month	I drive
Promenade	At least once a week	I walk: mostly via streets
Stanah road, Thornton	At least once a month	I drive
River Wyre	At least once every 6 months	I drive
Homefield Ave.	At least once a week	I walk: mostly via streets
River Road	At least once a week	I drive
Not given	At least once a month	I drive
Not given	Every day	I walk: mostly via streets
Not given	At least once a week	I walk: mostly via streets
Dimples Lane	Every day	I walk: mostly via streets
ESPLANADE	Every day	I walk: mostly via streets
Stanah	At least once a month	I walk: mostly via streets
Not given	At least once a week	I drive
Not given	At least once a month	I drive
West Drive, Cleveleys	Every day	I walk: mostly via streets
Stanah, Thornton	At least once a month	I drive
Stanah	At least once a week	I drive
Hawthorne Road Thornton	At least once a week	I walk: mostly via streets
Delph Lane	At least once a month	I drive
Cycleway & play area	At least once a month	I cycle: mostly via streets
Victoria road east	Every day	I walk: mostly via streets
Church Lane Hambleton	At least once a week	I walk: mostly via streets
River Wyre	At least once a month	I cycle: mostly via streets
Bourne Road	Every day	I drive
Stanah	At least once a month	I walk: mostly via streets
Hawthorne Road, Thornton	At least once a week	I walk: mostly via streets
Back sands Lane	Every day	I drive
Kirkland and Catterall Memorial Hall	At least once a week	I walk: mostly via streets

Hawthorne Road	At least once a week	I walk: mostly via streets
Calder Vale	At least once every 6 months	I drive
River Road	At least once a month	I walk: mostly via streets
All the fells of Bowland in the area of Chipping	At least once a month	I drive
Marsh Mill	At least once a week	I drive
Next to car park at Garstang council offices	At least once a week	I walk: mostly via streets
Lane Ends, Pilling	At least once a month	I walk: my route includes a green path or trail
Close by to St Hilda's School	At least once a week	I walk: mostly via streets
Thornton Lodge Hotel	At least once a year	I take public transport
Stanah School	At least once a month	I cycle: mostly via streets
Poulton	Every day	I walk: mostly via streets
Scorton	At least once a week	I drive
Stanah	At least once a week	I drive
Fleetwood	At least once a month	I walk: mostly via streets
Rossall	At least once a month	I walk: my route includes a green path or trail
Tip	At least once a week	I drive
Fleetwood	Every day	I walk: mostly via streets
Esplanade	At least once a week	I drive
Wyre Lane, Garstang	At least once a month	I walk: mostly via streets
Garstang	At least once a month	I walk: mostly via streets
Garstang	At least once a week	I walk: mostly via streets
Garstang	At least once a week	I walk: mostly via streets
Garstang	At least once a week	I walk: mostly via streets
Gar	At least once a month	I drive
Garstang	At least once a week	I walk: my route includes a green path or trail
Garstang	At least once a month	I walk: my route includes a green path or trail
Stanah	At least once a week	I drive
Garstang	At least once a week	I walk: mostly via streets

Not given	Every day	I walk: mostly via streets
Thornton	At least once a week	I cycle: mostly via streets
Lancaster Road near the Fire station	At least once a week	I walk: mostly via streets
Behind my house, through adjacent ginnel - 81 Coniston Avenue	At least once a week	I walk: my route includes a green path or trail
Garstang	At least once a week	I walk: my route includes a green path or trail
North Drive Cleveleys	Every day	I walk: mostly via streets
Fleetwood	At least once every 6 months	I drive
Thornton	At least once a week	I walk: mostly via streets
Stanah	At least once a week	I walk: mostly via streets
Stanah	At least once a week	I walk: my route includes a green path or trail
Thornton	At least once a week	I walk: mostly via streets
Not given	At least once a month	I drive
Rossall	At least once a week	I drive
Thornton	At least once a month	I cycle: my route includes a green path or cycleway
Rossall Point	At least once a week	I drive
Pheasants Wood	Every day	I walk: mostly via streets
Not given	At least once every 6 months	I walk: mostly via streets
Thornton	At least once a month	I drive
Rossall	At least once a month	I cycle: my route includes a green path or cycleway
Blackpool	At least once a month	I drive
Not given	At least once a month	I drive
Knott End	At least once every 6 months	I take public transport
Stanah	At least once a week	I cycle: my route includes a green path or cycleway
River Road Thornton	At least once a week	I drive
The Tower	At least once a week	I cycle: my route includes a green path or cycleway
Not given	At least once a month	I walk: mostly via streets
Thornton	At least once a week	I walk: mostly via streets
River Wyre	At least once a week	I drive

Garstang	At least once a week	I walk: my route includes a green path or trail
Thornton	At least once a week	I walk: mostly via streets
Stones Lane Catterall	At least once a week	I walk: my route includes a green path or trail
Thornton	Every day	I walk: mostly via streets
Pilling	At least once a month	I drive
High Street, Old railway track	At least once a week	I drive
River Road/Stanah Road	Every day	I walk: mostly via streets
River Road/Stanah Road	Every day	I walk: mostly via streets
Not given	Every day	I cycle: mostly via streets
Carleton	Every day	I walk: my route includes a green path or trail
Green space visit most name 2 - Name	Greenspace visited most often location 2. How often do you visit?	Green spaces visited most often Location 2 how do you get there - How do you usually get there?
Cleveleys prom	At least once a month	I drive
Rossall Point and Fleetwood Beach	At least once a week	I drive
Hawthorn Park	At least once a week	I walk: mostly via streets
Paths/Walks around Scorton	At least once a month	I drive
Fleetwood nature reserve	At least once a week	I drive
Hawthorne Park	At least once a week	I drive
Green space by Stanah school	At least once a week	I walk: mostly via streets
Parks throughout Thornton	Every day	I walk: mostly via streets
Not given	Every day	I walk: mostly via streets
Not given	Every day	I walk: mostly via streets
Cleveleys Beach	At least once a month	I drive
The towers	At least once a week	I walk: mostly via streets
Not given	Every day	I walk: mostly via streets
Fleetwood Marine Gardens	At least once a week	I drive
Fylde Cricket Pitch	At least once a week	I walk: mostly via streets
Fleetwood prom and gardens	At least once a month	I drive

Stanah Country Park	At least once a month	I walk: mostly via streets
Stanah	At least once a week	I drive
Stanah	At least once every 6 months	I drive
Not given	Every day	I walk: mostly via streets
Robins Lane	At least once a week	I walk: my route includes a green path or trail
Hawthorne Park	At least once a week	I walk: mostly via streets
Stanley park	At least once every 6 months	I drive
Fleetwood Marsh Nature Park	At least once a week	I walk: mostly via streets
The Wyre way	At least once every 6 months	I drive
Not given	Every day	I walk: mostly via streets
Park	At least once every 6 months	I walk: mostly via streets
Beacon Fell	At least once a year	I drive
Stanah	At least once a month	I drive
Stanah	At least once a month	I drive
Stanah Country park	At least once a month	I drive
WECP	At least once every 6 months	I drive
The Towers	At least once a month	I drive
Not given	Every day	I walk: mostly via streets
KENYON PARK	Every day	I walk: mostly via streets
Not given	Every day	I walk: mostly via streets
Fleetwood reserve	Every day	I drive
Hawthorne Park	At least once a month	I walk: mostly via streets
Stanah estuary walk	At least once a month	I drive
Beach Park,	At least once a week	I walk: mostly via streets
Anchorsholme Park and East pines Drive park	At least once a week	I walk: mostly via streets
Stanley park	At least once a month	I drive
Stanah Country Park	At least once a week	I walk: mostly via streets
Beach	At least once a week	I drive

Hawthorne Park	At least once a month	I drive
Stanley Park	At least once a month	I drive
Not given	Every day	I walk: mostly via streets
Trough of Bowland	At least once every 6 months	I drive
Beacon fell	At least once every 6 months	I drive
Towers Woods	At least once a week	I drive
I use my own garden.	Every day	I walk: mostly via streets
Not given	Every day	I walk: mostly via streets
Pilling Lanes End	At least once a month	I drive
Not given	Every day	I walk: mostly via streets
Stanah	At least once a week	I cycle: my route includes a green path or cycleway
Footpaths/Bridleways	At least once a month	I walk: my route includes a green path or trail
Garstang Canal Paths	At least once a week	I walk: my route includes a green path or trail
Recreation area close to Garstang town centre	At least once a month	I drive
Not given	Every day	I walk: mostly via streets
Stanah	At least once a month	I drive
Wyre Estuary Country Park	At least once a week	I drive
The Jean Stansfield memorial park	At least once a month	I walk: mostly via streets
nowhere else in Wyre I like to take my dogs	Every day	I walk: mostly via streets
Lane Ends Amenity area	At least once a month	I cycle: my route includes a green path or cycleway
Brock Bottom	At least once a week	I drive
Nicky Nook	At least once a month	I drive
YMCA sports fields	At least once a week	I walk: mostly via streets
Fleetwood Park	At least once a week	I walk: mostly via streets
Stanah Park	At least once a week	I drive
PROW through fields, wood	At least once a month	I walk: my route includes a green path or trail
Outer Promenade	Every day	I drive
Not given	Every day	I walk: mostly via streets

North Drive Playground	At least once a month	I walk: mostly via streets
Millennium Trail Garstang	At least once a month	I walk: mostly via streets
Preesall / Pilling Sands	At least once a week	I walk: my route includes a green path or trail
Not given	Every day	I walk: mostly via streets
Green area within estate that is maintained by the Council	Every day	I walk: mostly via streets
Beach at fluke hall	At least once a month	I drive
Corcas lane bridleway	Every day	I walk: my route includes a green path or trail
Cleveleys Prom	Every day	I walk: mostly via streets
The beach at Rossall	Every day	I walk: mostly via streets
Not given	Every day	I walk: mostly via streets
Not given	Every day	I walk: mostly via streets
Stanah Country Park	At least once a month	I drive
Myerscough College playing fields	At least once a week	I drive
FERRY SLIP	At least once a week	I walk: mostly via streets
Canals	At least once every 6 months	I drive
Beaches at Cleveleys and Fleetwood	At least once a month	I drive
Lane ends	At least once a month	I drive
Promenade	Every day	I walk: mostly via streets
Myerscough College	At least once every 6 months	I drive
Anchorsholme	At least once a week	I drive
Stanah Country park	At least once a month	I drive
Hambleton Park	At least once a week	I walk: mostly via streets
Cleveleys - Fleetwood	At least once a month	I cycle: mostly via streets
Not given	Every day	I walk: mostly via streets
Stanah country park	At least once a month	I drive
Green area at duck pond	At least once a week	I walk: mostly via streets
Hawthorne Park	At least once a month	I walk: mostly via streets
Vicarage Park	At least once a week	I walk: mostly via streets

Stanah countryside park	At least once a month	I drive
Fields	Every day	I walk: mostly via streets
Kepple Lane Play Area	At least once a week	I drive
Wyre Estuary Country Park	At least once a month	I walk: mostly via streets
Trough of Bowland	At least once every 6 months	I drive
Cleveleys Prom	At least once a week	I drive
Banks of the River Wyre	At least once a month	I drive
Hawthorn Park	At least once every 6 months	I drive
Kepple Lane playground	At least once a week	I drive
Not given	Every day	I walk: mostly via streets
Stanah Wyre Estuary Park	At least once a week	I cycle: mostly via streets
Fleetwood Promenade	Every day	I take public transport
Cleveleys Promenade	At least once a week	I cycle: my route includes a green path or cycleway
Scorton	At least once a week	I take public transport
Not given	Every day	I walk: mostly via streets
Scorton Millennium Way	At least once a week	I drive
Fleetwood Memorial Park	At least once a week	I drive
Beach Park	At least once a month	I walk: mostly via streets
Lytham Green	At least once a month	I drive
Beach	Every day	I walk: mostly via streets
Fleetwood Beach	Every day	I walk: mostly via streets
Stanah Park	At least once a week	I drive
Holme Wood	At least once a month	I drive
Riverside	At least once a week	I walk: mostly via streets
Grizedale	At least once a week	I drive
Fleetwood Park	At least once a week	I drive
Play Area	Every day	I walk: mostly via streets
Wyre River	At least once a month	I walk: mostly via streets

Grizedale	At least once a month	I walk: my route includes a green path or trail
Green Space	Every day	I walk: mostly via streets
Branksome	At least once a month	I drive
Nicky Nook	At least once a month	I drive
Not given	Every day	I walk: mostly via streets
River Wyre	At least once a week	I cycle: mostly via streets
Hackensall Woods	At least once a week	I walk: my route includes a green path or trail
Knott End Car Park	At least once a week	I drive
River Wyre	At least once a week	I walk: my route includes a green path or trail
The Towers	At least once a week	I walk: mostly via streets
Memorial Park	At least once every 6 months	I drive
Beaches	At least once a week	I walk: mostly via streets
Butts Road	At least once a week	I walk: mostly via streets
Not given	Every day	I walk: mostly via streets
St Georges Playing Field & Park	At least once a week	I walk: mostly via streets
Stanley Park	At least once every 6 months	I drive
Bispham Prom	At least once a week	I walk: mostly via streets
Mount	At least once a month	I drive
Over Wyre Coastal Way	At least once a month	I drive
Tower Wood	At least once a week	I walk: mostly via streets
Stanley Park	At least once a month	I drive
Beacon Fell	At least once a month	I drive
Wyre Information Centre	At least once a month	I cycle: my route includes a green path or cycleway
Stanah/Skipool	At least once a month	I drive
Stanley Park	Every day	I drive
Wyre Estuary Walk	At least once a year	I take public transport
Fleetwood Beach	Every day	I cycle: mostly via streets
Vicarage park	At least once a week	I walk: mostly via streets

Play Square	At least once a week	I cycle: mostly via streets
Hawthorne Park	Every day	I walk: mostly via streets
Lake District	At least once a week	I drive
Hambleton	At least once a week	I drive
Canal Paths	At least once a week	I walk: my route includes a green path or trail
Cottam Hall Fields	At least once a month	I walk: mostly via streets
Bleasdale Moors	At least once a month	I cycle: my route includes a green path or cycleway
Towers off Amounderness Way	At least once a week	I walk: mostly via streets
Path woods	At least once a week	I walk: mostly via streets
footbridge	Every day	I walk: my route includes a green path or trail
Kenyon Gardens	Every day	I walk: mostly via streets
Kenyon Gardens	Every day	I walk: mostly via streets
Not given	Every day	I walk: mostly via streets
Land adjacent Buckingham Way	Every day	I walk: my route includes a green path or trail

The tables below refers to the last question of the Wyre Great Outdoors Survey (adults)

TO CONCLUDE, are there any other comments you would like to bring to the Council's attention regarding Wyre's great outdoors?

1. Please make the most of the opportunities to work with both public and private sector land owners to help the manage the great outdoors for a wide range of sustainable benefits from biodiversity to good public health and local economy
2. Make attractive gardens and a play area on the park area near the allotments on Sandringham Ave, Thornton
3. advertise more not just Wyre but Fleetwood town council and other parish councils and LCC could do more promoting the area
4. Wyre do a good job all in all but I fear that the green belt is being eaten away that divides Blackpool to Wyre and Wyre to Fylde. I would like to see more facilities for grass games such as rounders without people moaning that the kids (or even adults) are on the grass playing. I would like to see more 'events' in the parks like little concerts on a Sunday afternoon maybe once a month - Jean Stansfield Park would be ideal for this now the paths have been widened.
5. Improvements are desperately need to the path from the Yacht club in the area next the Boat docking areas (Scrap yard). When the rubbish dump at Fleetwood is finally closed, could the path from the back of ICI be extended from along the river west side to come out near the Fleetwood docks.
6. Pity you weren't thinking like this when WBC was prepared to allow building a Health Centre on Vicarage Park !! What a farce and waste of public money
7. Generally we are fortunate in Wyre with our diverse environment. And its quality. Let's aim to keep it that way. Once under concrete it's gone for ever!
8. I think that in general Wyre Council does a great job in managing its coast and countryside. I would like to be involved at some time in the future but my time is at a premium at the moment so cannot at present. I think sites 1 and 2 that I have mentioned earlier are great accessible facilities but would like to see more paths and large trees a d some wild meadows.
9. PLEASE don't build any more housing developments on Hardhorn Road
10. ensure Wyre people ie Thornton and Cleveleys are aware of the full area of the council borough ie remind them of Garstang / Bowland etc and surrounding area etc
11. Please stop selling off any bit of green space to building developers. Thornton used to be semi-rural, with a sense of community, not an estate developers dream with some very recent, barren looking, soul-less estates(near the old ICI road near Burn Naze) With the ever-increasing traffic and inadequate road system .it's going to be harder and harder to get out of some parts of Wyre to enjoy the countryside beyond
12. I think we are very lucky to live with both the coast and countryside accessible and that the Council does a good job maintaining all open spaces
13. ITS THE YEAR OF OPEN SPACE AND GREEN AREAS FOR THE YOUNG ONCE THESE SPACES ARE BUILT ON THEY ARE LOST FOREVER I HAVE LIVED IN THORNTON ALL MY LIFE AND AND WATCHED GREEN SPACE DISSAPEAR
14. Would like some areas in parks where dogs are allowed to run off a lead.

15. stop bodging road repairs and do a proper repair. Stop wasting money planting saplings and plant more mature trees which will have a better chance of maturing. Return the litter bins that were taken away. stop wasting money on dog control orders and give people the chance to use common sense
16. It is scandalous that Outline Planning Permission has been approved to sell a major part of King Georges Playing Field for possible future building of 64 units. This is the last large open space near the centre of Thornton. It was given to the residents of Thornton for the benefit of us all. It should be improved and saved for the benefit for use, our children and grandchildren.
17. Actively ban horses from Tithe barn park. They are coming down the winding path, leaving horse manure on paths (noted 08/06/13) and leaving hoof holes (noted 06/06/13) in the grass, all where children play. They appear to come on early morning / late at night when no one around.
18. I don't think people of Wyre realise what a fantastic coastline we have and its all just on our doorstep
19. Just keep doing what your doing, all Children and Adults enjoy being able to walk or cycle to a place to relax and when its all clean and tidy, you can't ask for more!
20. I feel very lucky to live in the Wyre borough, with such lovely natural country/seaside.
21. Particularly in Stanley Park, we need more staff to watch over the place. It's a wonderful asset and needs to be protected and cared for.
22. There is one very important question that is missing from this survey that applies to all current or proposed future sites and that is PRESERVATION and PROTECTION in PERPETUITY for all our parks and open spaces. Failure to do so will be a disaster for both today's and future generations. Jubilee Gardens is a perfect example of how a poorly planned development has totally ruined a memorial park and wasted public funds. These wasted resources could have not only have enhanced Jubilee Gardens but other areas as well.
23. In "open" spaces you do your best to cram them full of trees and play facilities which leaves them not "open" at all! In woodlands, where one might expect to find a lot of trees you spend time cutting them down. Site 2 above, Towers Woods has been totally ruined by the latest "improvements". No doubt you will be planning another child activity centre. The cost this council spends on child activity centres, ie like the one at Stanah is scandalous. Why should a so called natural country park have to have a child activity centre?
24. The three gigantic wind turbines outside my home are horrendous. They are alien eyesores from as far away as Lancaster and throughout the Fylde. We are now threatened with further turbines on Rawcliffe Moss. The public is massively opposed to them. The area is functionally linked to the Morecambe Bay SPA, being the direct flight route and foraging ground of geese and swans protected under international law. No amount of 'mitigation' can compensate for the damage they will cause. If the local authority has any regard for our countryside, these monsters must not be allowed to destroy it for ever.
25. Yes its not great, but it might be one day if the Council start's representing rather than controlling.
26. My personal feeling is that you need to go to Garstang for instance to really see/enjoy a "Green space" and as I live nearer to Blackpool that is a long trek. More green spaces between would be good for us all. I really would like to know just "what" green spaces within the borough are there for us all to use and how they can be enjoyed.
27. Although I do not live in Wyre, my job does take me to the coast regularly and I enjoy Wyre's countryside recreationally. Over-Wyre is great for bird watching (particularly winter). Wyre has a good varied countryside from coast to fells with something for everyone. Please keep wildlife conservation at the core of the Coast and Countryside Ranger's activities. The rangers (both employed and volunteers) do a great job not only caring for the countryside but also for showing people how great it is. I can't begin to write down all the wonderful things I've learnt from Len Blacow over the years! I passionately believe quality greenspaces are vital to improved well-being and I'm pleased there are several Green Flag sites in Wyre.
28. We should be focussing on being a healthy alternative to Blackpool, if marketed right Fleetwood and Cleveleys and in between could offer more affluent visitors a chance to buy great fresh fish, cycle on the prom and enjoy some quality lunches in Poulton (the other day out at the seaside...). Craft fairs, farmers markets etc... these are an attractive package to sell to visitors (and residents) seeking a healthy more classy day out
29. there is a lack of wild flower open meadow spaces, we have established grass areas which are cut and kept tidy which look ok . Sowing wild flower meadows are more colourful, attract wild life provide a food source for bees and cost less to maintain. why not have some joined up thinking with LCC regarding round about and road side verges planting wild flower areas similar to the open spaces when travelling thro Clitheroe on the A59. In Wyre we don't have a single wild flower area around Thornton Cleveleys Poulton and Fleetwood , why ???? try it be brave.....
30. More off road cycle schemes needed, using the old Poulton to Fleetwood railway line as a commuter route.
31. Take greater steps to control dogs that foul public areas. Fine the owners a Â£1,000 for each offence
32. Wyre Council regularly advocates a determination to provide additional 'green' space, whilst reducing the current 'green' space. An area of Jubilee Gardens in Cleveleys has been taken to provide coach and car parking facilities! We were told that coaches would be banned from parking on the promenade in the Anchorsholme area, and suitable facilities would be provided for a 'drop off' and 'pick up' point in Cleveleys town centre. Coaches would then be driven to suitable parking and driver facilities, adjacent to the Thornton re-cycling operation. At the same time, plans were being made to provide coach parking facilities on Jubilee Gardens! Green space, including a neglected bowling green and a large area of the sports field adjacent to the Leisure Centre, will be lost in Thornton if current plans for housing development is allowed to proceed!
33. I would like to see an increase in the use of renewable technology in the area of public outdoor space but without detracting from the special features that an area would have, for example the small wind turbines on Cleveleys Sea front that are an attractive feature to the area.
34. the last two questions are irrelevant to this survey
35. Wyre does not own enough public open space - provision for allotments, areas for large canopied trees - severely restricted.
36. Yo it are doing a great job.
37. The Copse Road, Fleetwood, bridleway is only signed for cyclists and walkers. Please will you sign it correctly for horse riders.
38. In this vicinity (Cleveleys) there are a lack of flowers in Jubilee Gardens and the main shopping area. What planting there is looks careless and slapdash. Desecration of local parks and open spaces should not be allowed under any circumstances and should be given the protection they deserve.
39. The area is generally short of access to safe area for riding, walking, cycling. When we go further inland to areas where one would expect limited access to safe areas there is often surprising numbers of trails and tracks usable for leisure activities. Even areas where it is possible to ride locally there are difficulties accessing parking due to barriers across enhances, e.g. Near the Stork at Glasson
40. What has been achieved so far is impressive , but efforts need to be made to encourage more cycle use, walkers, etc by providing proper cycle routes which are safe.
41. Play parks for young children (under 6) seem to be lacking, but I know you have funding at Wyre Estuary for one which is fantastic. Also is there any requirement for any disabled facilities at parks? Adapted swings etc Not sure of the disability ratio in Wyre. But overall you do a fantastic job, keep up the good work.
42. I think Wyre does an excellent job in ensuring that our countryside is well maintained.
43. Wyre manages it's green spaces very well. In particular it's volunteering programmes and engagement with schools are excellent. But we do need more allotments!

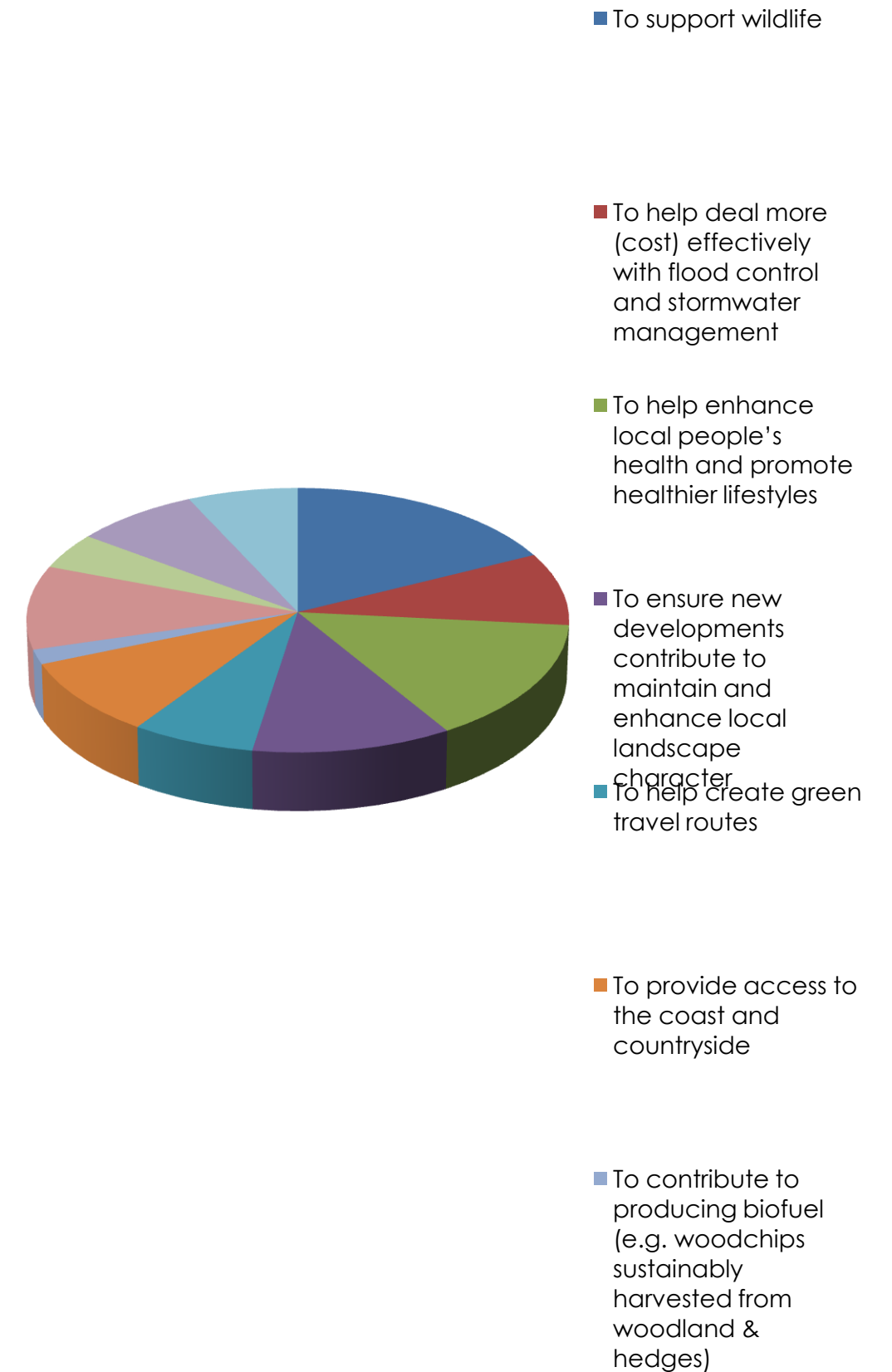
44. My nearest park of note is Stanley park and then the nearest size wise is Preston or Lancaster. Would be nice to have more large parks with sports facilities, walks and play areas.
45. There are still insufficient places for horse riders to access. Perimeters of playing fields could be used safely and funding should be made available for this.
46. I want to encourage my kids, our future generation, to enjoy the countryside and natural environment. I want to see a varied mix of landscapes like Wyre uniquely offers such as Moors, Mosses and Wetlands to be enhanced. I want landscapes to be protected. I want landscapes to be accessible in terms of obvious paths, signage, parking and facilities such as toilets, seats, picnic benches and litter bins. I am concerned about the potential negative impacts of the emerging fracking industry on the local landscapes. If brought forward the council must agree with the industry to support the local area by investing in new green infrastructure such as outdoor play equipment, pitches and also in natural habitats and nature trails - people need to see real investment and benefit from the industry given the adverse impacts it will cause.
47. There should be places to walk your dogs so they can play, but children aren't allowed so you don't have to worry about your dog.
48. Wyre has a tremendous asset in our great outdoors and it needs looking after--in order to maximise benefits for health and wellbeing (which saves money for NHS in the long term, it will encourage biodiversity, and help prevent /control flooding. In addition there is tremendous economic potential from the variety of attractive sites for visitors. The birdwatching potential could be a great economic plus.
49. It would be great to have cycle routes that could be used for commuting. The route from Thornton to Poulton is too busy for cycling on a regular basis.
50. We appreciate houses have to be built however the Council should make developers build on brown field sites FIRST such as the ex ICI area. We hope that more roads in the Thornton area soon come 20 mph zones with enforcement. Rossendale Avenue is a 20 mph zone yet idiots continue to break the speed limits. Hawthorne Road is used as a stretch to see just how fast they can go.
51. As technology has an ever increasing effect on all our lives, I feel it should be top priority that we encourage our children to get outside, experience nature and play outdoors. All play areas should be encouraged, however large or small. Every family should have a play facility within a 10 minute walk! Once children are outdoors they develop a natural interest in their surroundings which long term, I hope, will lead to them valuing and helping to maintain our natural beautiful countryside.
52. For too long Wyre Council has undervalued its green spaces. It has often been quite prepared to sacrifice its open space in the name of development. The green infrastructure needs to be given a much higher priority status and thereby conserved and enhanced.
53. As we have a large elderly presence in Thornton we really do need more places for them to just sit 'have a rest and enjoy the fresh air. Perhaps somewhere between the library the doctors on Church Road off the main road would be a good place.
54. Existing open space in Thornton, and the other urban areas of Wyre, must be protected and improved. Public open space should NOT be sold off for building. The Council's own policies should be reinforced and followed and not ignored. A joined up approach is desperately needed.
55. Does thought need to be given to areas of open green space available for community use and for children to run around and play. Using Garstang as an example, most of the open grassed area near the old council offices has been fenced off. Development at Keeple Lane has also been proposed, which in itself is a positive but this may be to the detriment of open grassed areas available for children.
56. Get the railway from Poulton to Fleetwood started (and completed) a.s.a.p. This has been ongoing for so long and procrastination seems to predominate. Come on Wyre.....Speeds things up considerably.
57. Definite shortage of cycle trails where facilities exist. Railway line through Thornton, Hambleton to Knott-End Skippool to Freeport via River Bank
58. Mental health - walking essential in natural areas. Have to rely on a bus a lot. No. 87 Poulton - Stanah I use a lot which is good. Bus to beaches would very useful.
59. Too much of the great outdoors is unkempt and poorly looked after i.e. Hazlehurst, Grizedale, Parlick in Garstang. Poor road, poor verges
60. Lack of safe cycling routes. I used to cycle more than 1000 km a year but stopped because of dangers, i.e. too close to traffic which often seemed oblivious to cyclists, potholes and poor quality roads caused punctures and accidents.
61. I would like better maintenance and running of Fleetwood paddling pool Council to sort out the mess that is Fleetwood Outdoor pool!!
62. Start prosecuting dog owners who do not clean up after their dog and also those who do but leave the bag for someone else to clean up
63. Do something with outside pool at baths. Even if you grass it over and grow wildflowers
64. Is there as much co-ordination between Councils (Wyre, LCC etc). Environment Agency, UU etc and with organisations as there could be.
65. I think we are very lucky in Wyre with the facilities we have. The Wyre rangers and volunteers do a fantastic job.
66. We do not need more 'facilities' in open spaces (other than parks and sports grounds), we just need better access
67. The coast is particularly littered. I always pick up at least 3 bags every trip, there are plenty of bins, some people don't use them!!! Generally everywhere is lovely - very well done.
68. The children's play equipment at Kirkland Village hall has been taken away. This leaves the children with 2 other options - Catterall Village Hall - on the other side of the A6 - no crossing - and very bad traffic problems - travelling 50 mph or they have to drive to Garstang. Play equipment needs updating in all parks and new equipment brought back to Kirkland. Fleetwood has a great park and great equipment and facilities next to Marine hall. Why not Garstang? Are our children not important!
69. I know some building and development is necessary but PLEASE PLEASE PLEASE create and preserve more areas for wildlife . I know a lot of work has been done, but there are some areas of Cleveleys with very little in the way of green spaces. Many people have taken up their gardens, thus squeezing out places for wild life to go to.
70. We need much better access for mountain biking and off road cycling in the area
71. Be economical with public money. Other organisations will monitor and support wildlife, and encourage healthy life styles. Most notices are a waste of time and money. People will find what they want - don't charge them for superfluous Council actions.
72. Over Wyre seems to get forgotten Public footpaths through fields are not maintained - they become overgrown and unusable
73. I feel very strongly that the half built eyesore apartment block beside Bourne End Pub - should be torn down - it should never have been given planning permission! It's been derelict for more years that I can remember - an utter eyesore on a beautiful shoreline - needs to be a small garden/picnic area with plastic tables benches and young children's play equipment. This would greatly enhance this area of Knott End, bring in more business to cafes/pubs/shops/transforming the shoreline from what has become a standing joke and a total blot on the landscape at present. Furthermore, it is a dreadful "first impression" to trippers taking the ferry across from Fleetwood!!
74. Most things are family good the Marine Garden's at Fleetwood. I think I have been spoilt there is no colour and the grass area's are not as good
75. Duncan, volunteers and bee keepers at the Wyre Country Park are fantastic! Helpful, friendly and have made our days out at the Wyre a very positive experience.
76. Stop Building on Greenbelt land!!!

77. Its fab
78. POTHOLE!!
79. Reduce (prosecute) patrol against dog fouling, especially along roads to school, ie Victoria Road East and public spaces.
80. The Rangers at the Point do an excellent job and have a very good local knowledge.
81. Type II Diabetic
82. Great hard working volunteers keeping tower and Wyre clean and safe for public
83. Rossall Point and the Rangers - what a fantastic place and Jon the Rangers are doing for the county
84. Your Rangers do a valuable job Please insure good public transport continues
85. Use of wild flowers in more areas instead of continuous mowing
86. Wyre has the most diverse coast and countryside any Council could wish for. Please do not spoil it by over development especially greenfield sites and land. Develop "brown" field sites wherever possible no urban spread please
87. Survey too long
88. To think that Stanah was a tip for rubbish and such. WBC has done an excellent job, to have it looking like it is now. All that you have to do now is keep the druggies, boy racers, and hooligans, away. Thank you
89. Thank you for a good survey. Excellent way to promote it. WELL DONE
90. New developments should be less intense, and should include adequate garden space. Better separation of adjacent properties to encourage planting, grassed areas and wet areas. At present, all national developments for residential property seem to hinge on cramming as much housing as possible on the smallest possible site i.e. profit is king!
91. we need more dog poo bins to encourage all of the lazy dog owners to pick their dog poo up. If someone patrolled Preesall and Knott end and fined the people who were regular offenders it would pay for the bins and the wage of the person patrolling.
92. On the whole I think the Wyre is a lovely place to live. However I would like to see a clamp down on the owners who do not pick up after their dogs have fouled. Although I do think that the dual purpose bins have improved the situation in particular the ginnel at the end of St Johns Avenue next to the church is much better since one of these bins has been placed there.
93. Thank you so much for the use of the 'Tramper' - had a lovely time, and the staff were so friendly and supportive.

Rank 3 top future policies

	% Total	% Answer	% Frequency	Count
Number of Responses	94.17%	-	-	194
To support wildlife	17.35%	17.66%	57.77%	119
To help deal more (cost) effectively with flood control and storm water management	8.75%	8.90%	29.13%	60
To help enhance local people's health and promote healthier lifestyles	14.43%	14.69%	48.06%	99
To ensure new developments contribute to maintain and enhance local landscape character	11.08%	11.28%	36.89%	76
To help create green travel routes	6.85%	6.97%	22.82%	47
To provide access to the coast and countryside	9.04%	9.20%	30.10%	62
To contribute to producing biofuel (e.g. woodchips sustainably harvested from woodland & hedges)	1.75%	1.78%	5.83%	12
To provide places to play/recreate close to people's homes	10.06%	10.24%	33.50%	69
To grow food that can be consumed locally	4.37%	4.45%	14.56%	30
To create attractive settings to attract and encourage business through quality of place	7.73%	7.86%	25.73%	53
To develop the green tourism economy	6.85%	6.97%	22.82%	47
[No Response]	1.75%	-	5.83%	12
Total	100.00%	100.00%	-	686

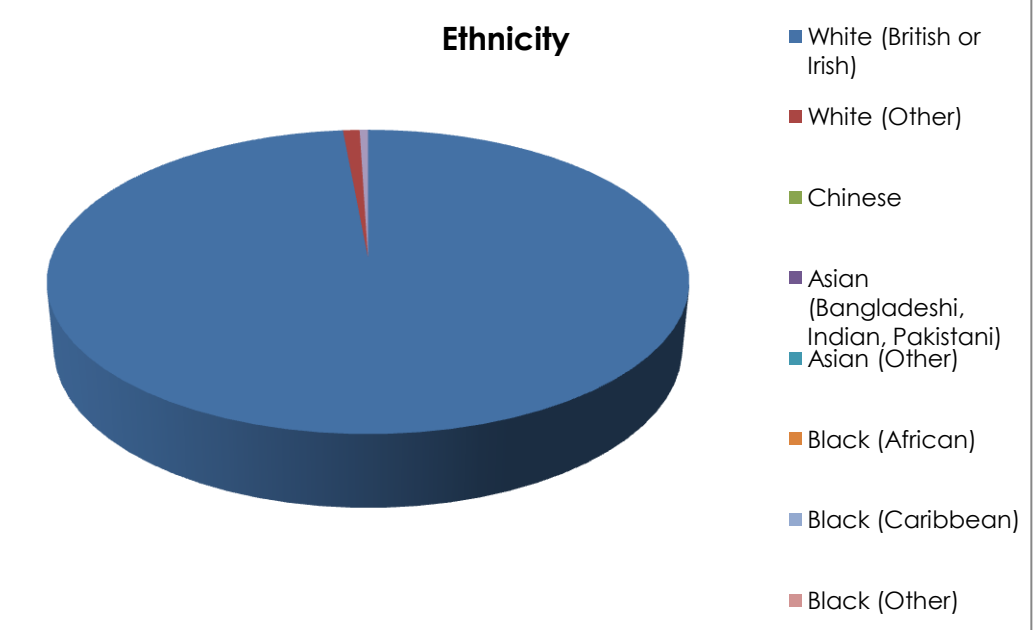
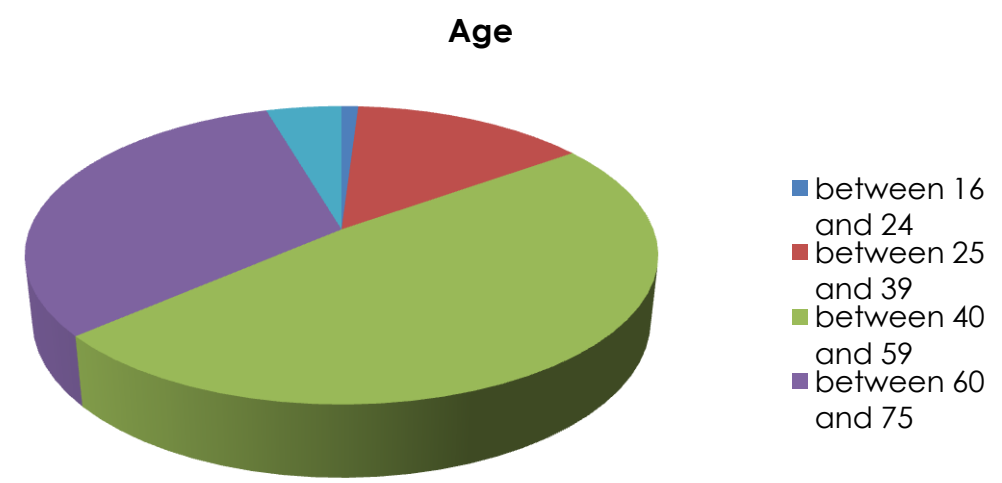
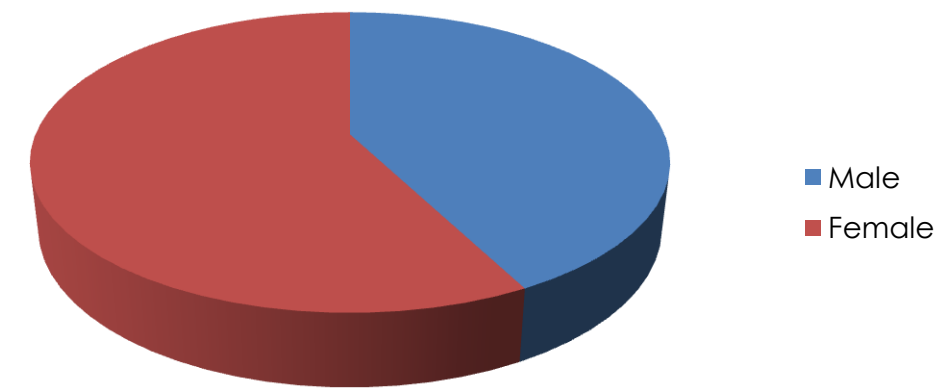
Rank 3 top future policies

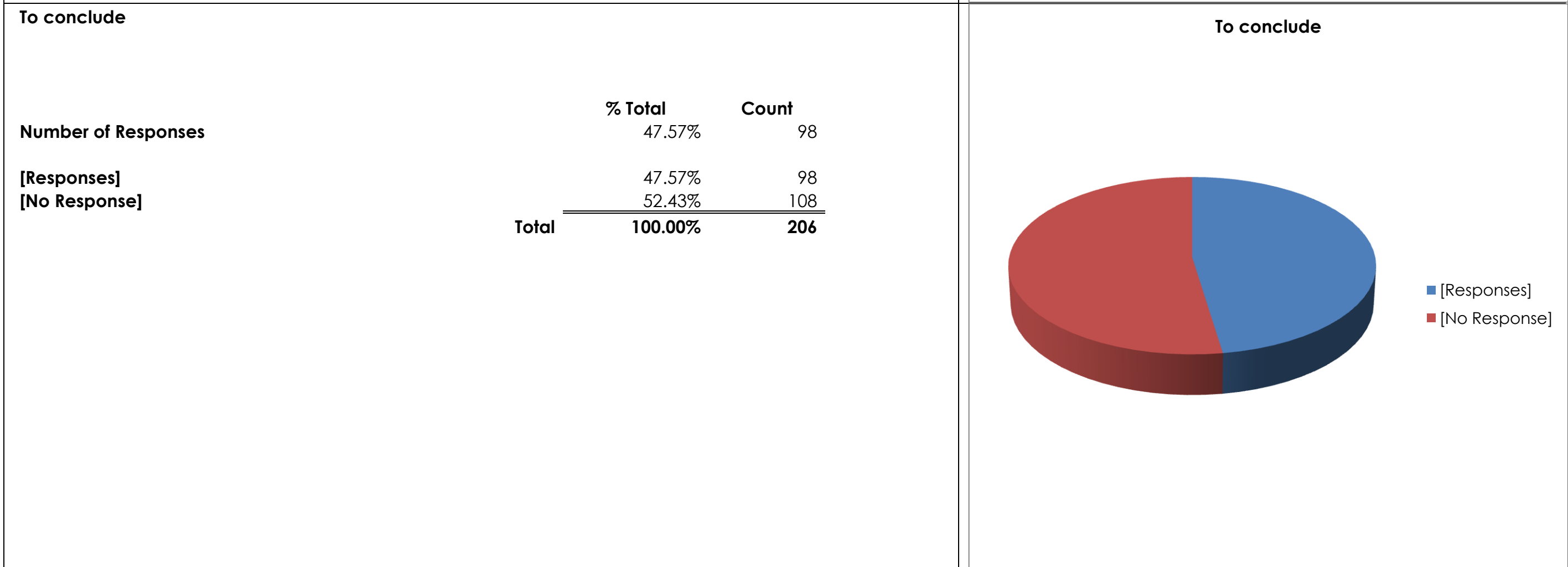
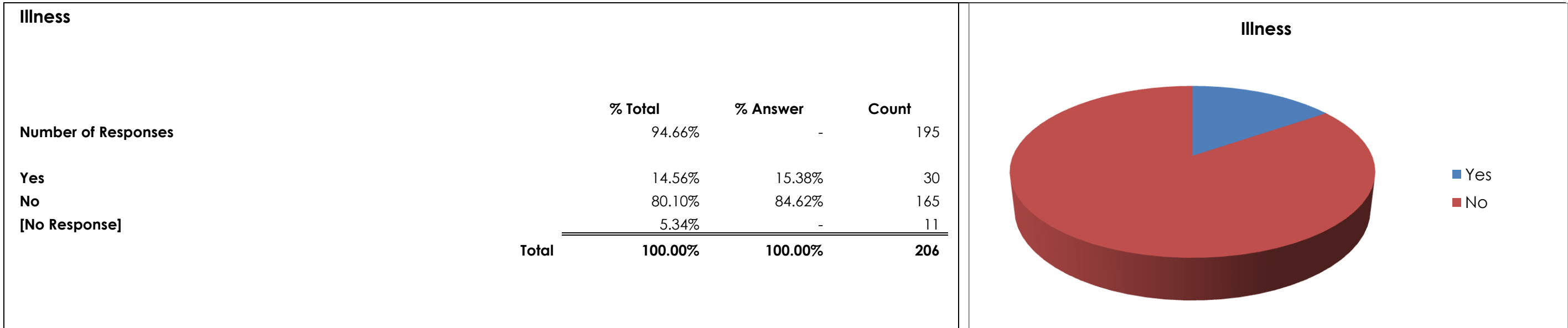


Gender			
	% Total	% Answer	Count
Number of Responses	91.75%	-	189
Male	38.83%	42.33%	80
Female	52.91%	57.67%	109
[No Response]	8.25%	-	17
Total	100.00%	100.00%	206

Age			
	% Total	% Answer	Count
Number of Responses	96.12%	-	198
between 16 and 24	0.97%	1.01%	2
between 25 and 39	13.59%	14.14%	28
between 40 and 59	46.60%	48.48%	96
between 60 and 75	30.58%	31.82%	63
Over 75	4.37%	4.55%	9
[No Response]	3.88%	-	8
Total	100.00%	100.00%	206

Ethnicity			
	% Total	% Answer	Count
Number of Responses	99.51%	-	205
White (British or Irish)	98.06%	98.54%	202
White (Other)	0.97%	0.98%	2
Chinese	0.00%	0.00%	0
Asian (Bangladeshi, Indian, Pakistani)	0.00%	0.00%	0
Asian (Other)	0.00%	0.00%	0
Black (African)	0.00%	0.00%	0
Black (Caribbean)	0.00%	0.00%	0
Black (Other)	0.00%	0.00%	0
Mixed race	0.00%	0.00%	0
Other	0.49%	0.49%	1
[No Response]	0.49%	-	1
Total	100.00%	100.00%	206



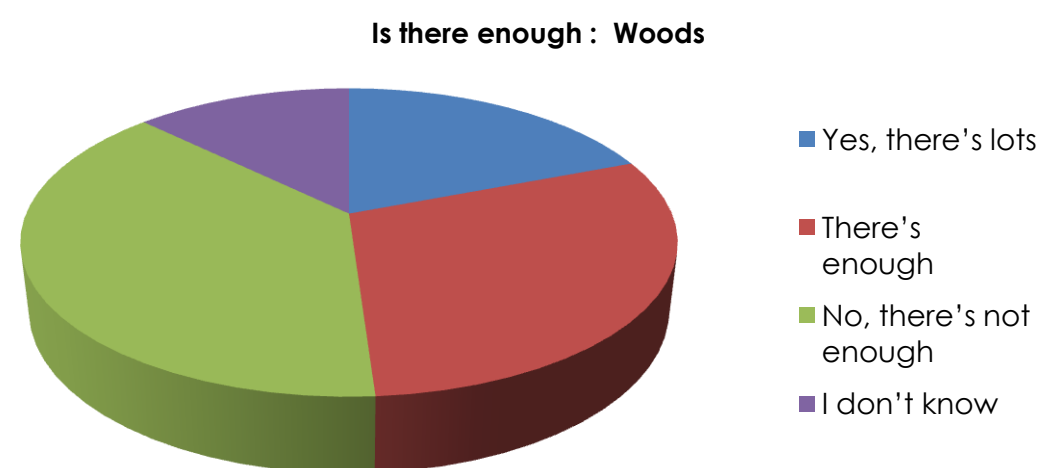
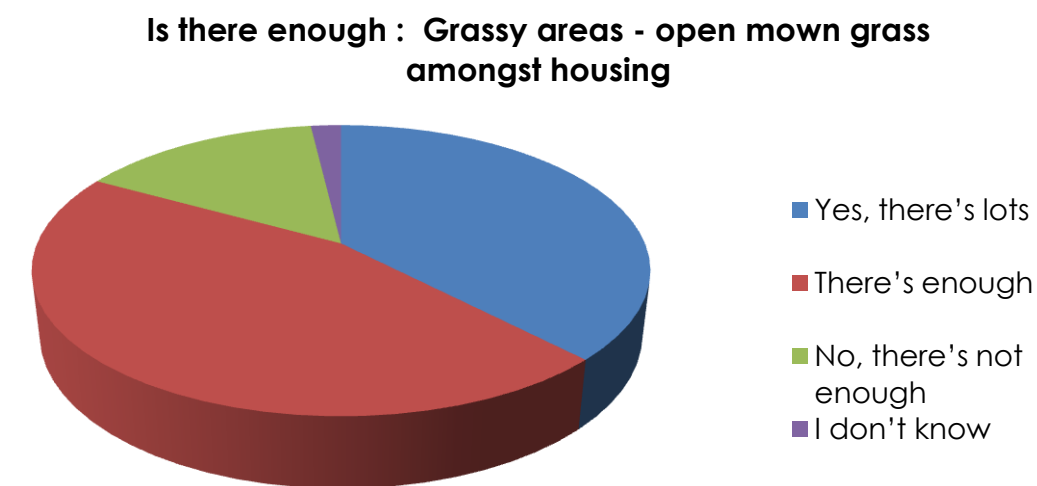
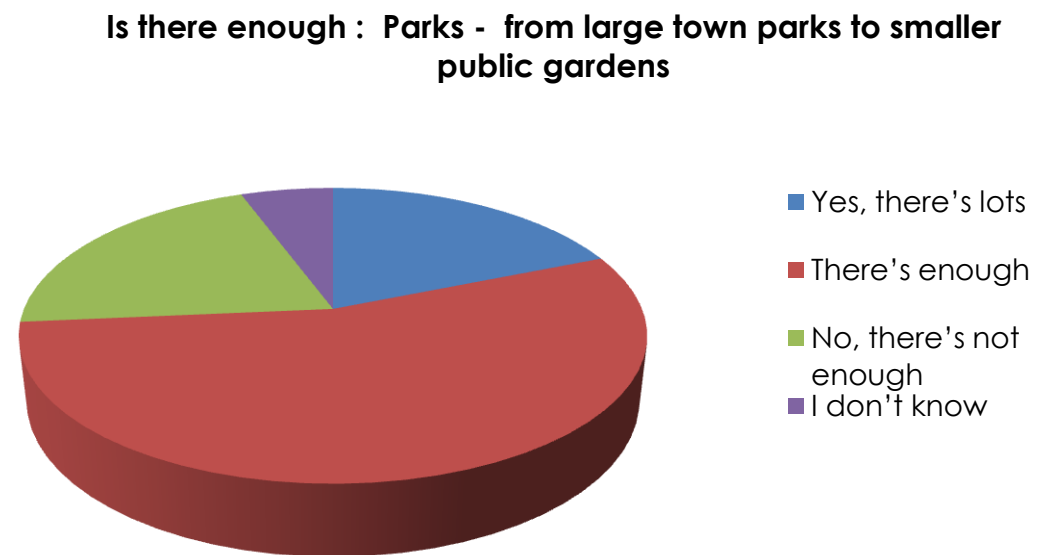


8: Wyre Great Outdoors Survey for Young People

Is there enough : Parks - from large town parks to smaller public gardens			
	% Total	% Answer	Count
Number of Responses	100.00%	-	53
Yes, there's lots	18.87%	18.87%	10
There's enough	54.72%	54.72%	29
No, there's not enough	20.75%	20.75%	11
I don't know	5.66%	5.66%	3
[No Response]	0.00%	-	0
Total	100.00%	100.00%	53

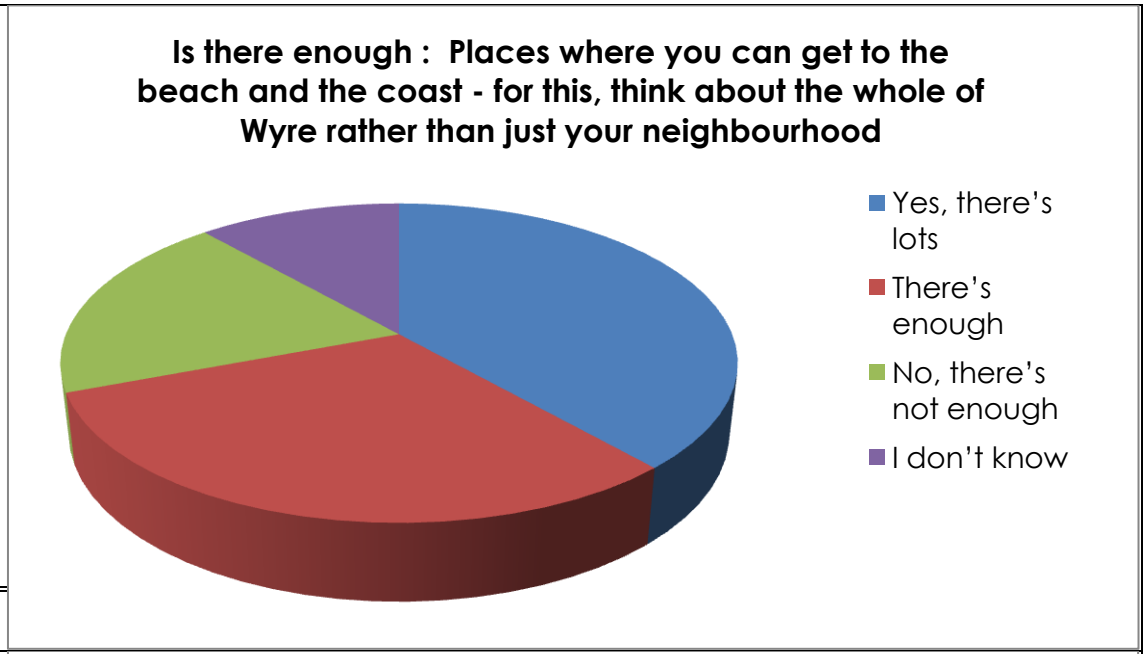
Is there enough : Grassy areas - open mown grass amongst housing			
	% Total	% Answer	Count
Number of Responses	100.00%	-	53
Yes, there's lots	37.74%	37.74%	20
There's enough	45.28%	45.28%	24
No, there's not enough	15.09%	15.09%	8
I don't know	1.89%	1.89%	1
[No Response]	0.00%	-	0
Total	100.00%	100.00%	53

Is there enough : Woods			
	% Total	% Answer	Count
Number of Responses	88.68%	-	47
Yes, there's lots	16.98%	19.15%	9
There's enough	26.42%	29.79%	14
No, there's not enough	33.96%	38.30%	18
I don't know	11.32%	12.77%	6
[No Response]	11.32%	-	6
Total	100.00%	100.00%	53



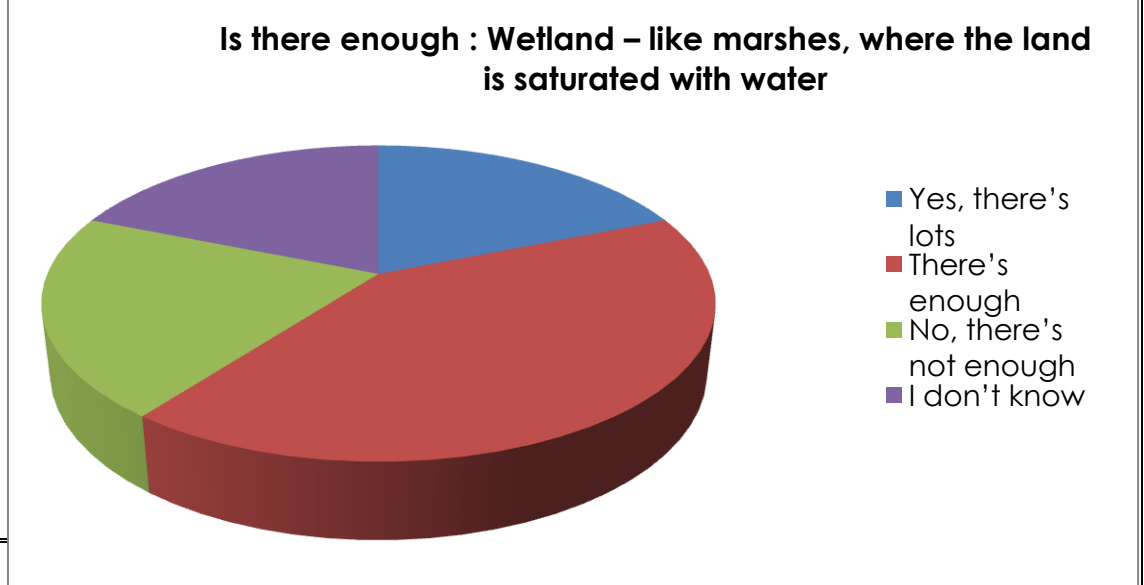
Is there enough : Places where you can get to the beach and the coast - for this, think about the whole of Wyre rather than just your neighbourhood

	% Total	% Answer	Count
Number of Responses	98.11%	-	52
Yes, there's lots	37.74%	38.46%	20
There's enough	30.19%	30.77%	16
No, there's not enough	18.87%	19.23%	10
I don't know	11.32%	11.54%	6
[No Response]	1.89%	-	1
Total	100.00%	100.00%	53



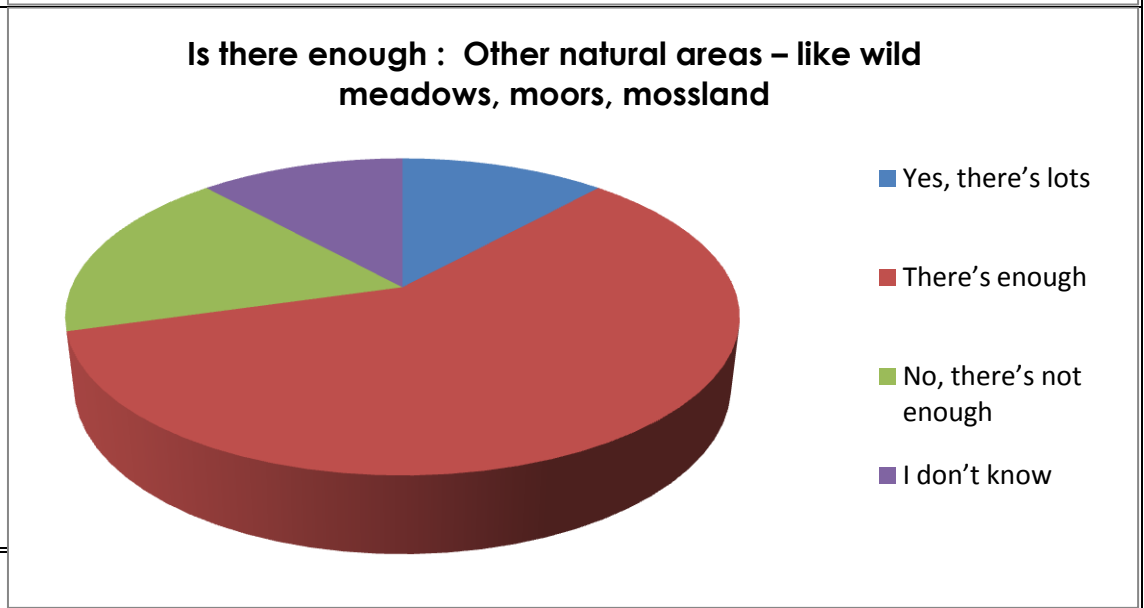
Is there enough : Wetland – like marshes, where the land is saturated with water

	% Total	% Answer	Count
Number of Responses	100.00%	-	53
Yes, there's lots	18.87%	18.87%	10
There's enough	41.51%	41.51%	22
No, there's not enough	20.75%	20.75%	11
I don't know	18.87%	18.87%	10
[No Response]	0.00%	-	0
Total	100.00%	100.00%	53



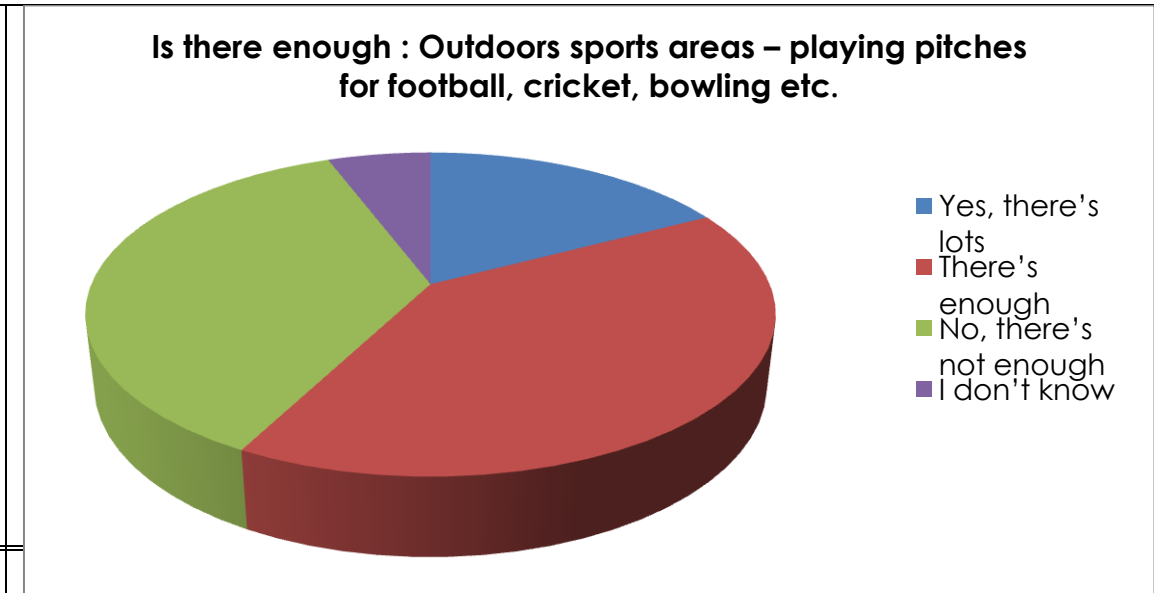
Is there enough : Other natural areas – like wild meadows, moors, mossland

	% Total	% Answer	Count
Number of Responses	96.23%	-	51
Yes, there's lots	11.32%	11.76%	6
There's enough	56.60%	58.82%	30
No, there's not enough	16.98%	17.65%	9
I don't know	11.32%	11.76%	6
[No Response]	3.77%	-	2
Total	100.00%	100.00%	53



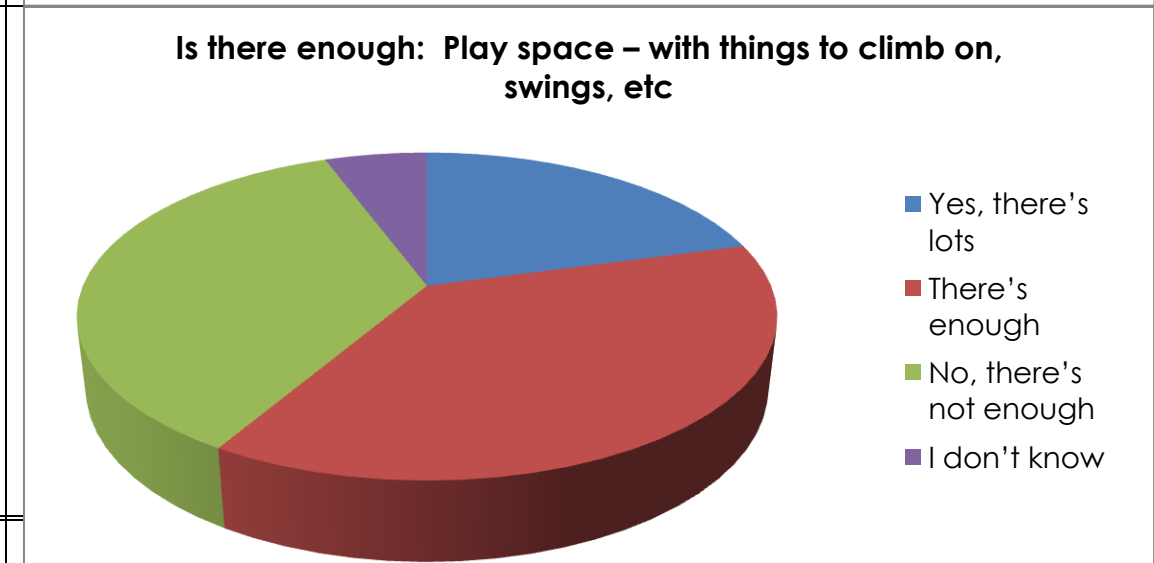
Is there enough : Outdoors sports areas – playing pitches for football, cricket, bowling etc.

	% Total	% Answer	Count
Number of Responses	98.11%	-	52
Yes, there's lots	16.98%	17.31%	9
There's enough	39.62%	40.38%	21
No, there's not enough	35.85%	36.54%	19
I don't know	5.66%	5.77%	3
[No Response]	1.89%	-	1
Total	100.00%	100.00%	53



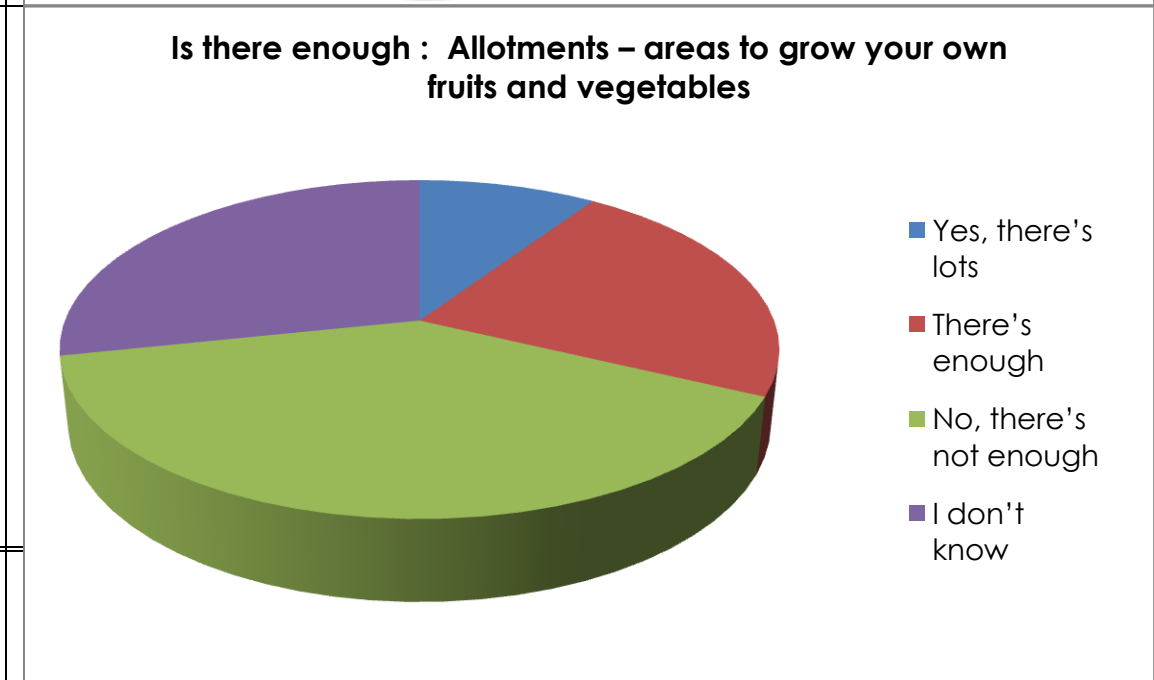
Is there enough : Play space – with things to climb on, swings, etc

	% Total	% Answer	Count
Number of Responses	100.00%	-	53
Yes, there's lots	20.75%	20.75%	11
There's enough	37.74%	37.74%	20
No, there's not enough	35.85%	35.85%	19
I don't know	5.66%	5.66%	3
[No Response]	0.00%	-	0
Total	100.00%	100.00%	53



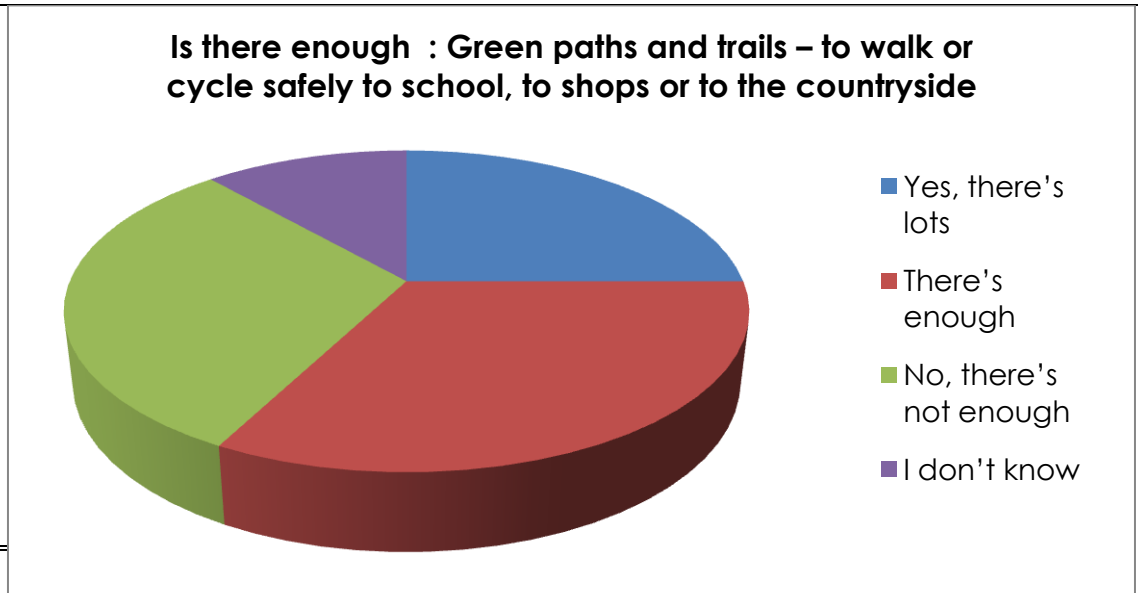
Is there enough : Allotments – areas to grow your own fruits and vegetables

	% Total	% Answer	Count
Number of Responses	100.00%	-	53
Yes, there's lots	9.43%	9.43%	5
There's enough	22.64%	22.64%	12
No, there's not enough	39.62%	39.62%	21
I don't know	28.30%	28.30%	15
[No Response]	0.00%	-	0
Total	100.00%	100.00%	53



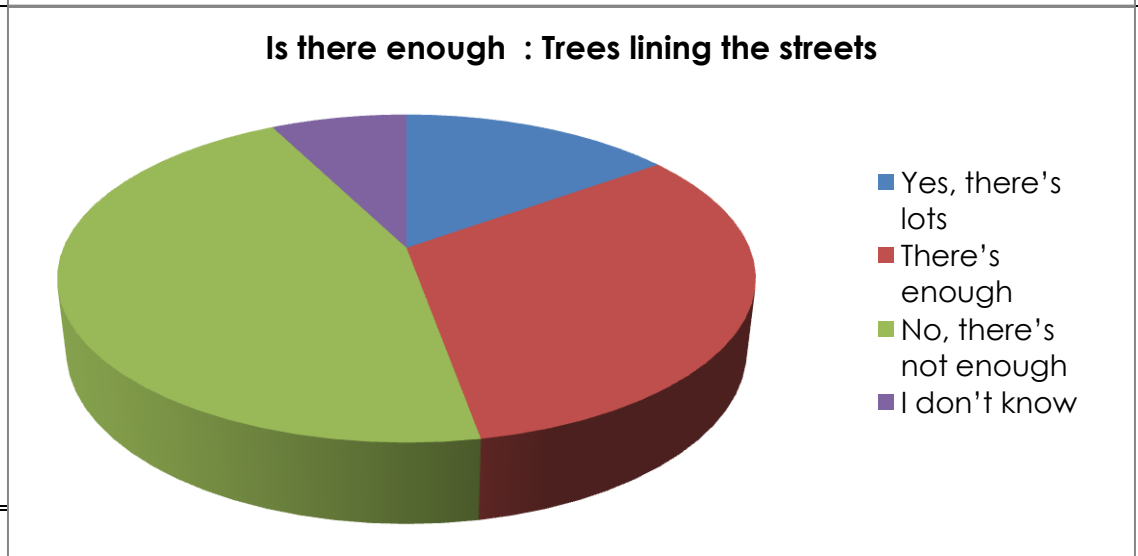
Is there enough : Green paths and trails – to walk or cycle safely to school, to shops or to the countryside

	% Total	% Answer	Count
Number of Responses	98.11%	-	52
Yes, there's lots	24.53%	25.00%	13
There's enough	32.08%	32.69%	17
No, there's not enough	30.19%	30.77%	16
I don't know	11.32%	11.54%	6
[No Response]	1.89%	-	1
Total	100.00%	100.00%	53



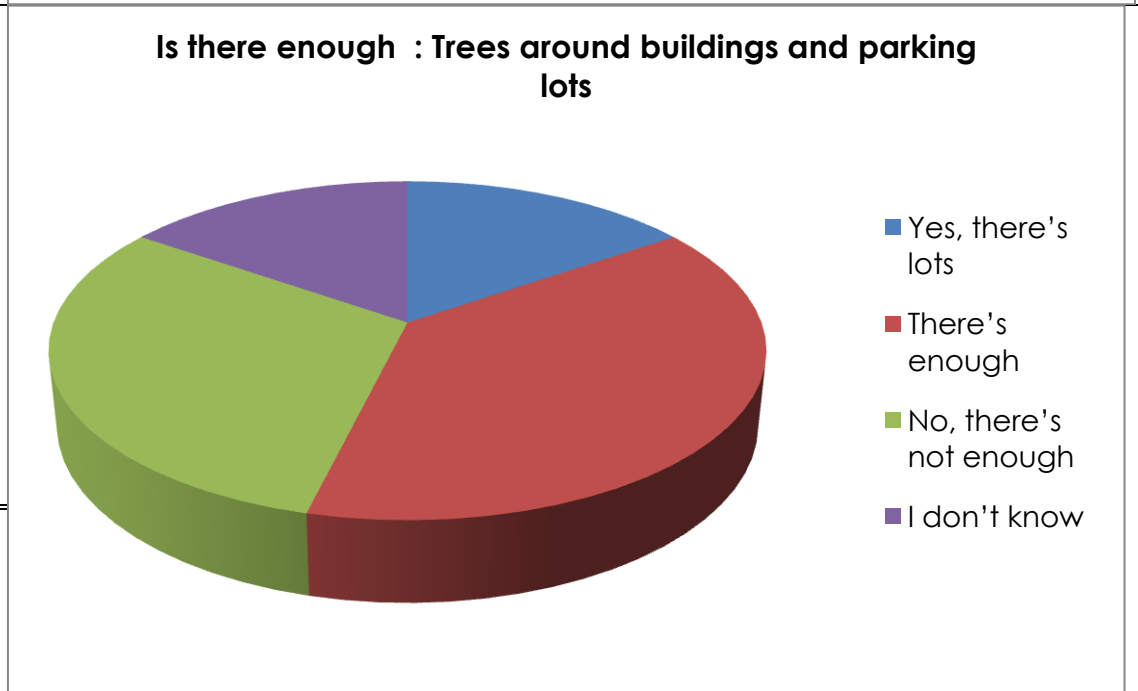
Is there enough : Trees lining the streets

	% Total	% Answer	Count
Number of Responses	100.00%	-	53
Yes, there's lots	15.09%	15.09%	8
There's enough	32.08%	32.08%	17
No, there's not enough	45.28%	45.28%	24
I don't know	7.55%	7.55%	4
[No Response]	0.00%	-	0
Total	100.00%	100.00%	53



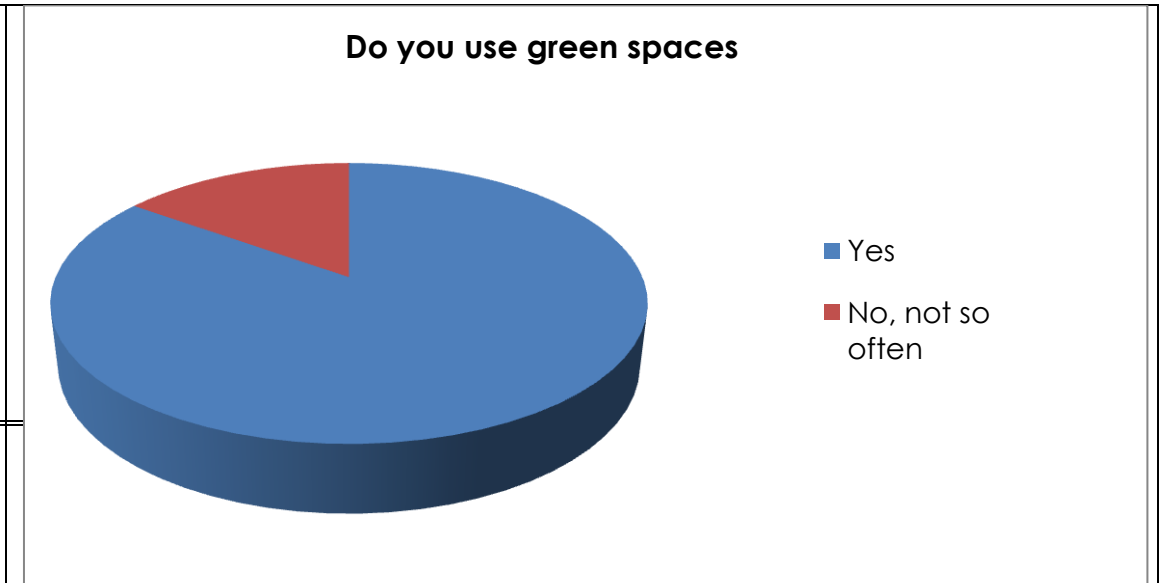
Is there enough : Trees around buildings and parking lots

	% Total	% Answer	Count
Number of Responses	98.11%	-	52
Yes, there's lots	15.09%	15.38%	8
There's enough	37.74%	38.46%	20
No, there's not enough	30.19%	30.77%	16
I don't know	15.09%	15.38%	8
[No Response]	1.89%	-	1
Total	100.00%	100.00%	53



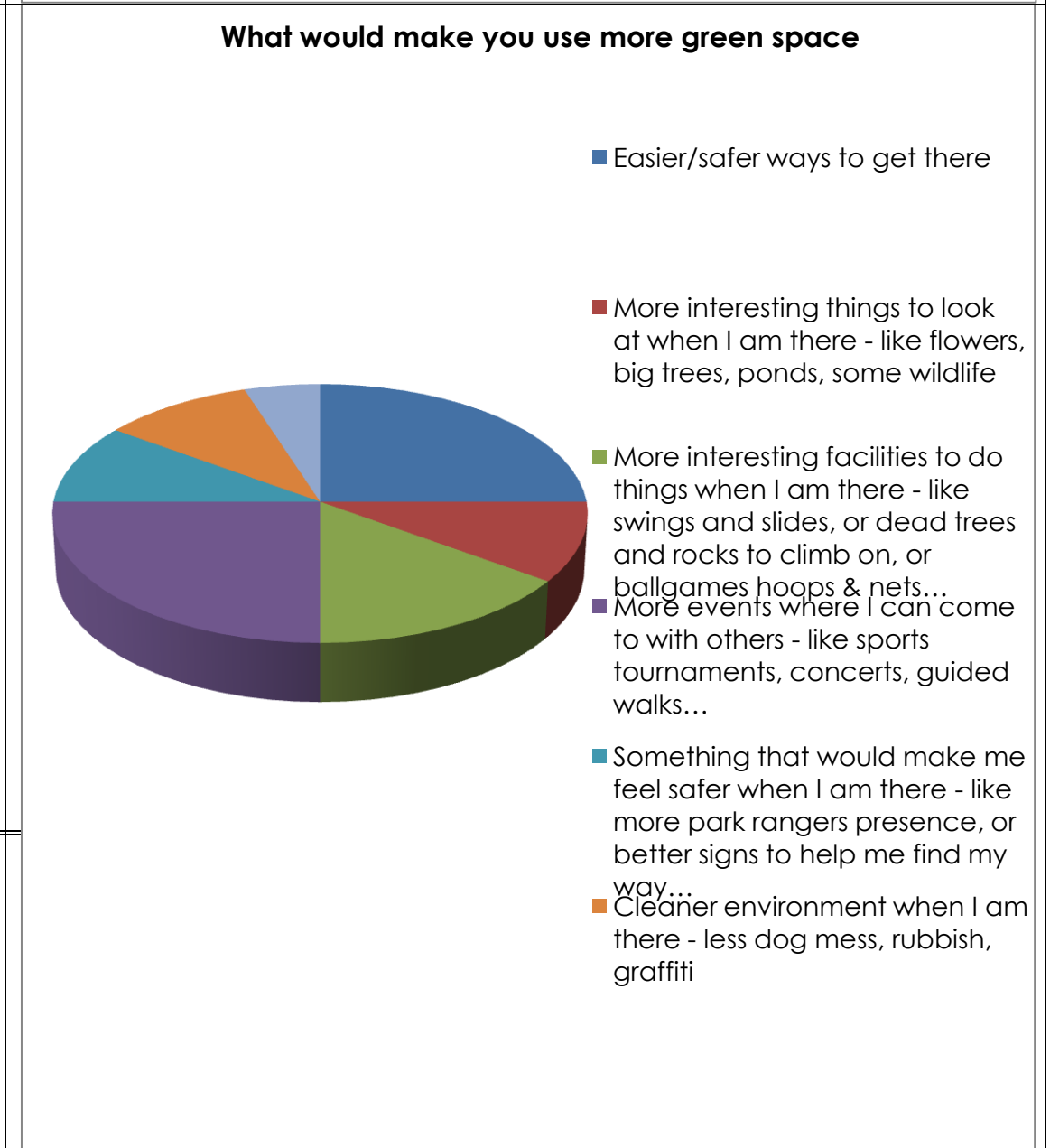
Do you use green spaces

	% Total	% Answer	Count
Number of Responses	100.00%	-	53
Yes	84.91%	84.91%	45
No, not so often	15.09%	15.09%	8
[No Response]	0.00%	-	0
Total	100.00%	100.00%	53



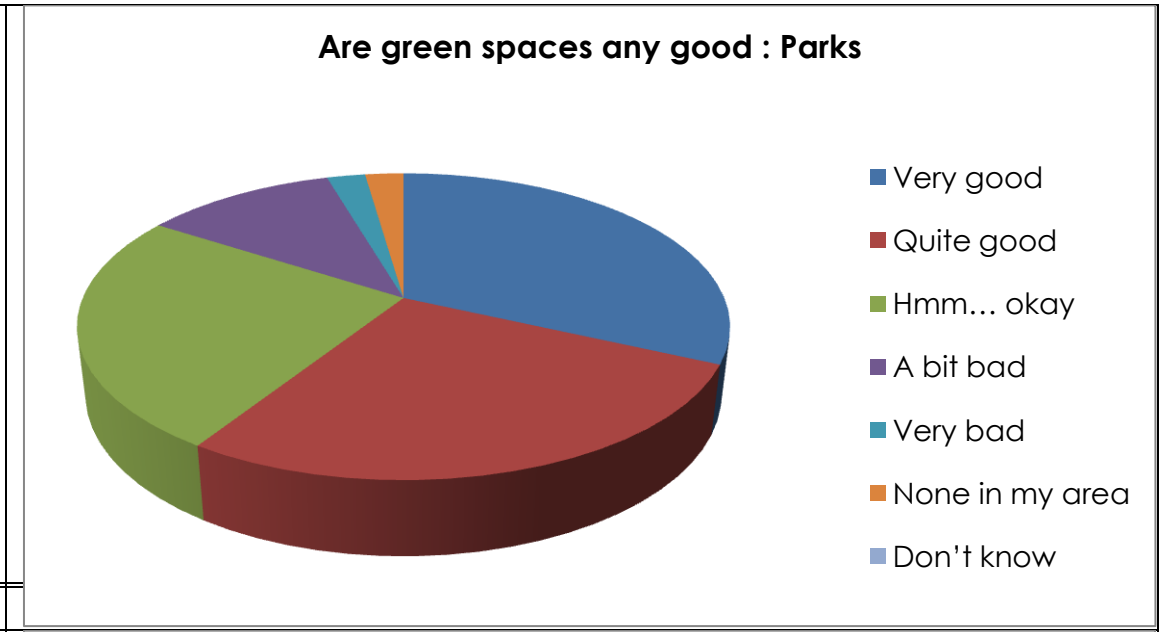
What would make you use more green space

	% Total	% Answer	% Frequency	Count
Number of Responses	13.21%	-	-	7
Easier/safer ways to get there	7.58%	25.00%	9.43%	5
More interesting things to look at when I am there - like flowers, big trees, ponds, some wildlife	3.03%	10.00%	3.77%	2
More interesting facilities to do things when I am there - like swings and slides, or dead trees and rocks to climb on, or ballgames hoops & nets...	4.55%	15.00%	5.66%	3
More events where I can come to with others - like sports tournaments, concerts, guided walks...	7.58%	25.00%	9.43%	5
Something that would make me feel safer when I am there - like more park rangers presence, or better signs to help me find my way...	3.03%	10.00%	3.77%	2
Cleaner environment when I am there - less dog mess, rubbish, graffiti	3.03%	10.00%	3.77%	2
Other - please explain in the box below	1.52%	5.00%	1.89%	1
[No Response]	69.70%	-	86.79%	46
Total	100.00%	100.00%	-	66



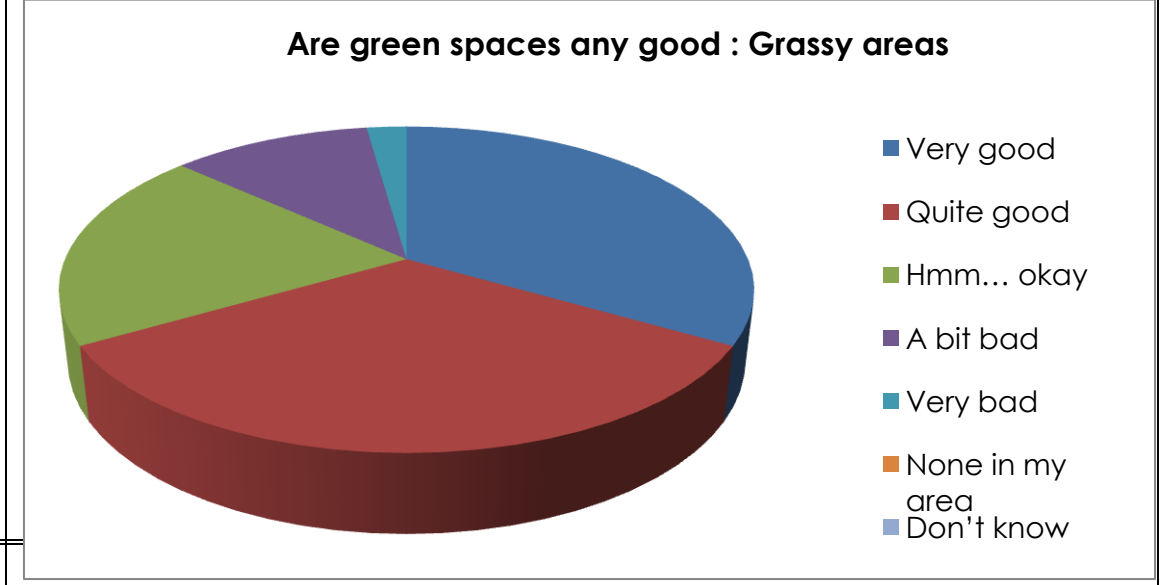
Are green spaces any good : Parks

	% Total	% Answer	Count
Number of Responses	83.02%	-	44
Very good	26.42%	31.82%	14
Quite good	22.64%	27.27%	12
Hmm... okay	20.75%	25.00%	11
A bit bad	9.43%	11.36%	5
Very bad	1.89%	2.27%	1
None in my area	1.89%	2.27%	1
Don't know	0.00%	0.00%	0
[No Response]	16.98%	-	9
Total	100.00%	100.00%	53



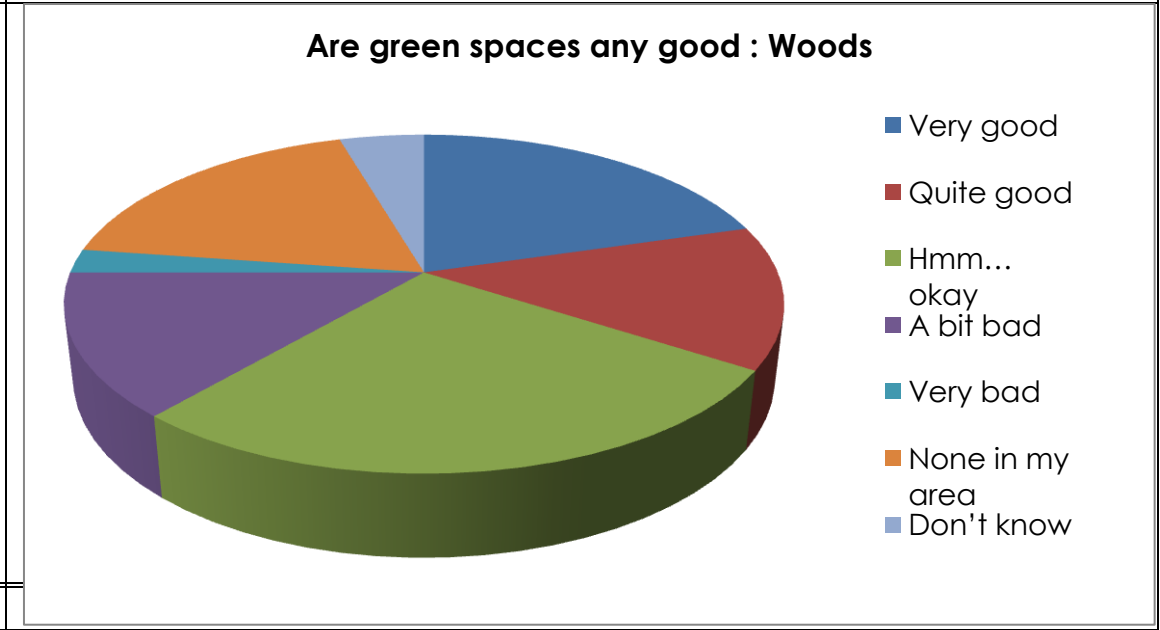
Are green spaces any good Grassy areas

	% Total	% Answer	Count
Number of Responses	84.91%	-	45
Very good	28.30%	33.33%	15
Quite good	28.30%	33.33%	15
Hmm... okay	16.98%	20.00%	9
A bit bad	9.43%	11.11%	5
Very bad	1.89%	2.22%	1
None in my area	0.00%	0.00%	0
Don't know	0.00%	0.00%	0
[No Response]	15.09%	-	8
Total	100.00%	100.00%	53



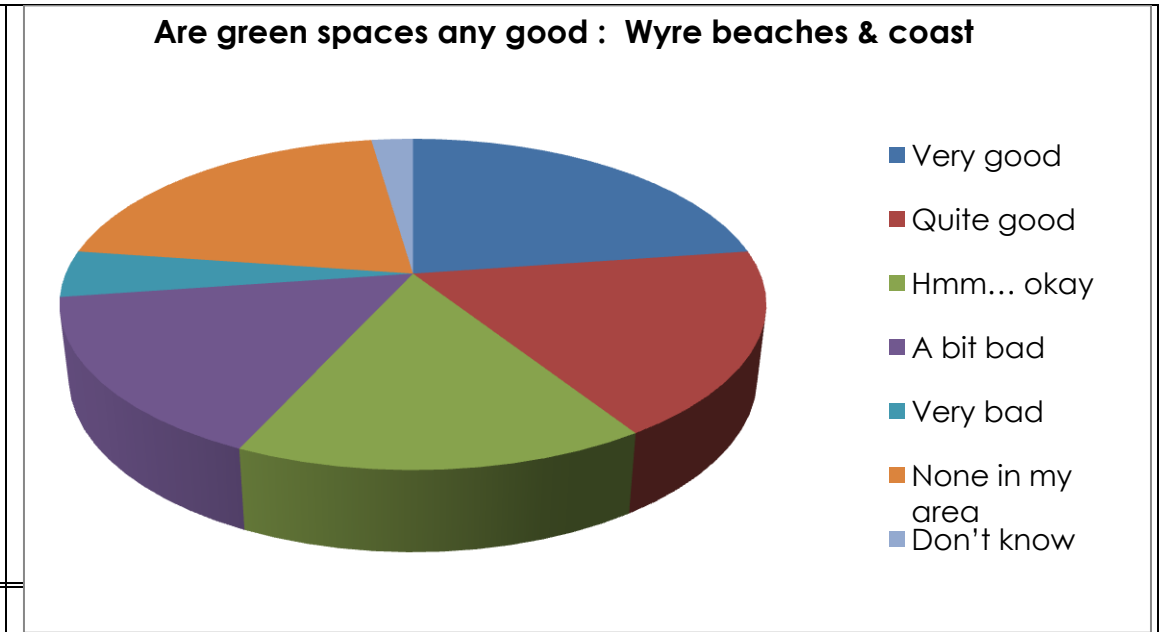
Are green spaces any good : Woods

	% Total	% Answer	Count
Number of Responses	83.02%	-	44
Very good	16.98%	20.45%	9
Quite good	11.32%	13.64%	6
Hmm... okay	22.64%	27.27%	12
A bit bad	11.32%	13.64%	6
Very bad	1.89%	2.27%	1
None in my area	15.09%	18.18%	8
Don't know	3.77%	4.55%	2
[No Response]	16.98%	-	9
Total	100.00%	100.00%	53



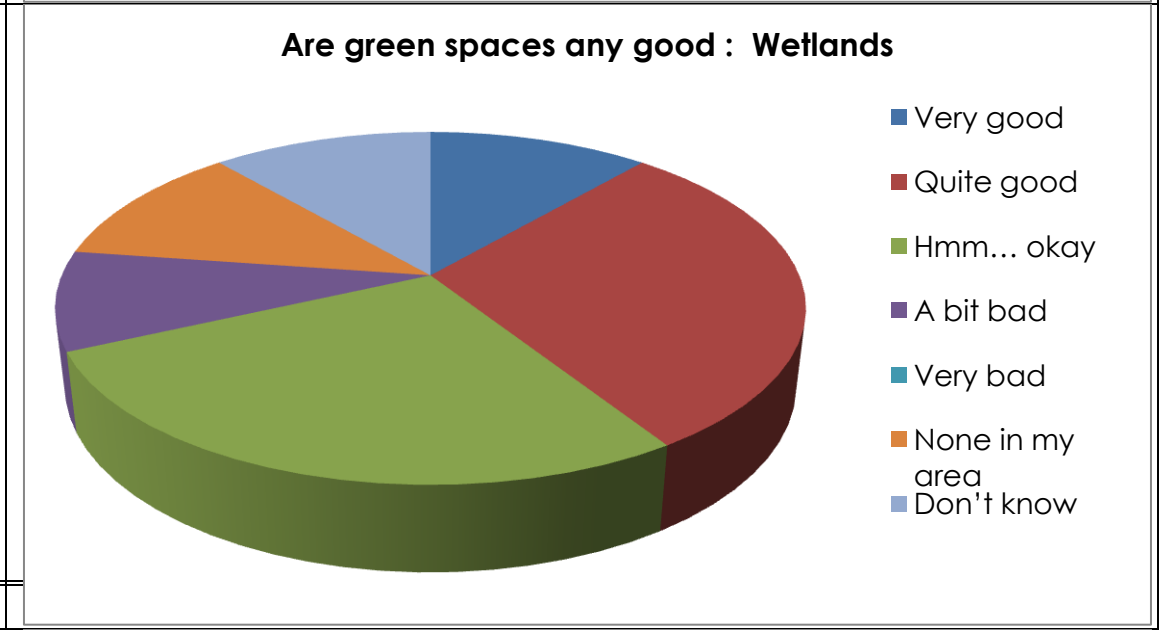
Are green spaces any good : Wyre beaches & coast

	% Total	% Answer	Count
Number of Responses	83.02%	-	44
Very good	18.87%	22.73%	10
Quite good	15.09%	18.18%	8
Hmm... okay	13.21%	15.91%	7
A bit bad	13.21%	15.91%	7
Very bad	3.77%	4.55%	2
None in my area	16.98%	20.45%	9
Don't know	1.89%	2.27%	1
[No Response]	16.98%	-	9
Total	100.00%	100.00%	53



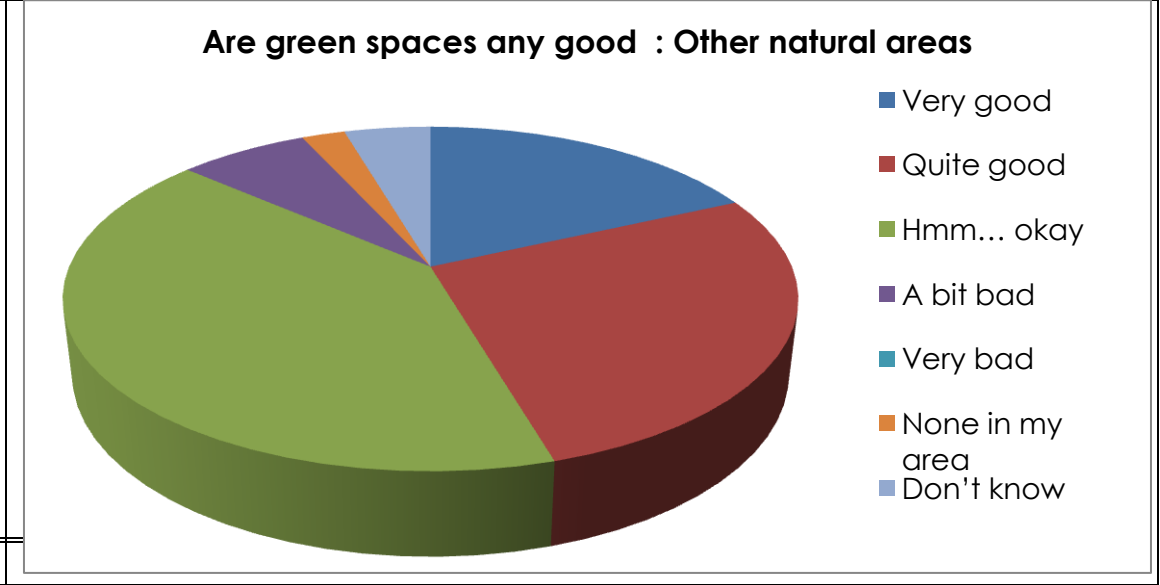
Are green spaces any good : Wetlands

	% Total	% Answer	Count
Number of Responses	83.02%	-	44
Very good	9.43%	11.36%	5
Quite good	24.53%	29.55%	13
Hmm... okay	22.64%	27.27%	12
A bit bad	7.55%	9.09%	4
Very bad	0.00%	0.00%	0
None in my area	9.43%	11.36%	5
Don't know	9.43%	11.36%	5
[No Response]	16.98%	-	9
Total	100.00%	100.00%	53



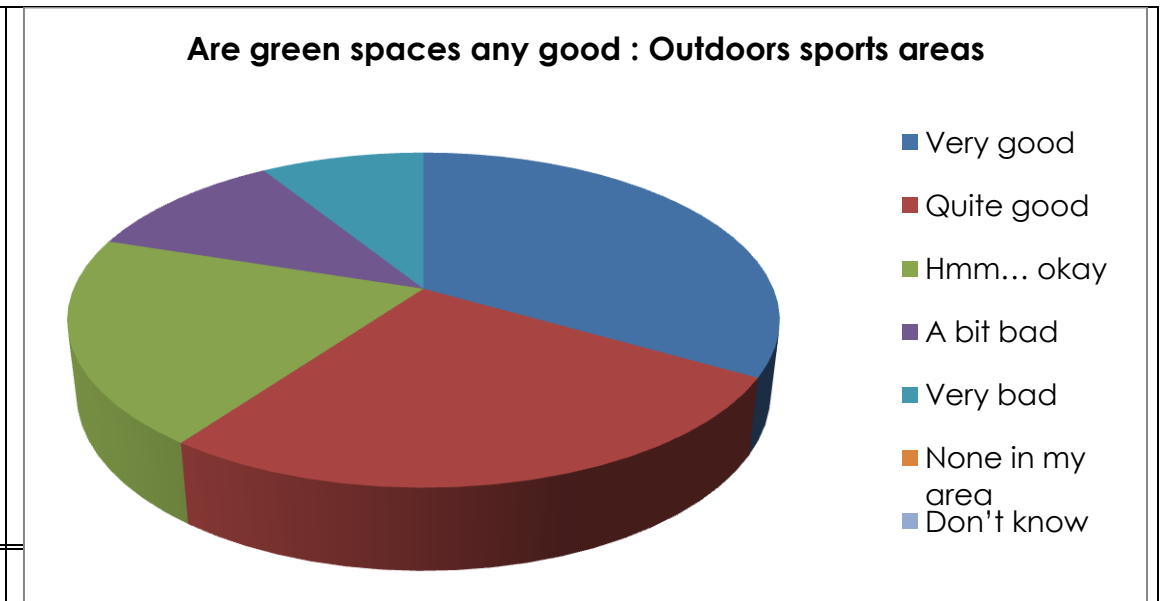
Are green spaces any good : Other natural areas

	% Total	% Answer	Count
Number of Responses	83.02%	-	44
Very good	15.09%	18.18%	8
Quite good	22.64%	27.27%	12
Hmm... okay	33.96%	40.91%	18
A bit bad	5.66%	6.82%	3
Very bad	0.00%	0.00%	0
None in my area	1.89%	2.27%	1
Don't know	3.77%	4.55%	2
[No Response]	16.98%	-	9
Total	100.00%	100.00%	53



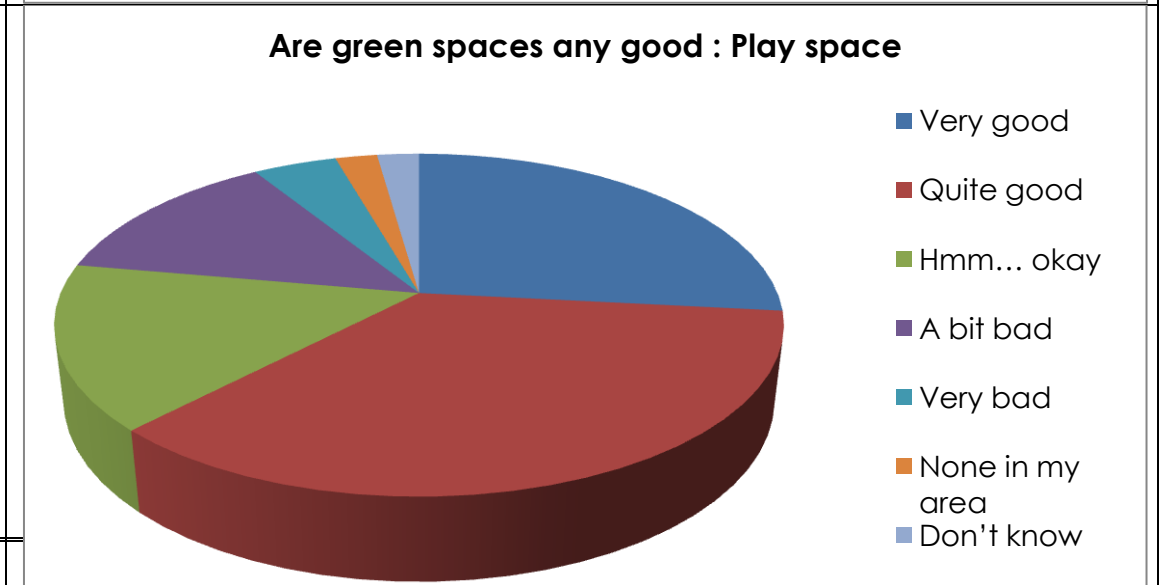
**Are green spaces any good :
Outdoors sports areas**

	% Total	% Answer	Count
Number of Responses	84.91%	-	45
Very good	28.30%	33.33%	15
Quite good	22.64%	26.67%	12
Hmm... okay	16.98%	20.00%	9
A bit bad	9.43%	11.11%	5
Very bad	7.55%	8.89%	4
None in my area	0.00%	0.00%	0
Don't know	0.00%	0.00%	0
[No Response]	15.09%	-	8
Total	100.00%	100.00%	53



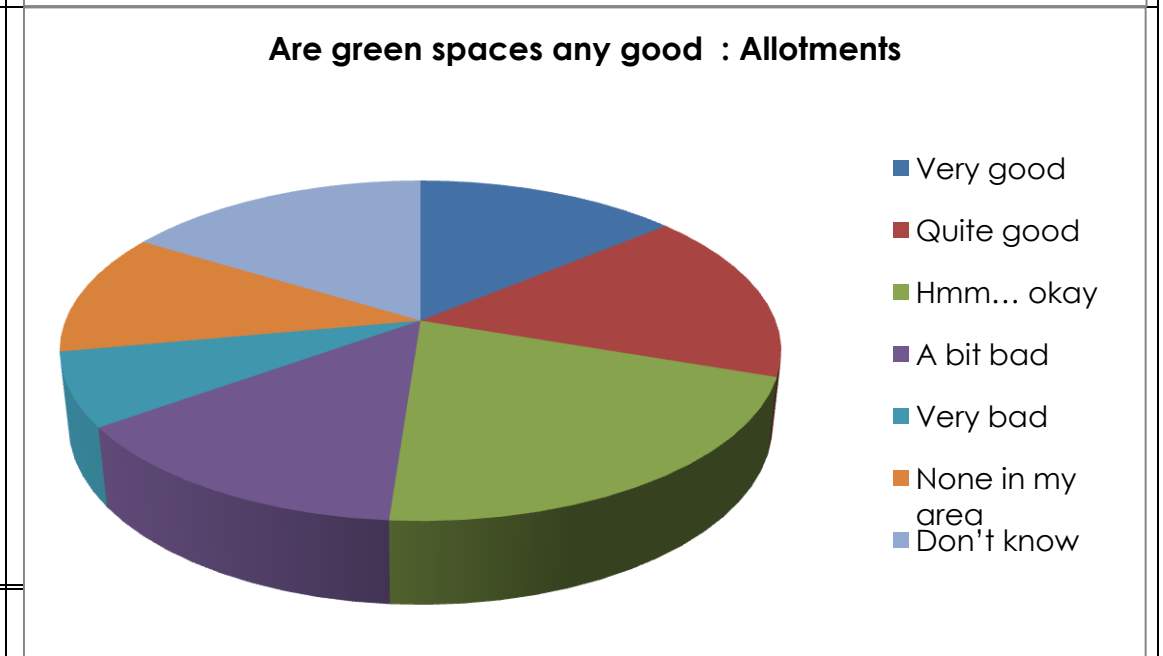
**Are green spaces any good :
Play space**

	% Total	% Answer	Count
Number of Responses	84.91%	-	45
Very good	22.64%	26.67%	12
Quite good	30.19%	35.56%	16
Hmm... okay	13.21%	15.56%	7
A bit bad	11.32%	13.33%	6
Very bad	3.77%	4.44%	2
None in my area	1.89%	2.22%	1
Don't know	1.89%	2.22%	1
[No Response]	15.09%	-	8
Total	100.00%	100.00%	53



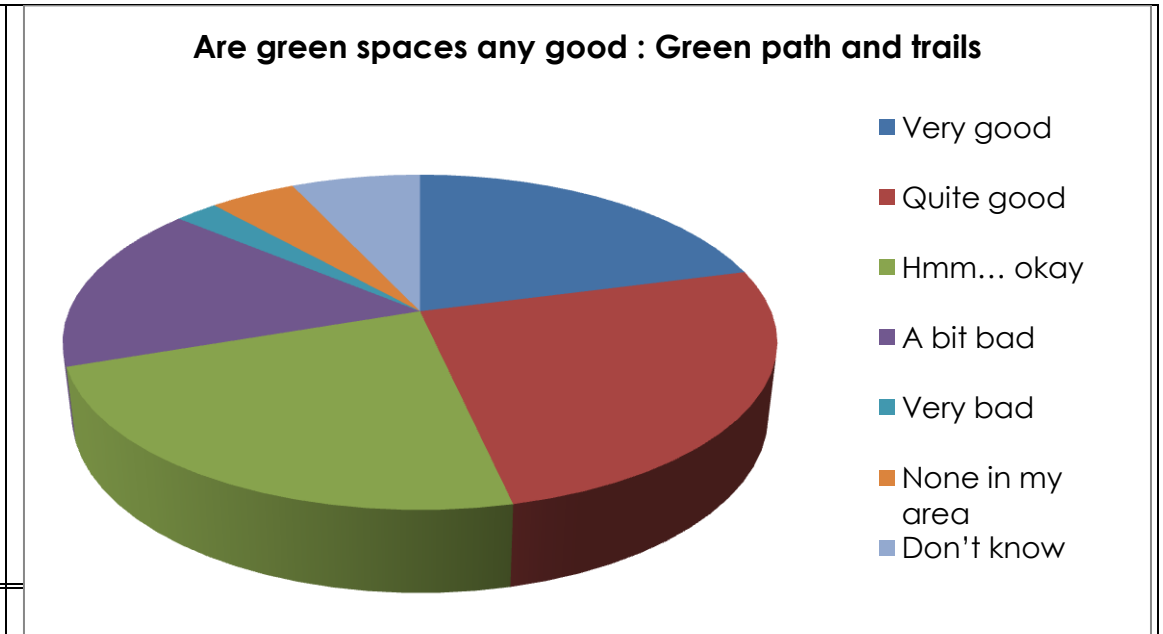
**Are green spaces any good :
Allotments**

	% Total	% Answer	Count
Number of Responses	81.13%	-	43
Very good	11.32%	13.95%	6
Quite good	13.21%	16.28%	7
Hmm... okay	16.98%	20.93%	9
A bit bad	11.32%	13.95%	6
Very bad	5.66%	6.98%	3
None in my area	9.43%	11.63%	5
Don't know	13.21%	16.28%	7
[No Response]	18.87%	-	10
Total	100.00%	100.00%	53



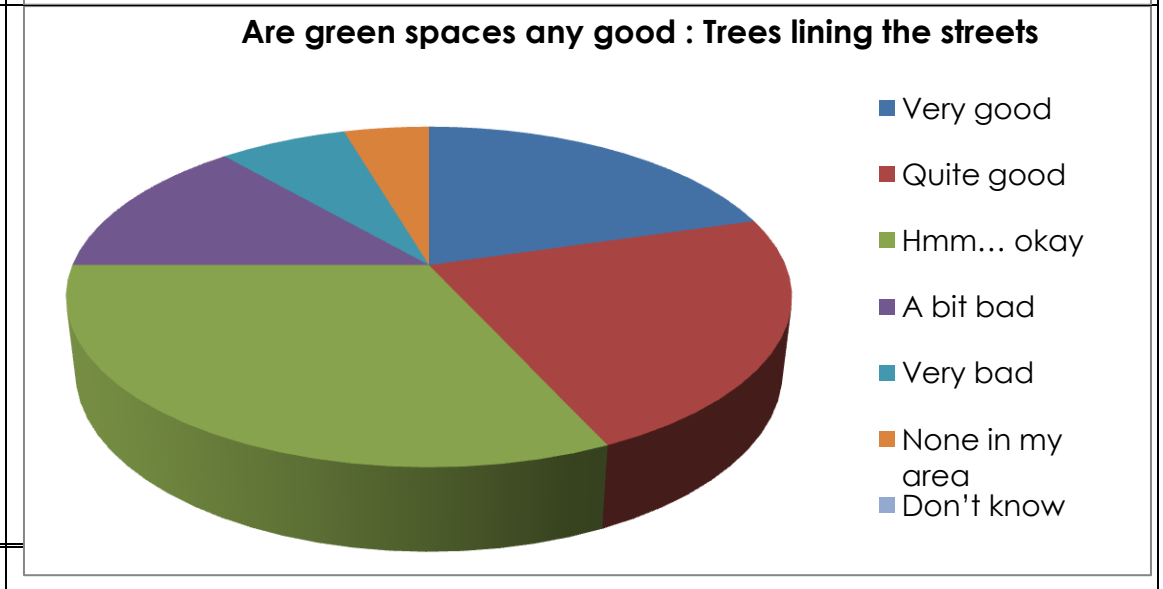
Are green spaces any good : Green path and trails

	% Total	% Answer	Count
Number of Responses	81.13%	-	43
Very good	16.98%	20.93%	9
Quite good	20.75%	25.58%	11
Hmm... okay	18.87%	23.26%	10
A bit bad	13.21%	16.28%	7
Very bad	1.89%	2.33%	1
None in my area	3.77%	4.65%	2
Don't know	5.66%	6.98%	3
[No Response]	18.87%	-	10
Total	100.00%	100.00%	53



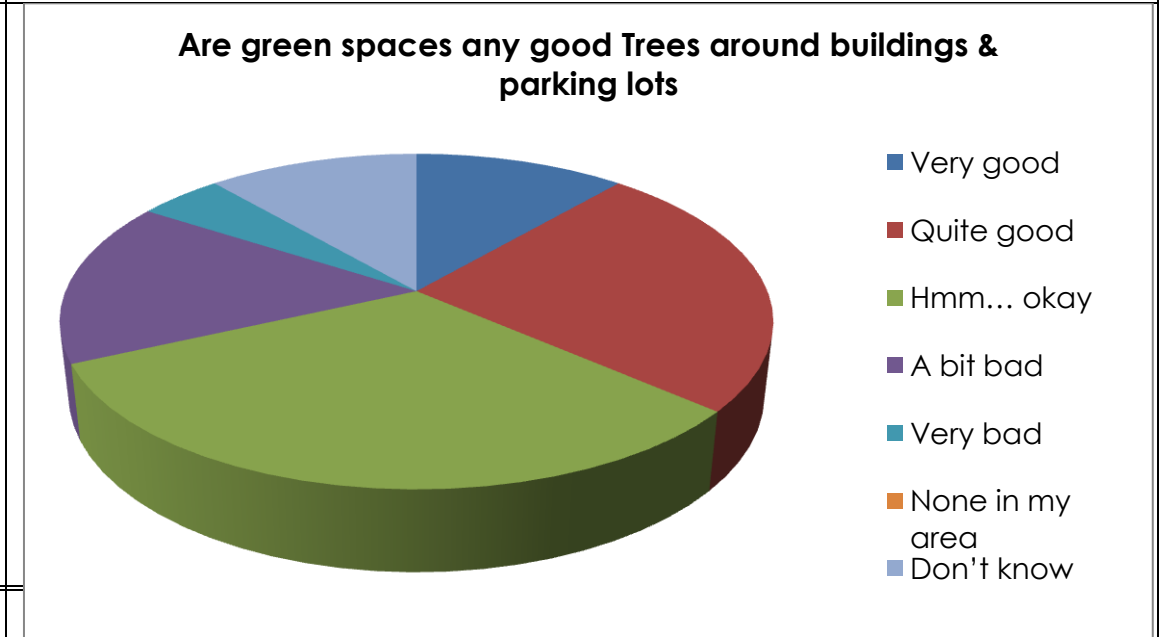
Are green spaces any good : Trees lining the streets

	% Total	% Answer	Count
Number of Responses	83.02%	-	44
Very good	16.98%	20.45%	9
Quite good	18.87%	22.73%	10
Hmm... okay	26.42%	31.82%	14
A bit bad	11.32%	13.64%	6
Very bad	5.66%	6.82%	3
None in my area	3.77%	4.55%	2
Don't know	0.00%	0.00%	0
[No Response]	16.98%	-	9
Total	100.00%	100.00%	53



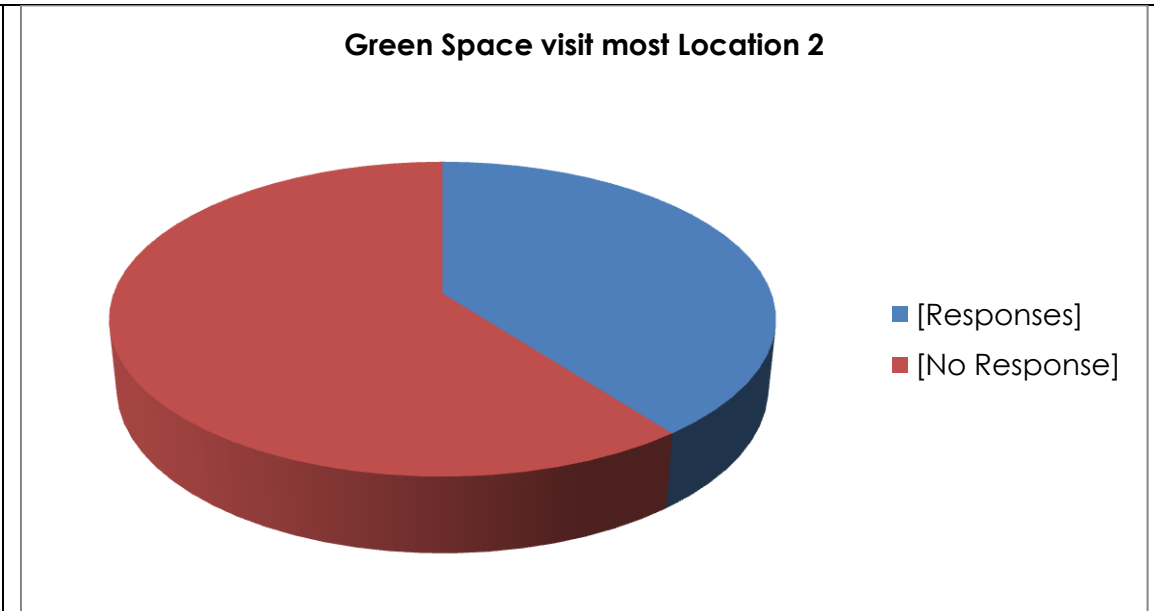
Are green spaces any good : Trees around buildings & parking lots

	% Total	% Answer	Count
Number of Responses	83.02%	-	44
Very good	9.43%	11.36%	5
Quite good	20.75%	25.00%	11
Hmm... okay	26.42%	31.82%	14
A bit bad	13.21%	15.91%	7
Very bad	3.77%	4.55%	2
None in my area	0.00%	0.00%	0
Don't know	9.43%	11.36%	5
[No Response]	16.98%	-	9
Total	100.00%	100.00%	53



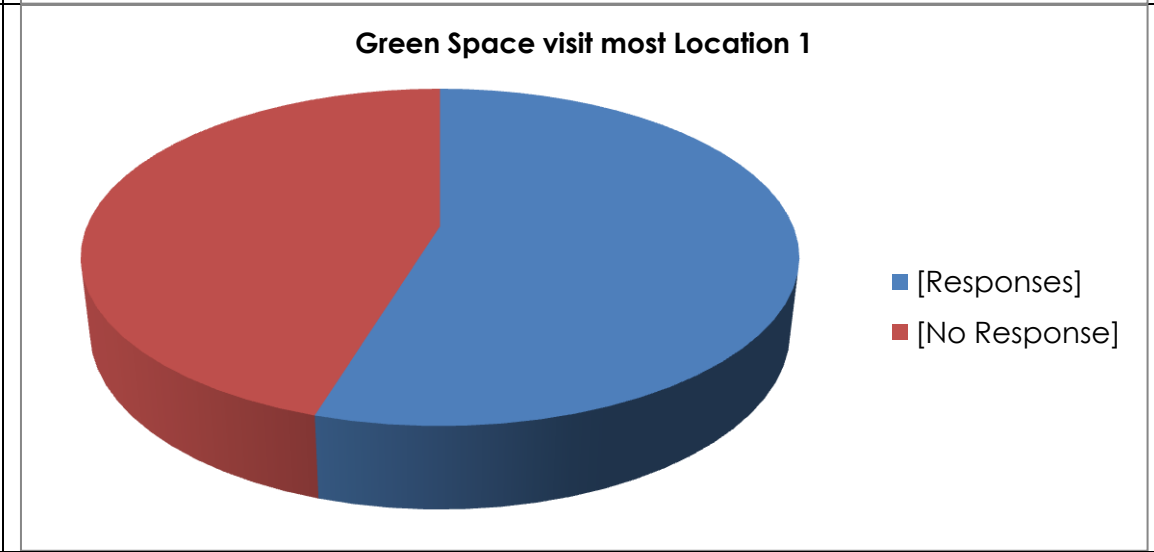
Green Space visit most Location 2

	% Total	Count
Number of Responses	39.62%	21
[Responses]	39.62%	21
[No Response]	60.38%	32
Total	100.00%	53



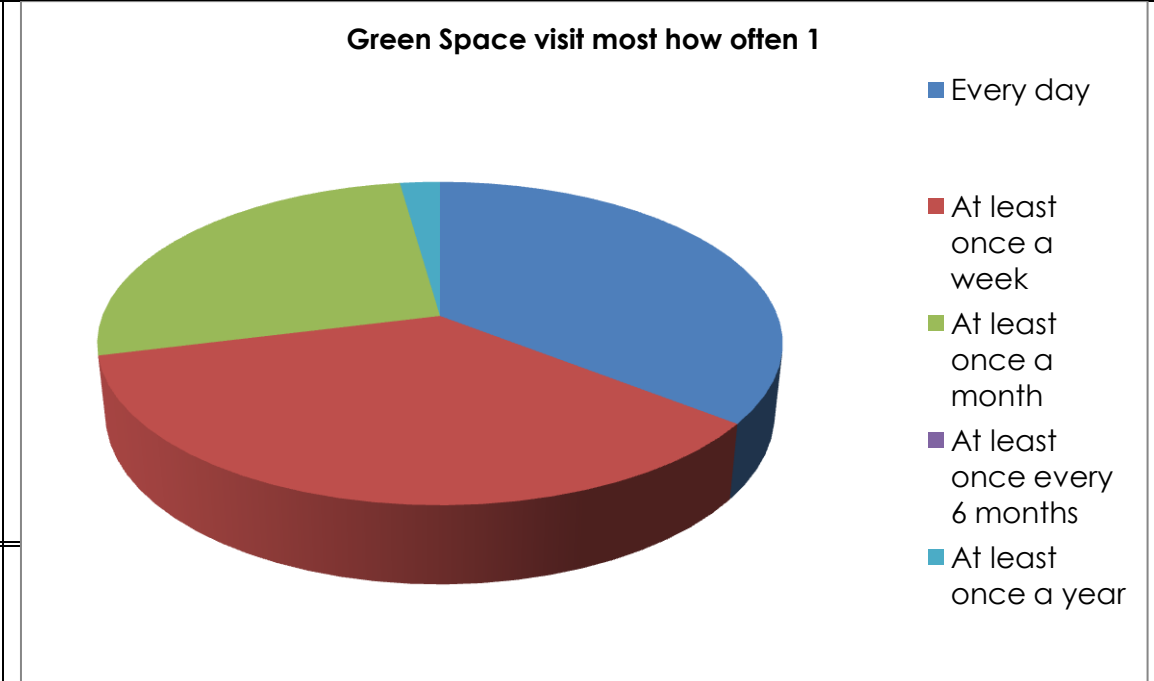
Green Space visit most Location 1

	% Total	Count
Number of Responses	54.72%	29
[Responses]	54.72%	29
[No Response]	45.28%	24
Total	100.00%	53

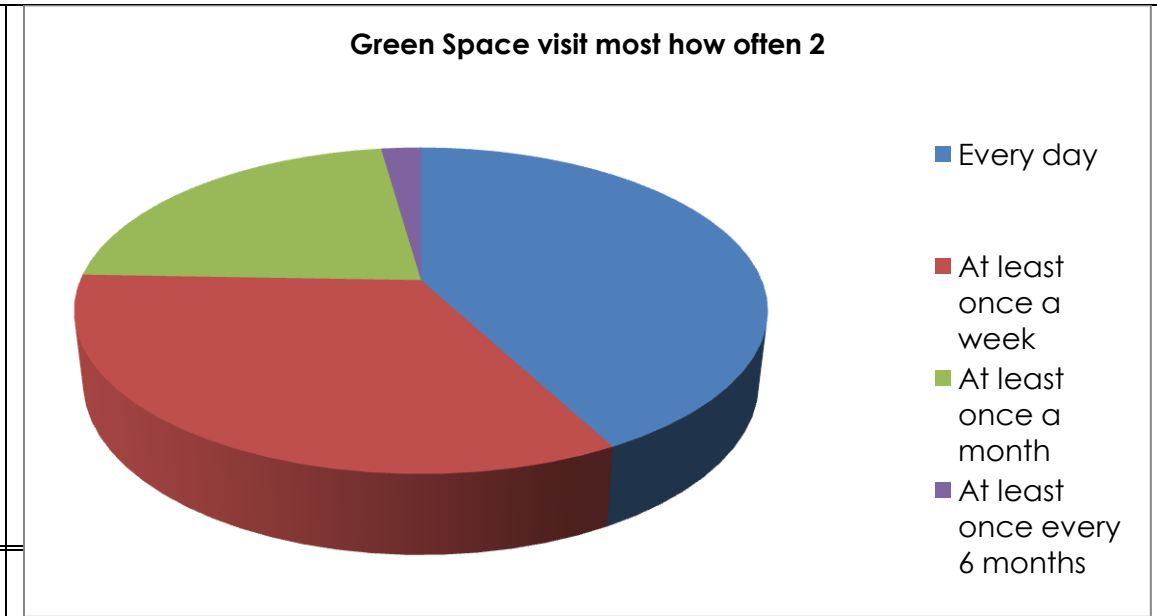


Green Space visit most how often 1

	% Total	% Answer	Count
Number of Responses	84.91%	-	45
Every day	30.19%	35.56%	16
At least once a week	30.19%	35.56%	16
At least once a month	22.64%	26.67%	12
At least once every 6 months	0.00%	0.00%	0
At least once a year	1.89%	2.22%	1
[No Response]	15.09%	-	8
Total	100.00%	100.00%	53



	% Total	% Answer	Count
Number of Responses	84.91%	-	45
Every day	35.85%	42.22%	19
At least once a week	28.30%	33.33%	15
At least once a month	18.87%	22.22%	10
At least once every 6 months	1.89%	2.22%	1
At least once a year	0.00%	0.00%	0
[No Response]	15.09%	-	8
Total	100.00%	100.00%	53



The tables below expand upon the green space destinations visited - (refer to the last four pie charts above). The table in red was first preference locations and the table in blue second preference locations.

Green Space visited most Site 1 - Name	Green Space visited most how often site 1 - How often do you go there
Cleveleys promenade	At least once a week
Park, in Poulton/ Carleton area	At least once a week
Garstang Millenium Green	At least once a month
Wyre Green	At least once a month
Wyre Green	At least once a month
Beach	At least once a month
Stanah on the River Wyre	Every day
Park	Every day
Kepple Lane Park	Every day
Green	At least once a week
Walking Place	At least once a month
Sycamore road Park	At least once a week
Park	Every day
Cockerham Sports Field	Every day
Cockerham Playing Fields	Every day
Footy pitch-park	Every day

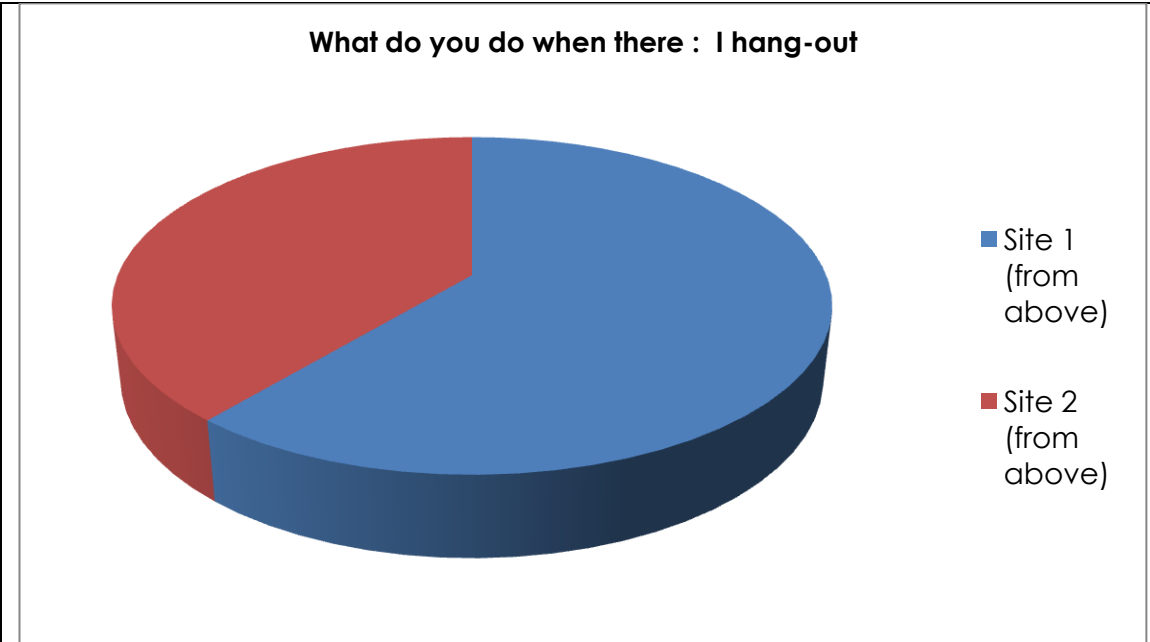
Catterall Park	At least once a week
Moss Lane	At least once a month
Park	At least once a month
Kepple lane Park	Every day
Guys Cricket Pitch	At least once a week
Astro Turf	At least once a week
Park	At least once a week
Football court	Every day
Bilsborough Park	At least once a week
Kepple Lane Park	At least once a week
Preesall Park	At least once a week
Preesall Park	At least once a week
Park	Every day
Preesall Park	At least once a week
Stanah	At least once a month
Marshland River Wyre	At least once a week
Pheasant's Wood	At least once a month
Park	At least once a week
Hawthorn park	At least once a week
Park	Every day
Woods	At least once a month
Preesall Park	Every day
Preesall Park	At least once a year
Preesall Park	Every day
Parks & Sports Hall	Every day
Stanah Country Park	At least once a month
Stanah Hills	Every day
Stanah Hills	At least once a month

Green Space visited most Site 2 - Name	Green Space visit most how often, Site 2 - How often do you go there
Anchorsholme Park	At least once a month
green area by my house	Every day
Daniel Fold	Every day
Herons Reach	Every day
Ribby Hall	At least once a week
Not given	Every day
Hambleton Playing Fields	Every day
Not given	Every day
Garstang park	At least once a week
School field	Every day
Garstang Park	At least once a month
Astro Turf Catterall	At least once a week
Crofters Fold Park	At least once a week
Beach	Every day
Not given	Every day
Not given	Every day
Park	At least once a week
Kepple lane	At least once a month
Kepple Lane	Every day
Hard-court	At least once a week
Skate Park	At least once a week
Garstang C A	At least once a week
Football Pitch	At least once a week
Woods	At least once a week
Woods	At least once a month
Cockerham Primary School Park	At least once a week

Park	At least once a week
Beach	Every day
Knott End	At least once a month
Beach	At least once a month
Not Given	Every day
Herons Reach	At least once a month
Stanah Country Park	At least once a month
Wyre Estuary park	At least once a month
Not given	Every day
Not given	Every day
Play Space	At least once a week
Maize	At least once every 6 months
Beach	At least once a week
Potato Field	Every day
Fields	At least once a month
Not given	Every day
Not Given	Every day
Stanah Park	At least once a week
Stanah Park	Every day

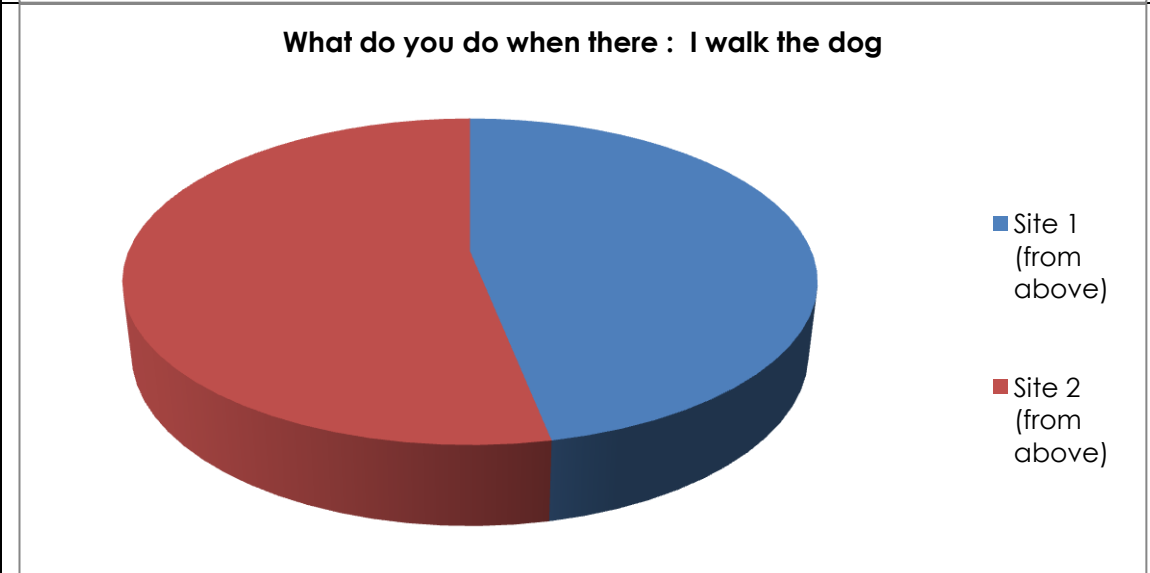
What do you do when there : I hang-out

	% Total	% Answer	% Frequency	Count
Number of Responses	67.92%	-	-	36
Site 1 (from above)	46.48%	61.11%	62.26%	33
Site 2 (from above)	29.58%	38.89%	39.62%	21
[No Response]	23.94%	-	32.08%	17
Total	100.00%	100.00%	-	71



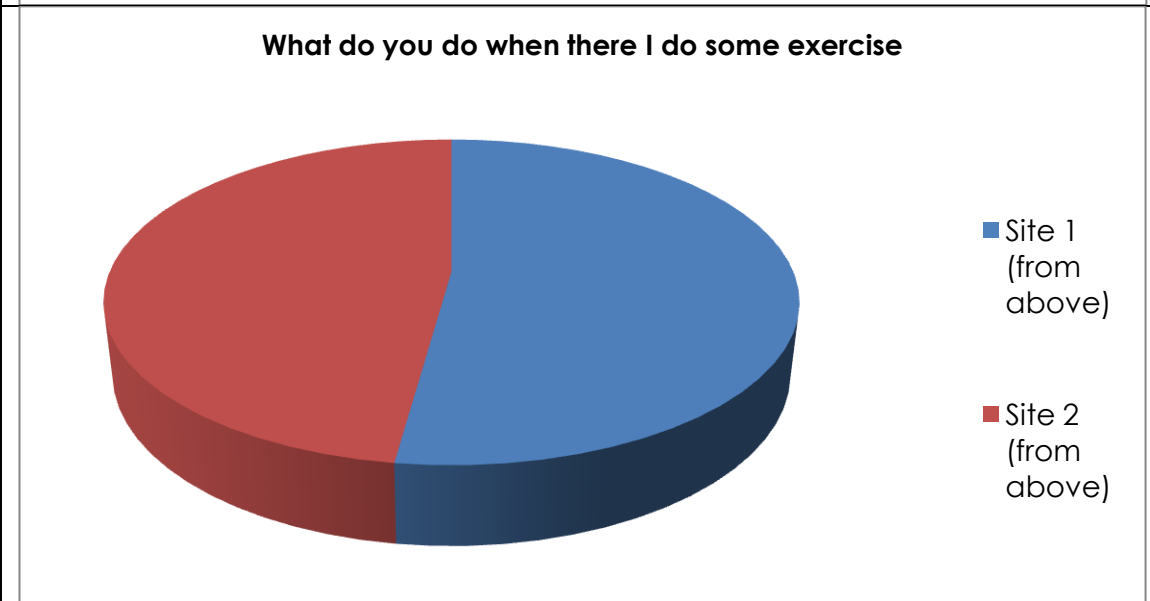
What do you do when there : I walk the dog

	% Total	% Answer	% Frequency	Count
Number of Responses	39.62%	-	-	21
Site 1 (from above)	23.44%	46.88%	28.30%	15
Site 2 (from above)	26.56%	53.13%	32.08%	17
[No Response]	50.00%	-	60.38%	32
Total	100.00%	100.00%	-	64



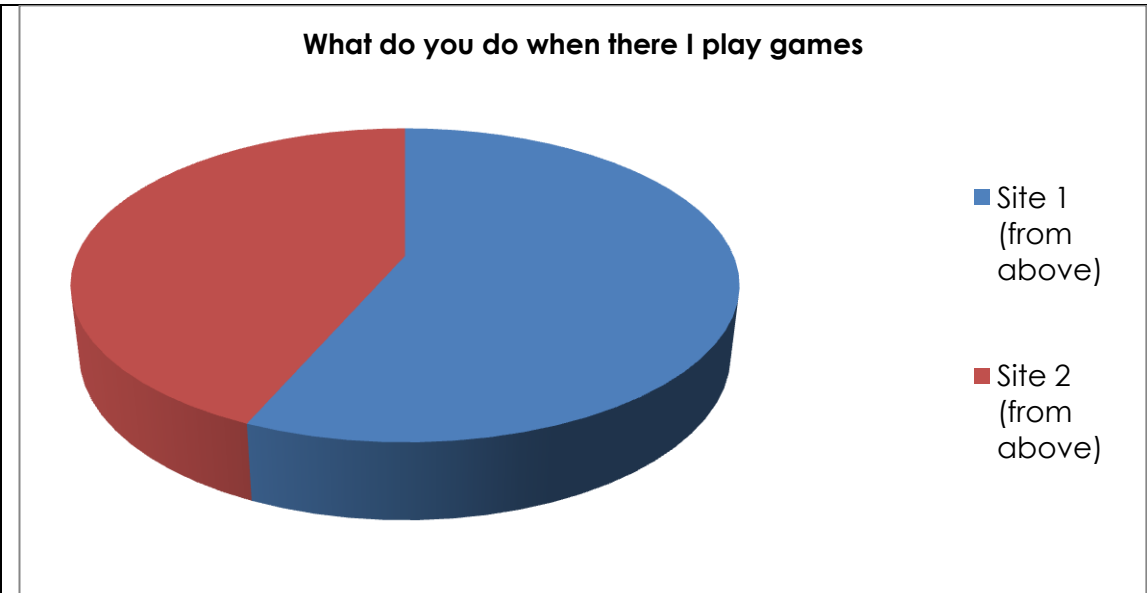
What do you do when there : I do some exercise

	% Total	% Answer	% Frequency	Count
Number of Responses	60.38%	-	-	32
Site 1 (from above)	35.82%	52.17%	45.28%	24
Site 2 (from above)	32.84%	47.83%	41.51%	22
[No Response]	31.34%	-	39.62%	21
Total	100.00%	100.00%	-	67



**What do you do when there :
I play games**

	% Total	% Answer	% Frequency	Count
Number of Responses	56.60%	-	-	30
Site 1 (from above)	37.68%	56.52%	49.06%	26
Site 2 (from above)	28.99%	43.48%	37.74%	20
[No Response]	33.33%	-	43.40%	23
Total	100.00%	100.00%	-	69



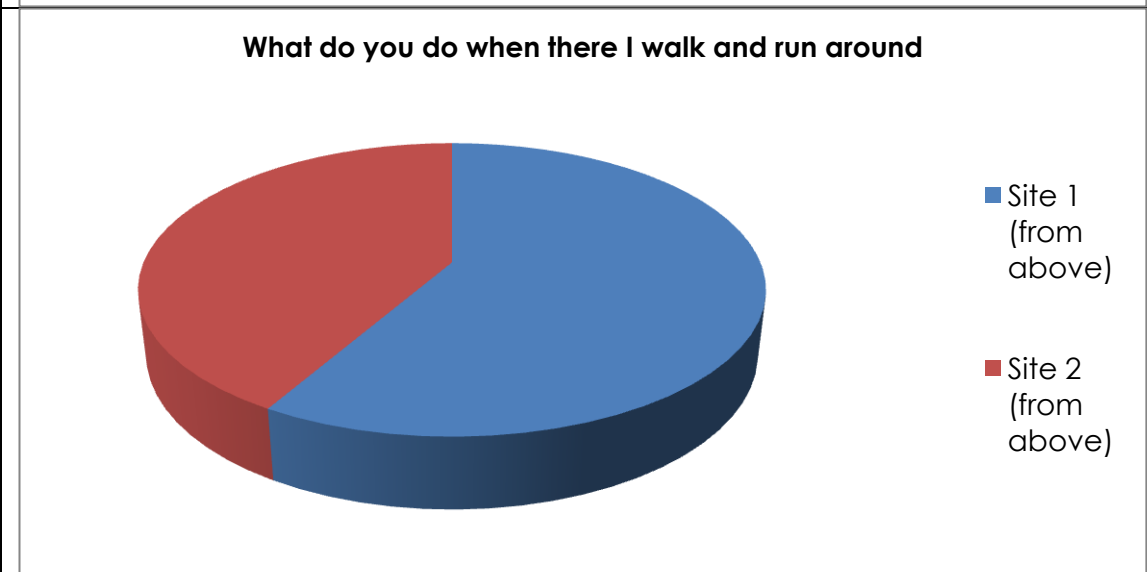
**What do you do when there :
I ride my bicycle or my skateboard**

	% Total	% Answer	% Frequency	Count
Number of Responses	47.17%	-	-	25
Site 1 (from above)	29.69%	52.78%	35.85%	19
Site 2 (from above)	26.56%	47.22%	32.08%	17
[No Response]	43.75%	-	52.83%	28
Total	100.00%	100.00%	-	64



**What do you do when there :
I walk and run around**

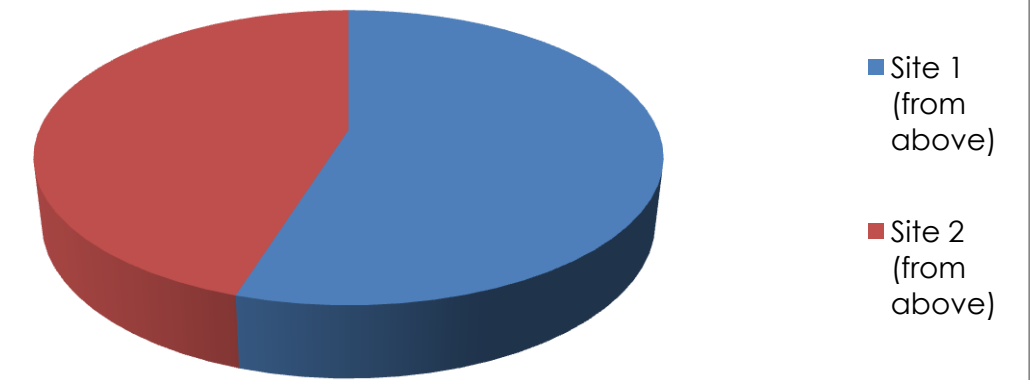
	% Total	% Answer	% Frequency	Count
Number of Responses	58.49%	-	-	31
Site 1 (from above)	40.00%	58.33%	52.83%	28
Site 2 (from above)	28.57%	41.67%	37.74%	20
[No Response]	31.43%	-	41.51%	22
Total	100.00%	100.00%	-	70



**What do you do when there :
I climb trees**

	% Total	% Answer	% Frequency	Count
Number of Responses	39.62%	-	-	21
Site 1 (from above)	26.98%	54.84%	32.08%	17
Site 2 (from above)	22.22%	45.16%	26.42%	14
[No Response]	50.79%	-	60.38%	32
Total	100.00%	100.00%	-	63

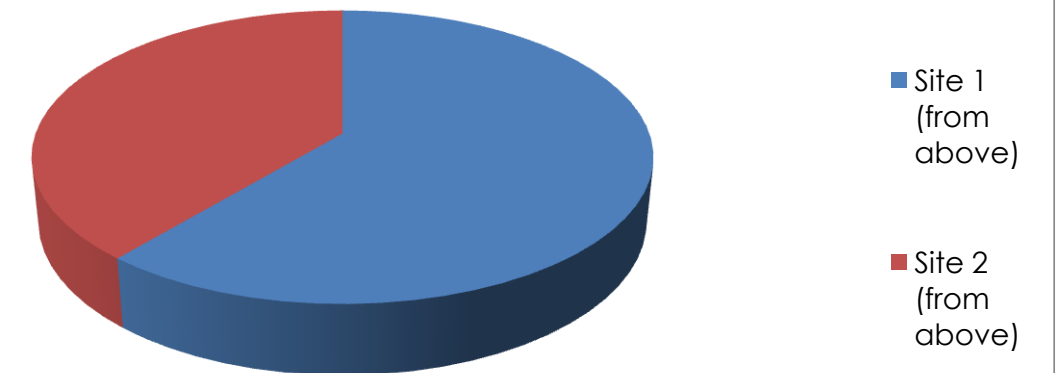
What do you do when there : I climb trees



**What do you do when there :
I have a kickabout**

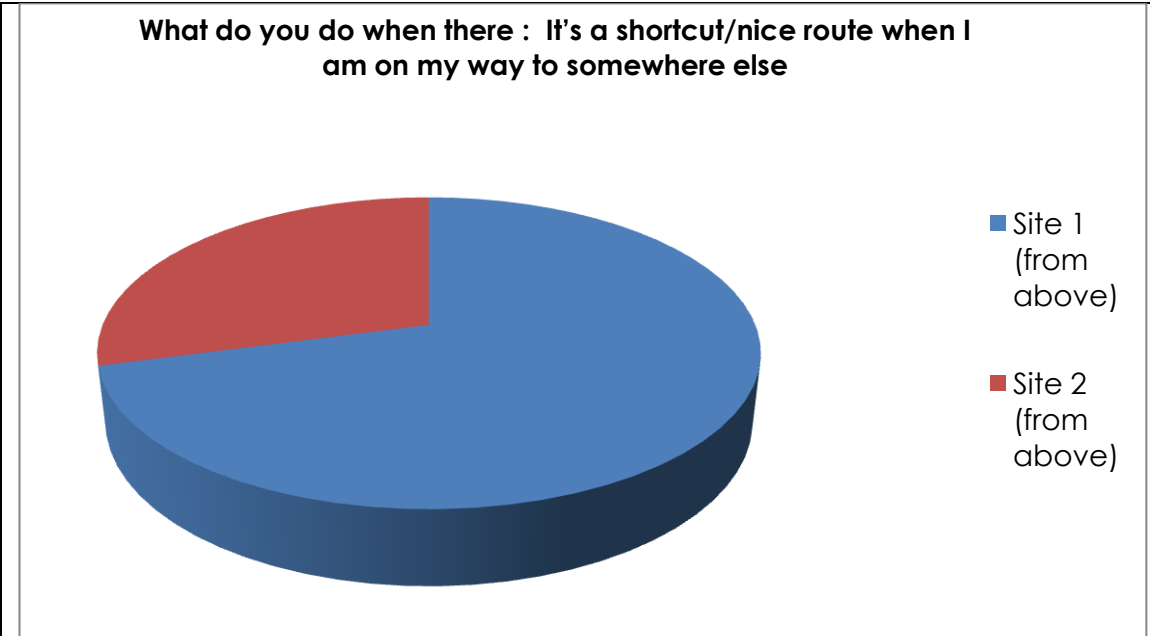
	% Total	% Answer	% Frequency	Count
Number of Responses	67.92%	-	-	36
Site 1 (from above)	46.48%	61.11%	62.26%	33
Site 2 (from above)	29.58%	38.89%	39.62%	21
[No Response]	23.94%	-	32.08%	17
Total	100.00%	100.00%	-	71

What do you do when there : I have a kickabout



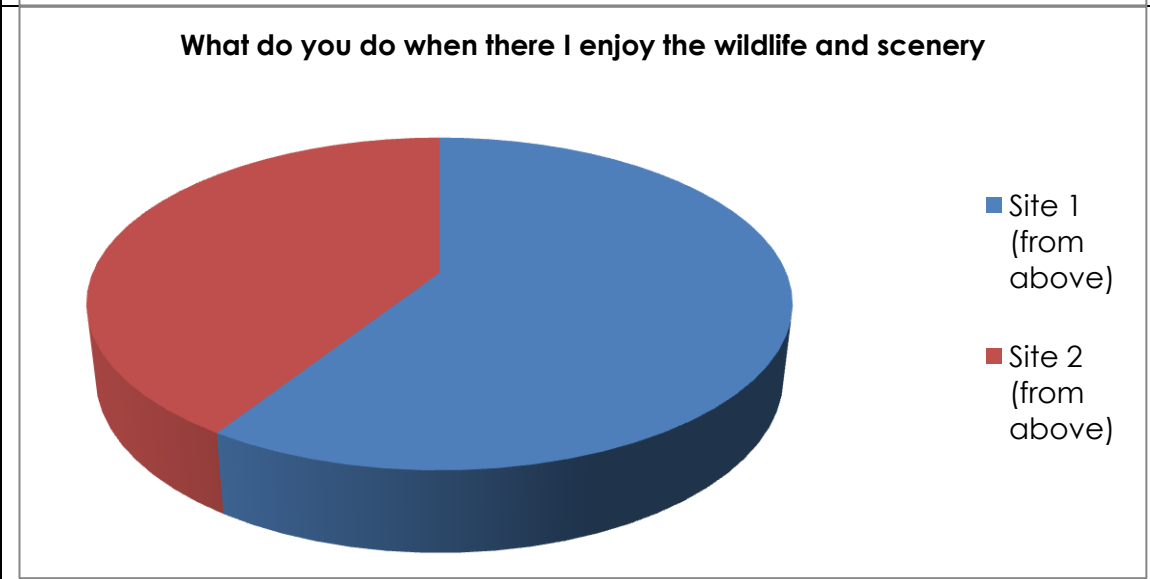
**What do you do when there :
It's a shortcut/nice route when I am on
my way to somewhere else**

	% Total	% Answer	% Frequency	Count
Number of Responses	32.08%	-	-	17
Site 1 (from above)	28.33%	70.83%	32.08%	17
Site 2 (from above)	11.67%	29.17%	13.21%	7
[No Response]	60.00%	-	67.92%	36
Total	100.00%	100.00%	-	60



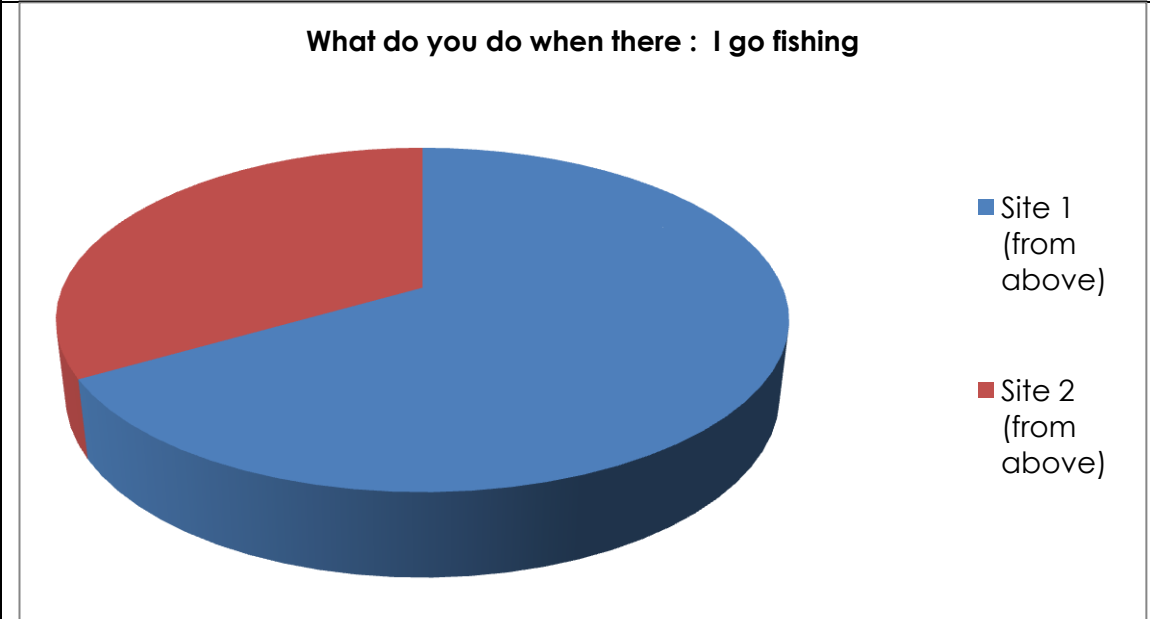
**What do you do when there :
I enjoy the wildlife and scenery**

	% Total	% Answer	% Frequency	Count
Number of Responses	28.30%	-	-	15
Site 1 (from above)	21.67%	59.09%	24.53%	13
Site 2 (from above)	15.00%	40.91%	16.98%	9
[No Response]	63.33%	-	71.70%	38
Total	100.00%	100.00%	-	60



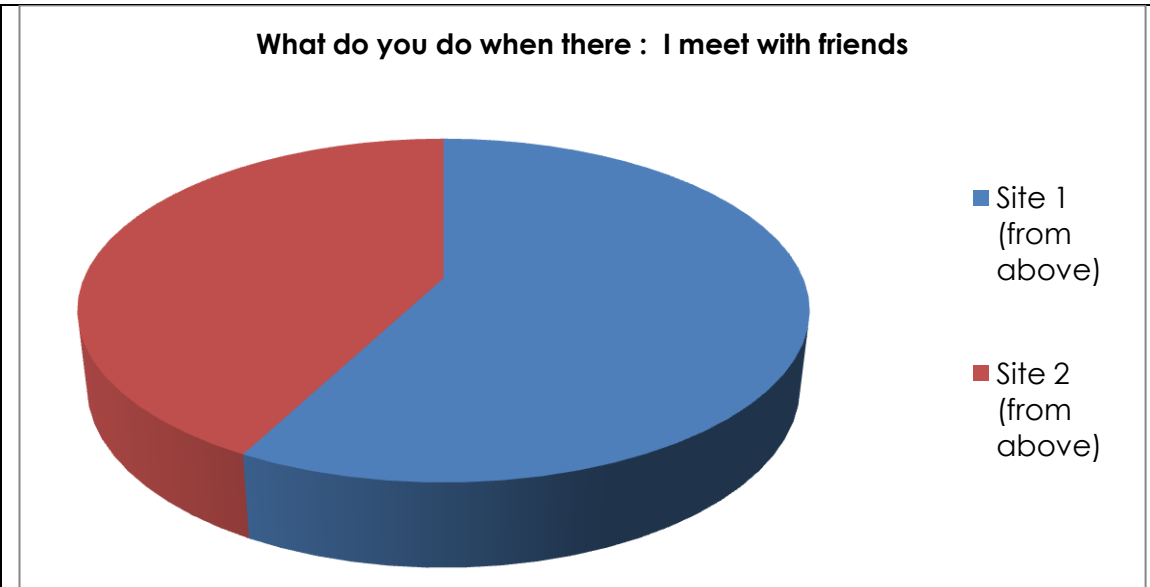
**What do you do when there :
I go fishing**

	% Total	% Answer	% Frequency	Count
Number of Responses	24.53%	-	-	13
Site 1 (from above)	20.69%	66.67%	22.64%	12
Site 2 (from above)	10.34%	33.33%	11.32%	6
[No Response]	68.97%	-	75.47%	40
Total	100.00%	100.00%	-	58



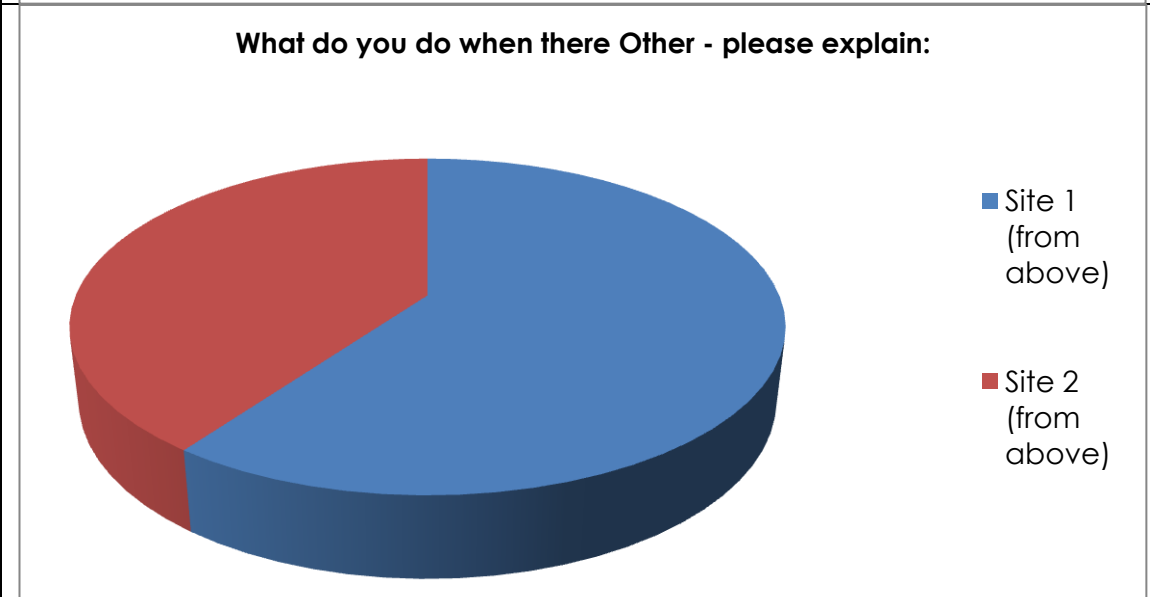
What do you do when there : I meet with friends

	% Total	% Answer	% Frequency	Count
Number of Responses	66.04%	-	-	35
Site 1 (from above)	42.86%	57.69%	56.60%	30
Site 2 (from above)	31.43%	42.31%	41.51%	22
[No Response]	25.71%	-	33.96%	18
Total	100.00%	100.00%	-	70



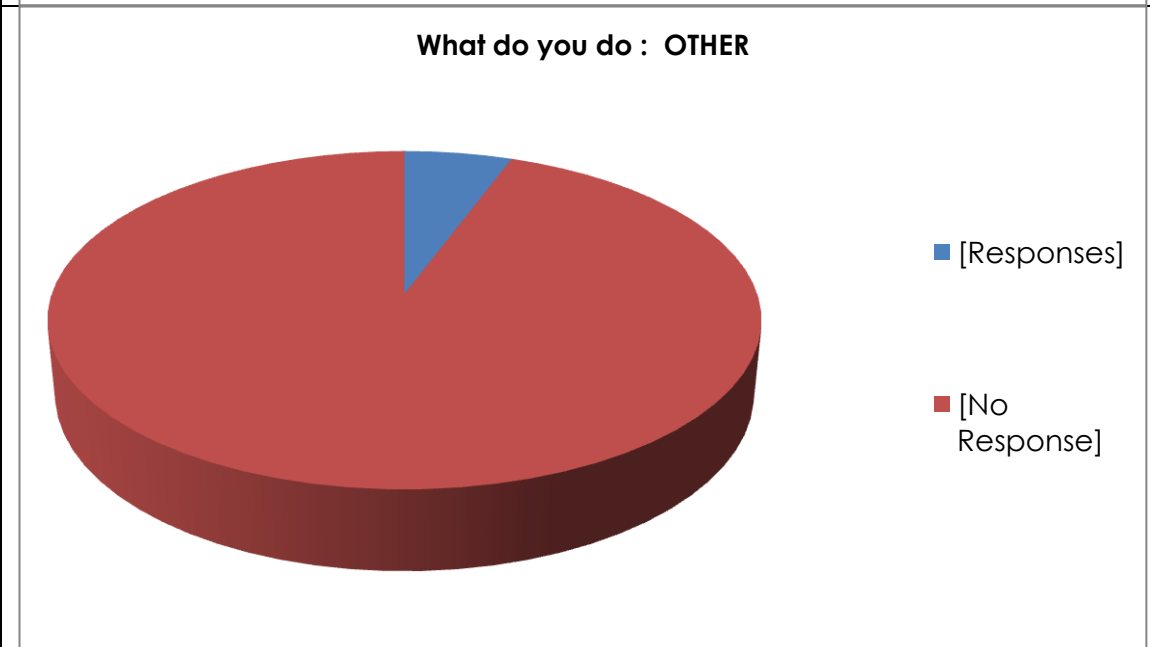
What do you do when there : Other - please explain:

	% Total	% Answer	% Frequency	Count
Number of Responses	13.21%	-	-	7
Site 1 (from above)	10.71%	60.00%	11.32%	6
Site 2 (from above)	7.14%	40.00%	7.55%	4
[No Response]	82.14%	-	86.79%	46
Total	100.00%	100.00%	-	56



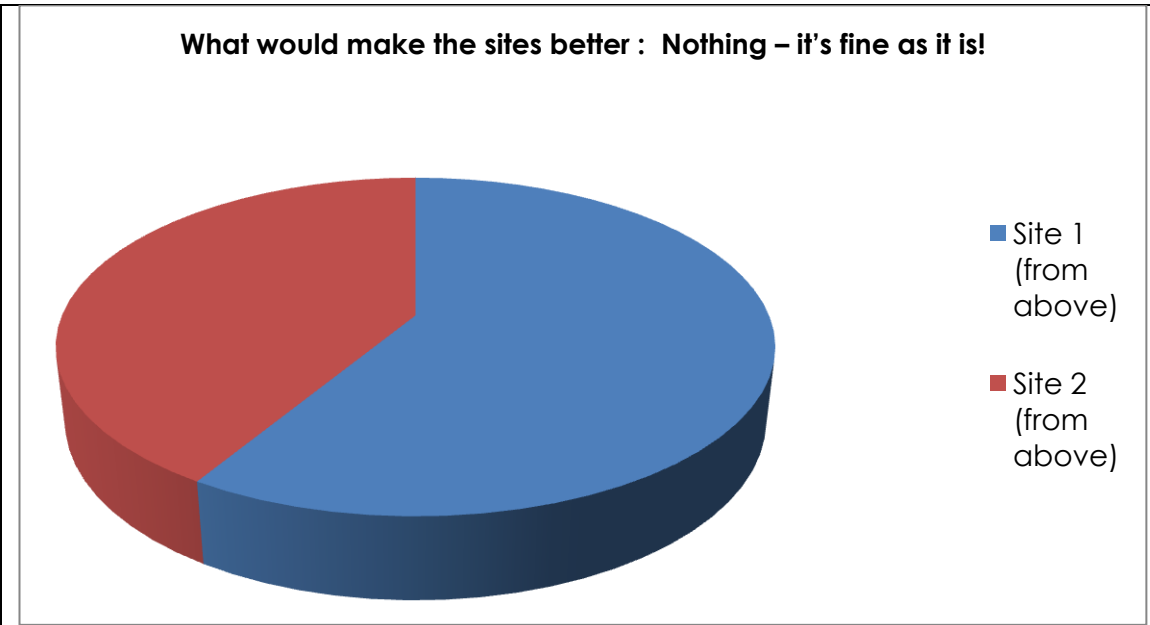
What do you do : Other

	% Total	Count
Number of Responses	5.66%	3
[Responses]	5.66%	3
[No Response]	94.34%	50
Total	100.00%	53



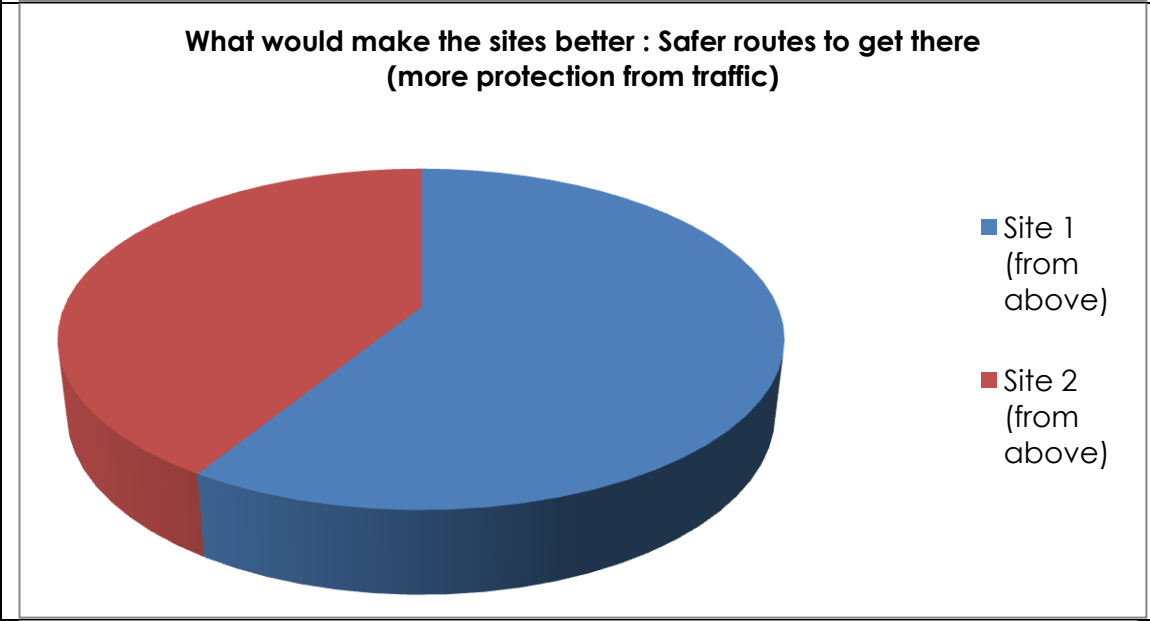
What would make the sites better
Nothing – it's fine as it is!

	% Total	% Answer	% Frequency	Count
Number of Responses	58.49%	-	-	31
Site 1 (from above)	39.71%	58.70%	50.94%	27
Site 2 (from above)	27.94%	41.30%	35.85%	19
[No Response]	32.35%	-	41.51%	22
Total	100.00%	100.00%	-	68



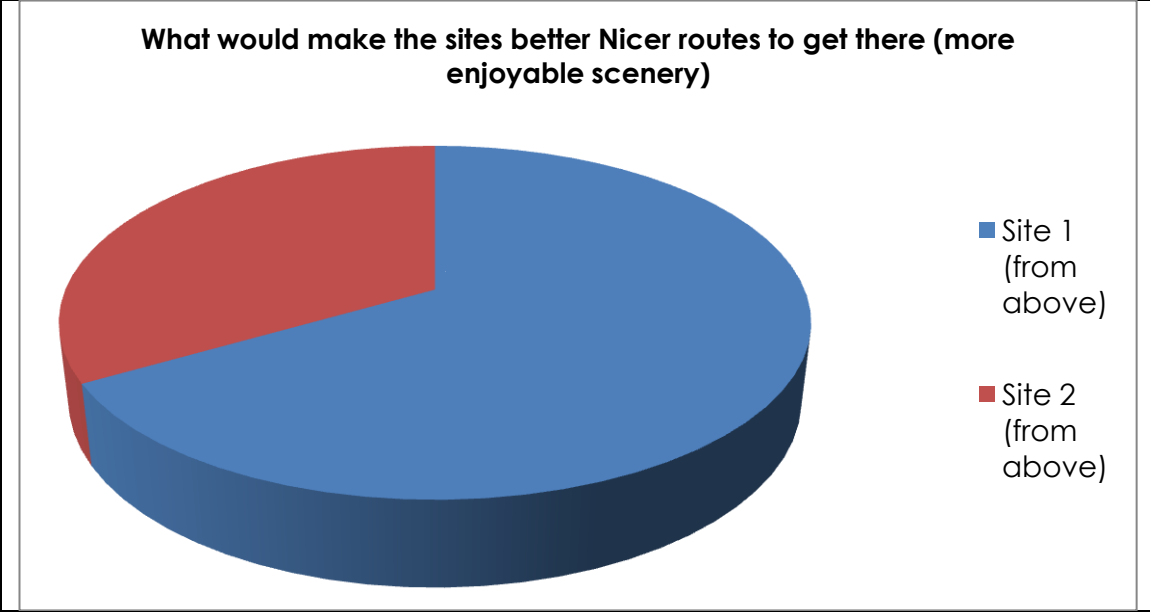
What would make the sites better :
Safer routes to get there (more protection from traffic)

	% Total	% Answer	% Frequency	Count
Number of Responses	24.53%	-	-	13
Site 1 (from above)	17.54%	58.82%	18.87%	10
Site 2 (from above)	12.28%	41.18%	13.21%	7
[No Response]	70.18%	-	75.47%	40
Total	100.00%	100.00%	-	57



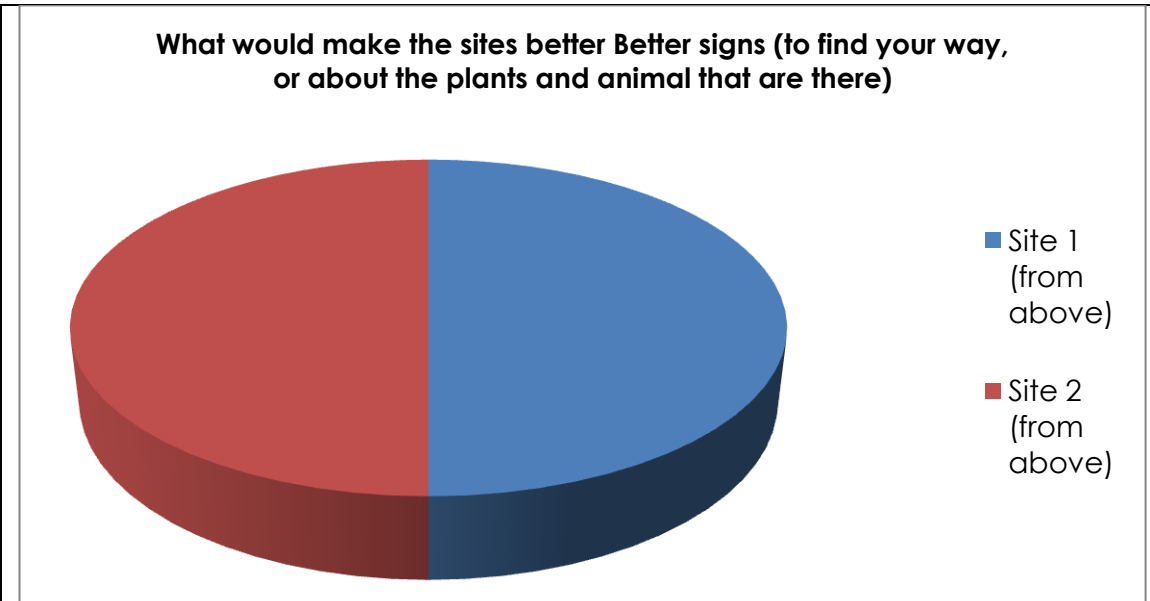
What would make the sites better :
Nicer routes to get there (more enjoyable scenery)

	% Total	% Answer	% Frequency	Count
Number of Responses	20.75%	-	-	11
Site 1 (from above)	17.54%	66.67%	18.87%	10
Site 2 (from above)	8.77%	33.33%	9.43%	5
[No Response]	73.68%	-	79.25%	42
Total	100.00%	100.00%	-	57



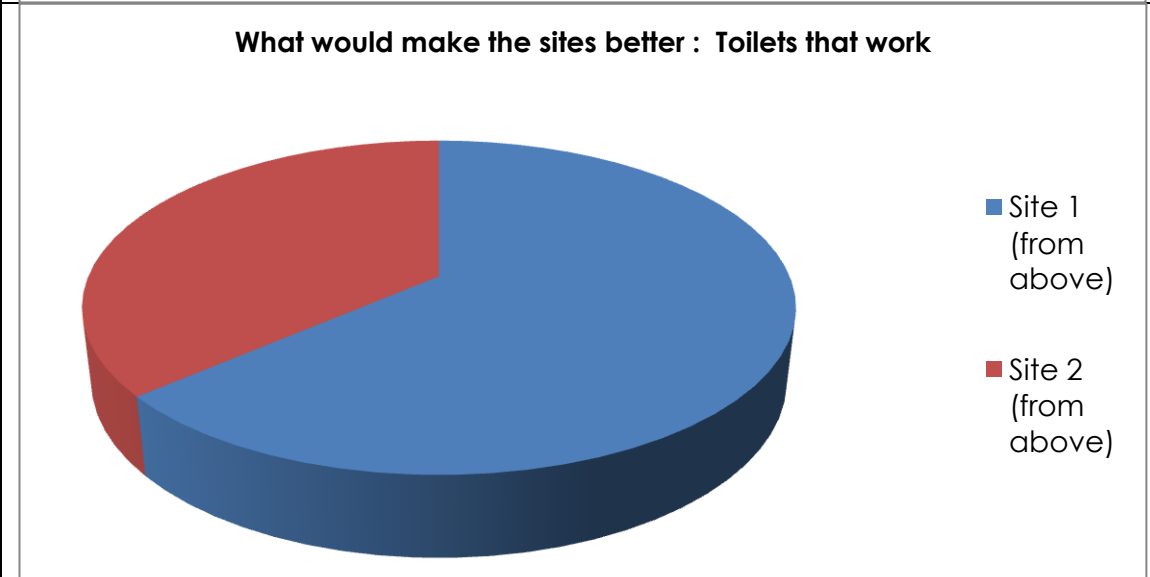
**What would make the sites better :
Better signs (to find your way, or about
the plants and animal that are there)**

	% Total	% Answer	% Frequency	Count
Number of Responses	16.98%	-	-	9
Site 1 (from above)	12.07%	50.00%	13.21%	7
Site 2 (from above)	12.07%	50.00%	13.21%	7
[No Response]	75.86%	-	83.02%	44
Total	100.00%	100.00%	-	58



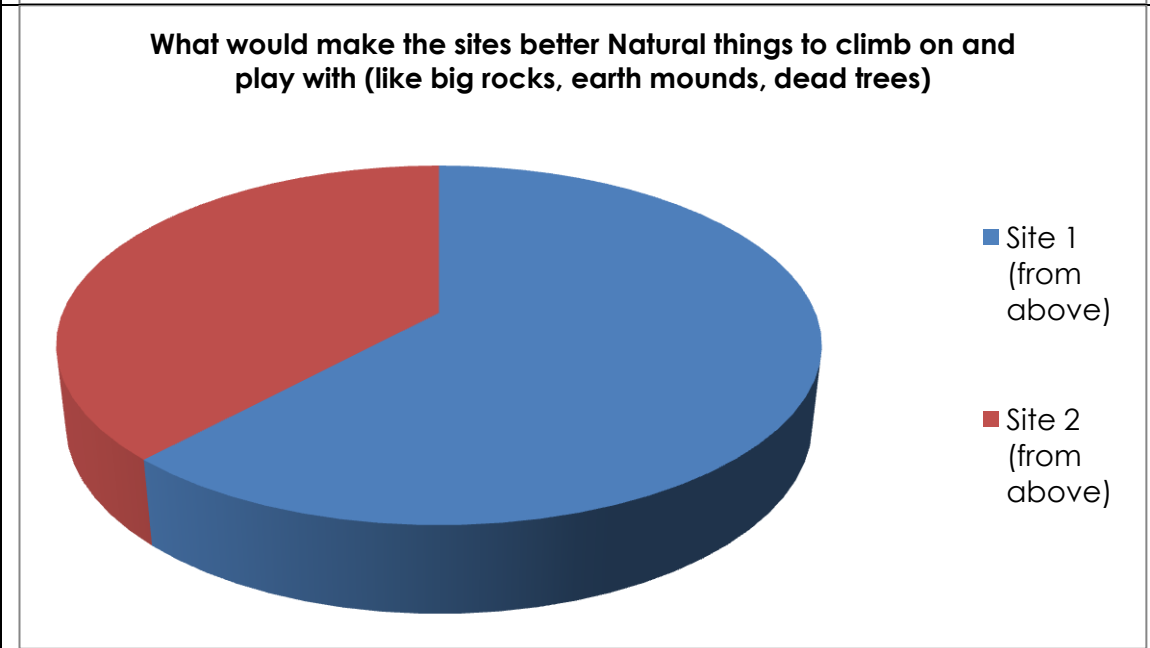
**What would make the sites better :
Toilets that work**

	% Total	% Answer	% Frequency	Count
Number of Responses	26.42%	-	-	14
Site 1 (from above)	22.95%	63.64%	26.42%	14
Site 2 (from above)	13.11%	36.36%	15.09%	8
[No Response]	63.93%	-	73.58%	39
Total	100.00%	100.00%	-	61



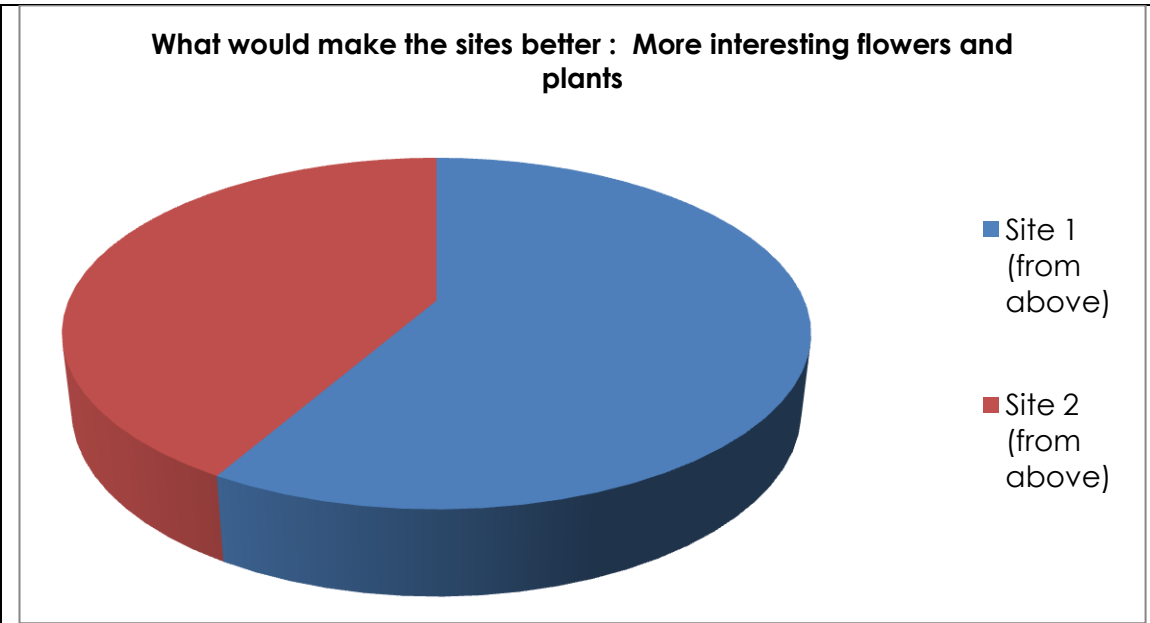
**What would make the sites better
Natural things to climb on and play with
(like big rocks, earth mounds, dead
trees)**

	% Total	% Answer	% Frequency	Count
Number of Responses	30.19%	-	-	16
Site 1 (from above)	22.41%	61.90%	24.53%	13
Site 2 (from above)	13.79%	38.10%	15.09%	8
[No Response]	63.79%	-	69.81%	37
Total	100.00%	100.00%	-	58



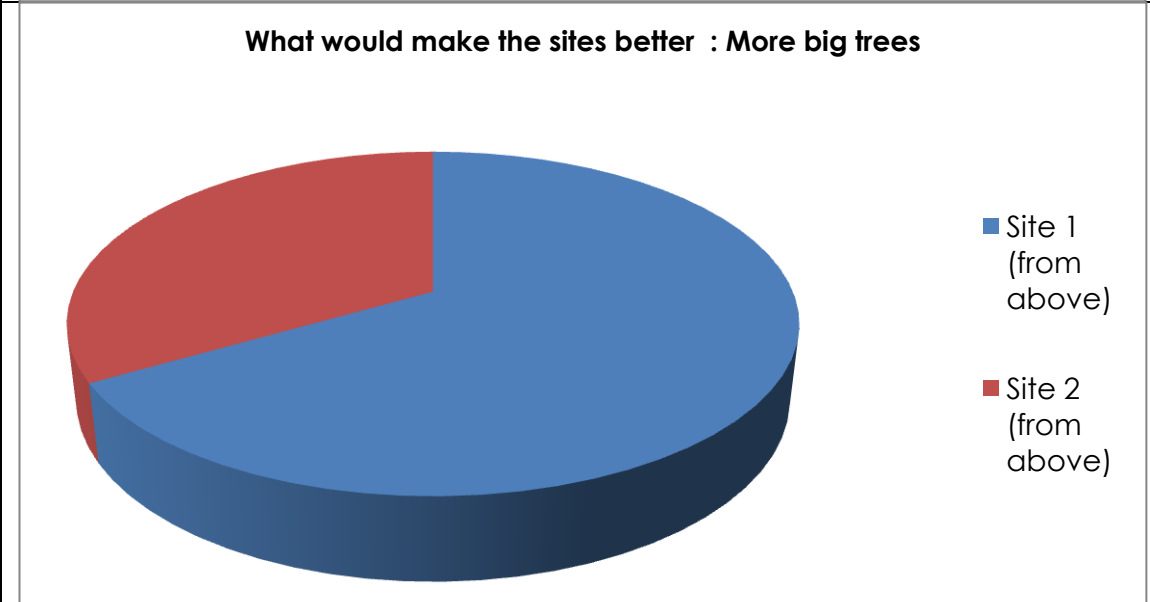
**What would make the sites better :
More interesting flowers and plants**

	% Total	% Answer	% Frequency	Count
Number of Responses	15.09%	-	-	8
Site 1 (from above)	12.28%	58.33%	13.21%	7
Site 2 (from above)	8.77%	41.67%	9.43%	5
[No Response]	78.95%	-	84.91%	45
Total	100.00%	100.00%	-	57



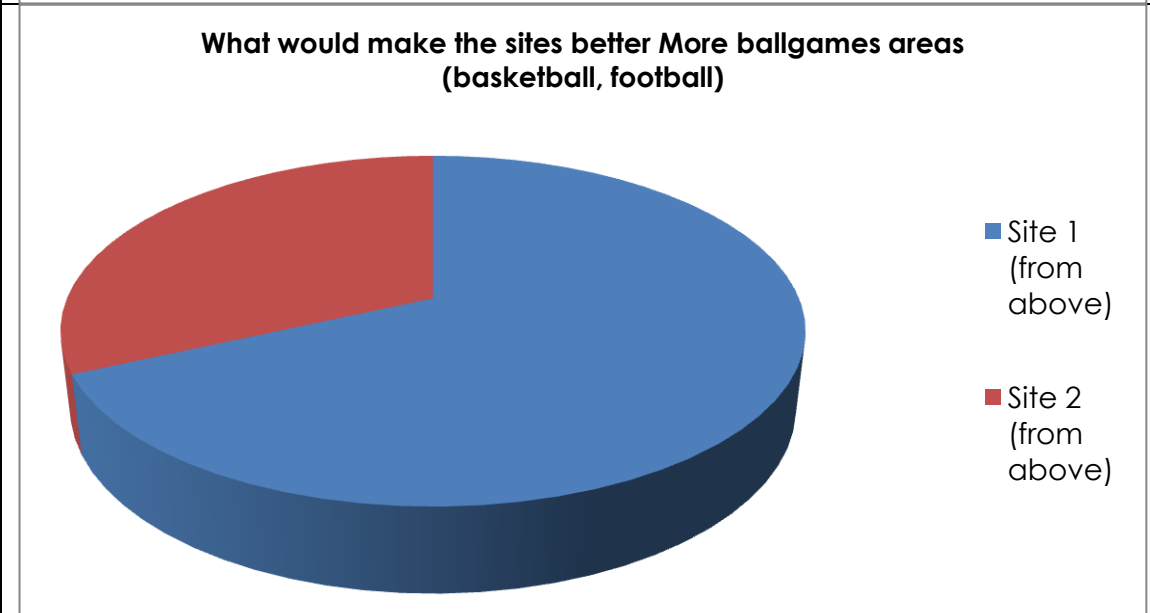
**What would make the sites better :
More big trees**

	% Total	% Answer	% Frequency	Count
Number of Responses	22.64%	-	-	12
Site 1 (from above)	20.34%	66.67%	22.64%	12
Site 2 (from above)	10.17%	33.33%	11.32%	6
[No Response]	69.49%	-	77.36%	41
Total	100.00%	100.00%	-	59



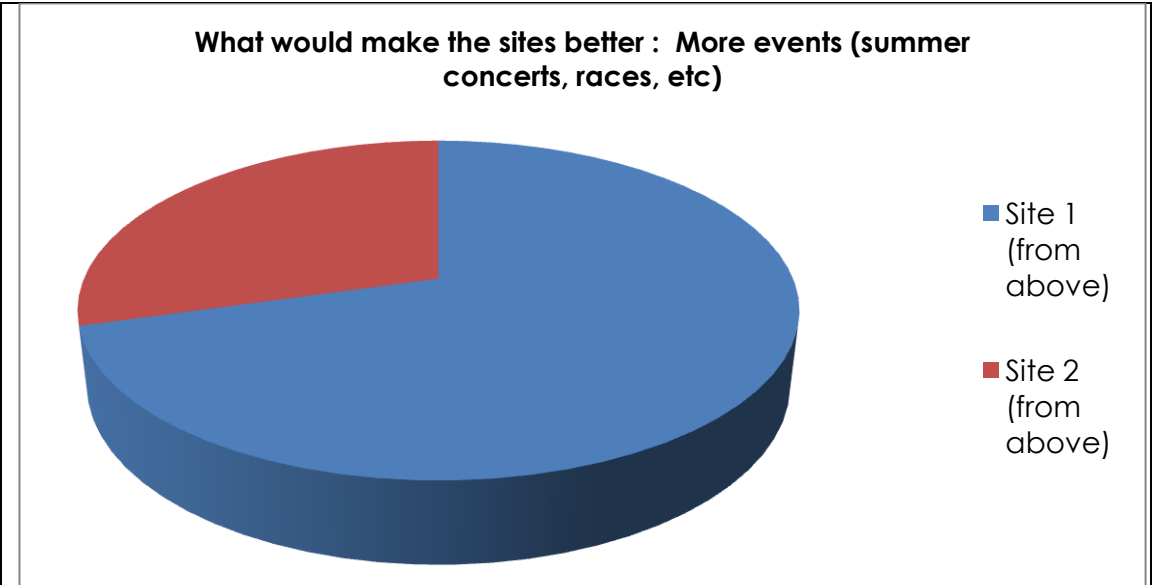
**What would make the sites better :
More ballgames areas (basketball, football)**

	% Total	% Answer	% Frequency	Count
Number of Responses	32.08%	-	-	17
Site 1 (from above)	25.86%	68.18%	28.30%	15
Site 2 (from above)	12.07%	31.82%	13.21%	7
[No Response]	62.07%	-	67.92%	36
Total	100.00%	100.00%	-	58



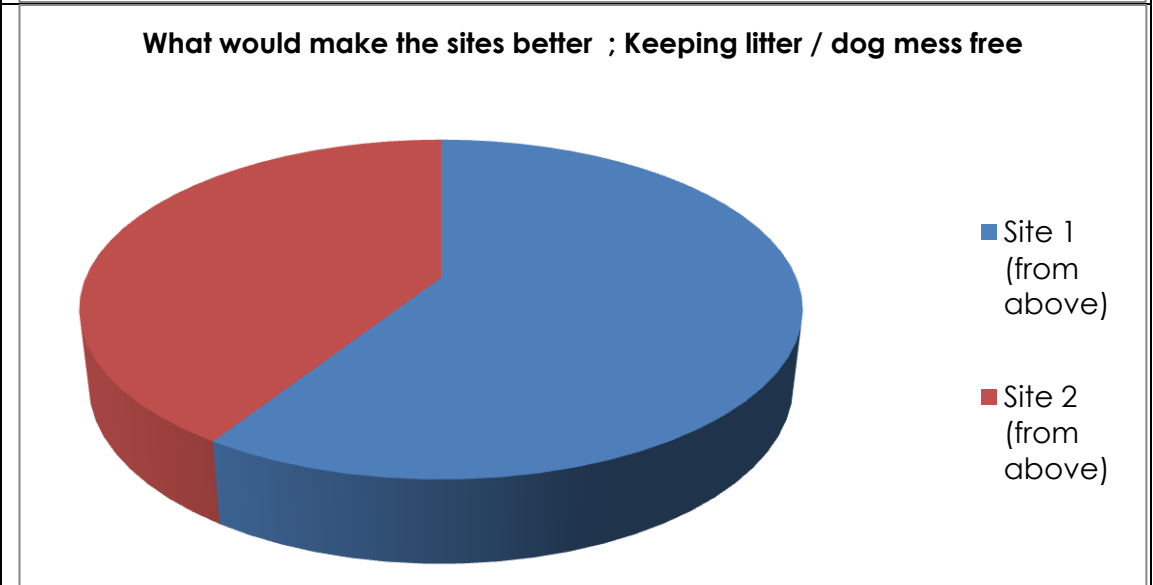
**What would make the sites better :
More events (summer concerts, races,
etc)**

	% Total	% Answer	% Frequency	Count
Number of Responses	24.53%	-	-	13
Site 1 (from above)	21.05%	70.59%	22.64%	12
Site 2 (from above)	8.77%	29.41%	9.43%	5
[No Response]	70.18%	-	75.47%	40
Total	100.00%	100.00%	-	57



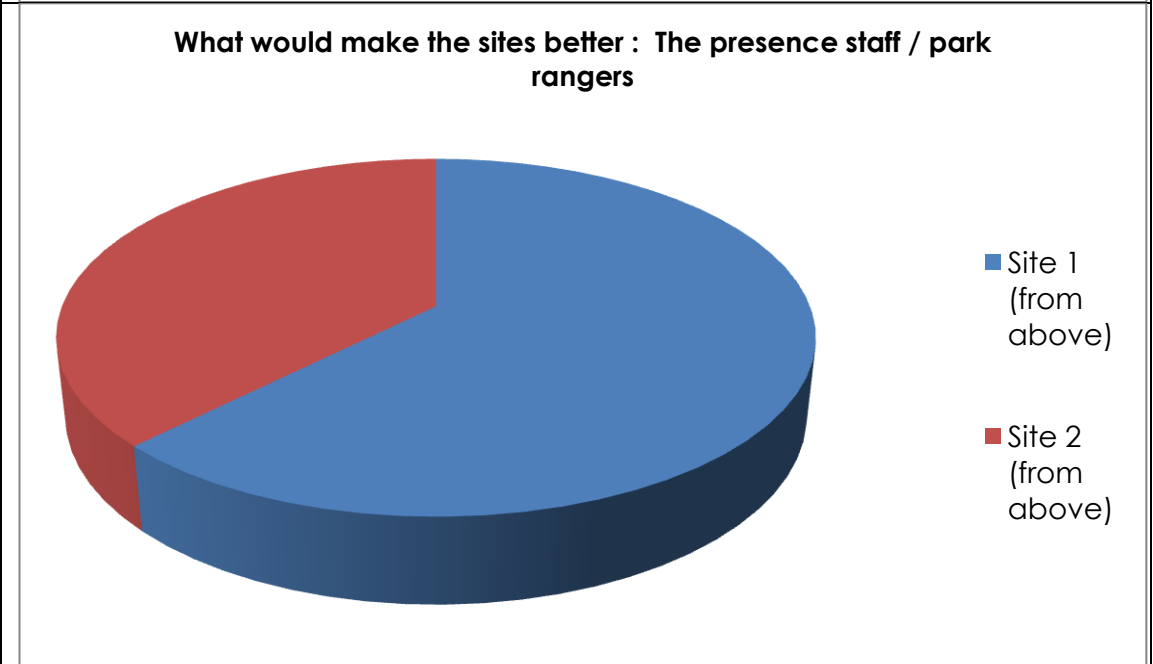
**What would make the sites better :
Keeping litter / dog mess free**

	% Total	% Answer	% Frequency	Count
Number of Responses	30.19%	-	-	16
Site 1 (from above)	22.03%	59.09%	24.53%	13
Site 2 (from above)	15.25%	40.91%	16.98%	9
[No Response]	62.71%	-	69.81%	37
Total	100.00%	100.00%	-	59



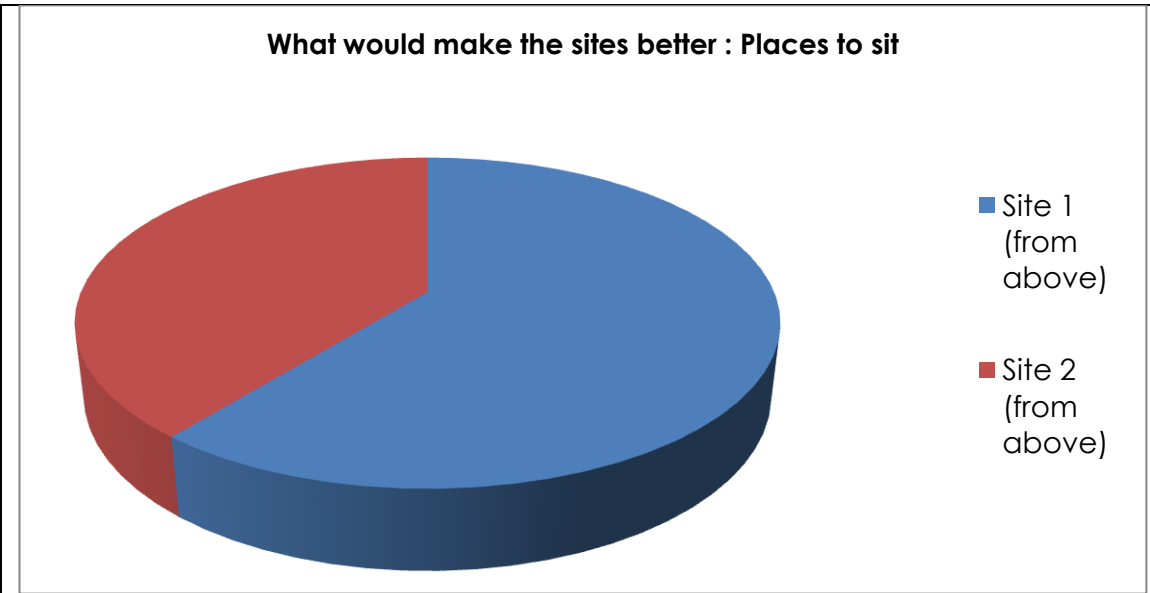
**What would make the sites better :
The presence staff / park rangers**

	% Total	% Answer	% Frequency	Count
Number of Responses	9.43%	-	-	5
Site 1 (from above)	8.93%	62.50%	9.43%	5
Site 2 (from above)	5.36%	37.50%	5.66%	3
[No Response]	85.71%	-	90.57%	48
Total	100.00%	100.00%	-	56



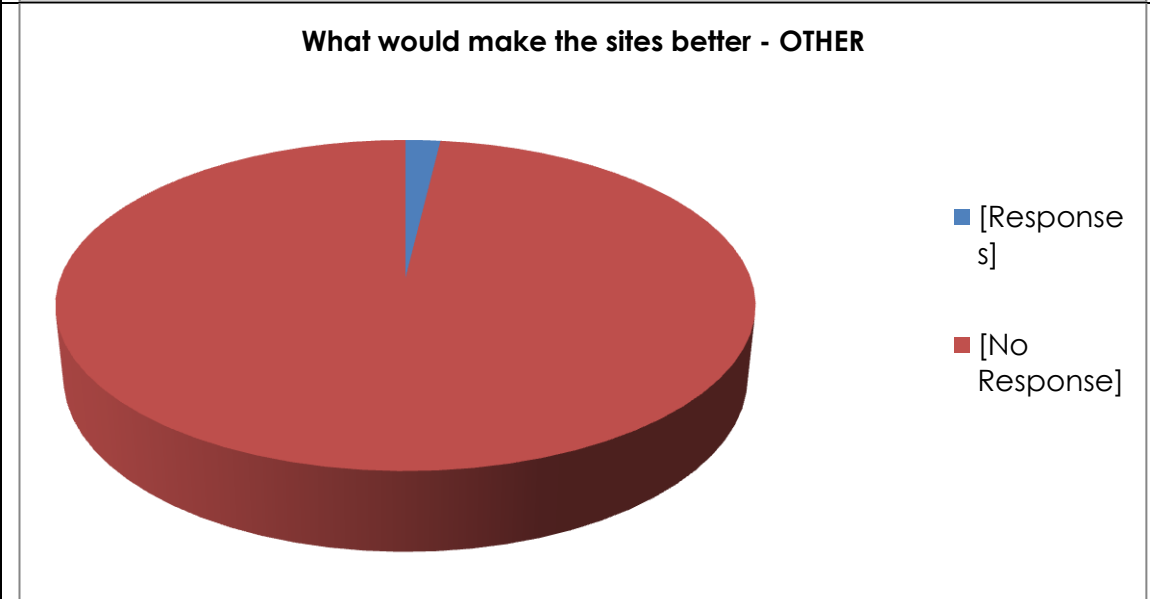
**What would make the sites better :
Places to sit**

	% Total	% Answer	% Frequency	Count
Number of Responses	30.19%	-	-	16
Site 1 (from above)	23.33%	60.87%	26.42%	14
Site 2 (from above)	15.00%	39.13%	16.98%	9
[No Response]	61.67%	-	69.81%	37
Total	100.00%	100.00%	-	60



**What would make the sites better :
Other**

	% Total	Count
Number of Responses	1.89%	1
[Responses]	1.89%	1
[No Response]	98.11%	52
Total	100.00%	53



The tables below identify the Neighbourhoods where they live and the Schools that the people surveyed go to.

Neighbourhood - Which neighbourhood do you live in?	school - What school do you go to?
Cleveleys	St Aidans,Preesall
Carleton	Hodgsons academy
Catterall	Kirkland and Catterall
Lancaster (term time)	Beaumont College
Poulton-le-Fylde	Kirkham Grammar School
Kirkham	Kirkham Grammar
Fleetwood	Cardinal Allen
Hambleton	

Knott End	St Aidans
Garstang	Garstang High School
Hazlehurst	Our Lady
Garstang	Garstang Community Academy
Bilsborrow	Garstang High School
Catterall	Garstang Community Academy
Galgate	Garstang Community Academy
Preesall	Finished
Cockerham	Garstang Community Academy
Forton	Garstang Community Academy
Preesall	St Aiden's
Garstang	Garstang Community Academy
Garstang	Garstang Community Academy
Cockerham Village	Garstang Community Academy
Garstang	Garstang Community Academy
Bilsborrow	Garstang Community Academy
Garstang	Lancaster Royal Grammar School
Not given	Garstang Community Academy
Inskip	Garstang Community Academy
Garstang	Garstang Community Academy
Poulton-le-Fylde	Carleton Green
Cockerham	Garstang Community Academy
Inskip	Garstang Community Academy
Knott End	Carters Charity
Tongues Lane	Carters Charity
Preesall	NIL
Preesall	St Aidans
Knott End	St Aidans

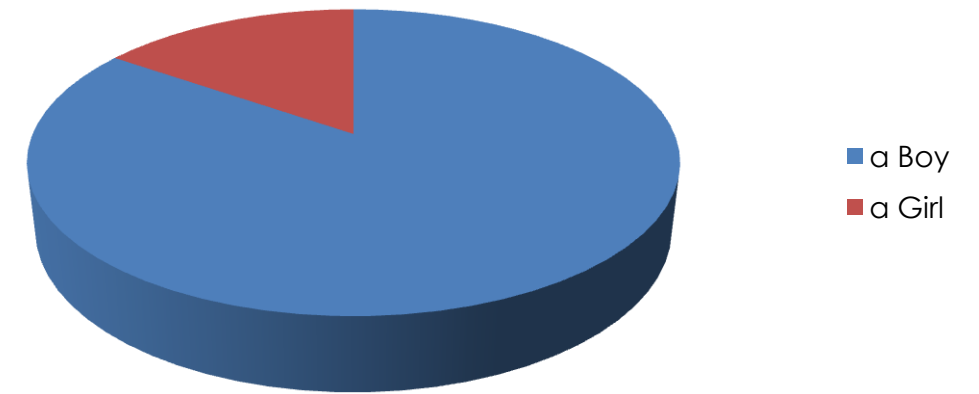
Poulton-le-Fyde
 Poulton
 Pheasant's Wood
 Hambleton
 Not given
 Preesall
 Preesall
 Knott End
 Preesall
 Preesall
 PREESALL
 Preesall
 Preesall
 Bispham
 Thornton
 Thornton Cleveleys
 Thornton Cleveleys

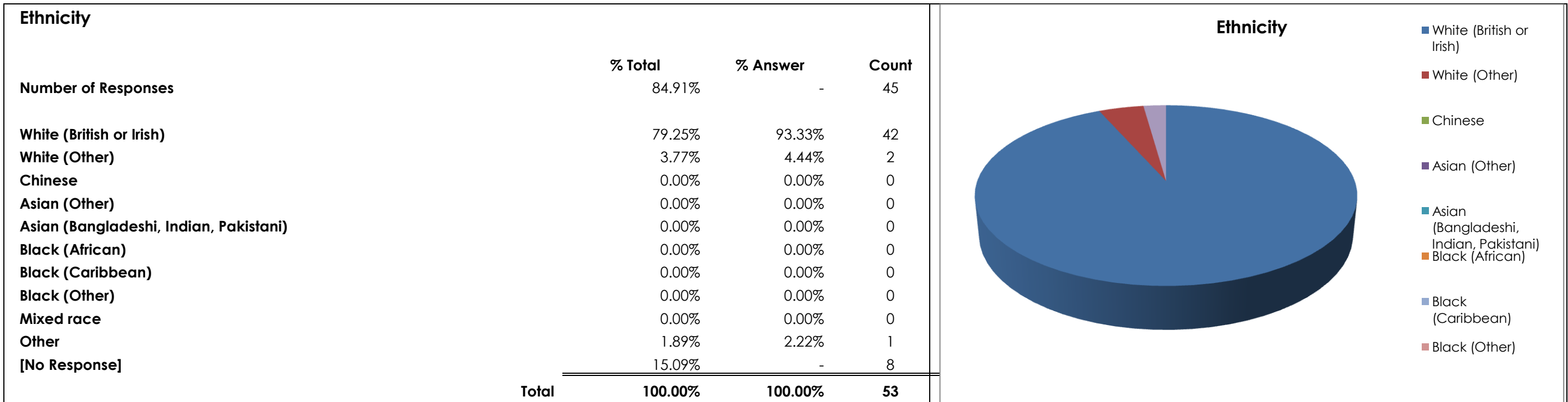
Kirkham Grammar School
 KIGS
 Millfield
 St. Aidans & Hambleton Primary
 Millfield
 St Aidans
 St Aidans
 McKee
 St Aidans
 St Aidans
 None
 St Aidans
 Saint Aidans
 Stanah
 Stanah Primary School
 Stanah
 Norbreck Primary School

Gender

	% Total	% Answer	Count
Number of Responses	98.11%	-	52
a Boy	83.02%	84.62%	44
a Girl	15.09%	15.38%	8
[No Response]	1.89%	-	1
Total	100.00%	100.00%	53

Gender





9: Information collection exercise on existing projects and programmes

Wyre Green Infrastructure Study

Collection of information relating to existing projects and programmes that impact and/or support and/or could benefit from the Green Infrastructure of Wyre

Please return this form to Neil MacFarlane (neil.macfarlane@wyre.gov.uk) at Wyre Council no later than the 17 July 2013.

Introduction

Wyre Council has appointed consultants to deliver a Green Infrastructure Study to achieve the following objectives:

- To identify the existing green infrastructure assets and playing pitches which serve the borough (this may include sub-regional assets applicable to Wyre) and where appropriate illustrating these geographically using green infrastructure maps.
- To establish future green infrastructure needs by identifying existing deficiencies (amount and type) and to identify needs based on future development projections within the study period (up to 2029).
- To identify green of significance to be protected.
- To review existing standards and propose new standards where deficiencies exist for the quantity, quality and accessibility of future green infrastructure to support planning policies of the Local Plan.
- To identify opportunities, priorities, funding mechanisms and the key delivery partners in relation to the enhancement of green infrastructure.
- To propose a strategy for enhancing the green infrastructure network.
- To propose a strategy that recommends playing pitch provision, protection and enhancement.
- To identify indicators and targets to monitor progress on the creation of the green infrastructure network for incorporation in to the emerging Local Plan.
- To identify and support related documents and strategies which will enhance and protect the green infrastructure network including the Infrastructure Delivery Plan (IDP).

Study Outputs

The completed study will provide three final deliverables which consist of: a **Green Infrastructure Audit and Needs Assessment Evidence Base Report**, a **Green Infrastructure Strategy** and a **Playing Pitch Strategy**

Process

Stakeholder and local authority officer consultation workshops were held on 18th and 19th June at the Wyre Civic Centre. Site surveys, mapping and an analysis of green infrastructure provision and needs is also being conducted in parallel to wider consultation efforts. A draft green infrastructure strategy is now under development.

Existing Work – your help is needed

To be effective the Green Infrastructure Strategy must acknowledge, promote, and build upon existing work. Overleaf is a **fact finding proforma** which will help Wyre Council officers and their partners ensure on-going partnerships, projects, and plans contributing to Wyre green infrastructure are well understood and embedded in the upcoming green infrastructure strategy.

Please fill in the proforma below

Feel free to:

- Skip to / focus on the 2 or 3 areas/topics you know most about (see table of content overleaf – questions 18 allows you to include any other information you believe is relevant that might not fit in the set of topics covered before)
- Supply web-links or attach to this proforma supporting documents that help provide further background on the answers you supplied (e.g. project briefs; studies/reports)
- Email Neil MacFarlane (neil.macfarlane@wyre.gov.uk) if you prefer to schedule a telephone appointment with one of the consultants to talk through the different headings considered.

FACT FINDING PROFORMA TO INFORM THE WYRE GREEN INFRASTRUCTURE STRATEGY

Content:

1. Name & contact details of individuals who helped fill this proforma
2. In relation to health
3. In relation to water management
4. In relation to tourism / visitor economy
5. In relation to other business sectors (incl. food-related)
6. In relation to trees
7. In relation to green infrastructure corridors
8. In relation to access
9. In relation to volunteering and community engagement
10. In relation to education
11. In relation to green space management
12. In relation to biodiversity
13. In relation to transport
14. In relation to the coast
15. In relation to the Forest of Bowland
16. In relation to new developments
17. In relation to council-owned built/land assets (excluding parks & green space)
18. Anything else you wish to see acknowledged and or built upon in the upcoming Green Infrastructure

1. Name & contact details of individuals who helped fill this proforma

Person 1:

Person 2:

Person 3:

2. In relation to health

- **Key future document(s)** to influence (*please also indicate why*):
- **Key existing document(s)/policies** to refer to:
- **Key existing/ongoing project(s)/programmes** to build upon - e.g. health walks (*please provide a short description for each project or programme, including goals, duration, outcomes so far*):
- **Upcoming big project(s)** to know about and/or influence (*please indicate why this matters*):
- **Partnership(s) or partner(s)** to capitalise on/work with:
- **Local success story/exemplar** to use in the upcoming Green Infrastructure Strategy as an illustration & source of inspiration:
- **Useful facts and figures** (Please include the number of people participating in local health walks and similar health programmes relying on green infrastructure, the Wyre Council budget allocated to such projects and programmes, etc.):

3. In relation to water management (incl. coastal water quality for bathing; SuDS; other water quality or flood risk reduction)

- **Key future document(s)** to influence (*please also indicate why*):
- **Key existing document(s)/policies** to refer to:

- **Key existing/ongoing project(s)** to build upon (*please provide a short description for each, including goals, duration, outcomes so far*):
- **Upcoming big project(s)** to know about and/or influence (*please also indicate why*):
- **Partnership(s) or partner(s)** to capitalise on/work with:
- **Local success story/exemplar** to use in the upcoming Green Infrastructure Strategy as an illustration & source of inspiration (e.g. a well designed SuDs scheme in a recent new development):
- **Useful facts and figures** (please provide the number of properties that reported flooding issues in recent years)

4. In relation to tourism / visitor economy

- **Key future document(s) to influence** (*please also indicate why*):
- **Key existing document(s)/policies** to refer to:
- **Key existing/ongoing project(s)** to build upon (*please provide a short description for each, including goals, duration, outcomes so far*):
- **Upcoming big project(s)** to know about and/or influence (*please also indicate why*):
- **Partnership(s) or partner(s)** to capitalise on/work with:
- **Local success story/exemplar** to use in the upcoming Green Infrastructure Strategy as an illustration & source of inspiration:
- **Useful facts and figures** (please provide the number of visitors coming to Wyre, number of local businesses associated with the local tourism economy, associated GVA, number of related jobs, Wyre Council communication budget dedicated to supporting the visitor economy):

5. In relation to other business sectors (incl. food/farming-related; renewable energy-related; knowledge industries...)

- **Key future document(s) to influence** (*please also indicate why*):
- **Key existing document(s) or policies** to refer to/be aware of:
- **Key existing/ongoing project(s)** to build upon (*please provide a short description for each, including goals, duration, outcomes so far*):
- **Upcoming big project(s)** to know about and/or influence (*please also indicate why*):
- **Partnership(s) or partner(s)** to capitalise on/work with:
- **Local success story/exemplar** to use in the upcoming Green Infrastructure Strategy as an illustration & source of inspiration (some information about the Biomass Anaerobic Digesters would be welcome here):
- **Useful facts and figures** :
 - **regarding food & farming:** Number of local producers selling at Fleetwood market & other Wyre based markets; Natural England might be able to provide number of farms receiving HLS; Number of local producers identified by the Forest of Bowland AONB that are based in Wyre, etc.
 - **regarding renewable energy:** any figures on local wood-energy –the AONB might have looked at this?; amount of energy produced & proportion of local biomass used for supplying the Biomass AD, etc.
 - **regarding other businesses:** proportion of businesses belonging to knowledge-based industry/Wyre Competitiveness Index; any survey results on the importance of quality of place or environmental quality to local businesses?)

6. In relation to trees

- **Key future document(s) to influence** (*please also indicate why*):
- **Key existing document(s)/policies** to refer to:
- **Key existing/ongoing project(s)** to build upon (*please provide a short description for each, including goals, duration, outcomes so far*):
- **Upcoming big project(s)** to know about and/or influence (*please also indicate why*):
- **Partnership(s) or partner(s)** to capitalise on/work with:
- **Local success story/exemplar** to use in the upcoming Green Infrastructure Strategy as an illustration & source of inspiration (e.g. well delivered new tree planting in recent new development; good protection of existing mature trees in new development; new planting scheme in a park, etc.):
- **Useful facts and figures** (please provide the number of trees in public parks & other public spaces that are cared for by Wyre; the Wyre Council tree planting budget for the past 2 years, the Wyre Council tree management and maintenance budget for the past 2 years):

7. In relation to green infrastructure corridors

- **Key future document(s) to influence** (*please also indicate why*):
- **Key existing document(s), policies or data resources** to refer to:
- **Key existing/ongoing project(s)** to build upon (*please provide a short description for each, including goals, duration, outcomes so far*):
- **Upcoming big project(s)** to know about and/or influence (*please also indicate why*):
- **Partnership(s) or partner(s)** to capitalise on/work with:
- **Local success story/exemplar** to use in the upcoming Green Infrastructure Strategy as an illustration & source of inspiration:
- **Useful facts and figures**:

8. In relation to access

- **Key future document(s) to influence** (*please also indicate why*):
- **Key existing document(s)/policies** to refer to:
- **Key existing/ongoing project(s)** to build upon (*please provide a short description for each, including goals, duration, outcomes so far*):
- **Upcoming big project(s)** to know about and/or influence (*please also indicate why*):
- **Partnership(s) or partner(s)** to capitalise on/work with:
- **Local success story/exemplar** to use in the upcoming Green Infrastructure Strategy as an illustration & source of inspiration:
- **Useful facts and figures** (e.g. PROW budget for the past 2 years):

9. In relation to volunteering and community engagement

- **Key future document(s) to influence** (*please also indicate why*):
- **Key existing document(s)/policies** to refer to:
- **Key existing/ongoing project(s)** to build upon (*please provide a short description for each, including goals, duration, outcomes so far*):

- **Upcoming big project(s)** to know about and/or influence *(please also indicate why)*:
- **Partnership(s) or partner(s)** to capitalise on/work with:
- **Local success story/exemplar** to use in the upcoming Green Infrastructure Strategy as an illustration & source of inspiration:
- **Useful facts and figures** (please provide the number of established local volunteer groups directly or indirectly involved with green infrastructure and/or number of volunteers involved):

10. In relation to education

- **Key future document(s)** to influence *(please also indicate why)*:
- **Key existing document(s)/policies** to refer to:
- **Key existing/ongoing project(s)** to build upon *(please provide a short description for each, including goals, duration, outcomes so far)*:
- **Upcoming big project(s)** to know about and/or influence *(please also indicate why)*:
- **Partnership(s) or partner(s)** to capitalise on/work with:
- **Local success story/exemplar** to use in the upcoming Green Infrastructure Strategy as an illustration & source of inspiration:
- **Useful facts and figures**:

11. In relation to green space management

- **Key future document(s)** to influence *(please also indicate why)*:
- **Key existing document(s)/policies** to refer to:
- **Key existing/ongoing project(s)** to build upon *(please provide a short description for each, including goals, duration, outcomes so far)*:
- **Upcoming big project(s)** to know about and/or influence *(please also indicate why)*:
- **Partnership(s) or partner(s)** to capitalise on/work with:
- **Local success story/exemplar** to use in the upcoming Green Infrastructure Strategy as an illustration & source of inspiration:
- **Useful facts and figures** (please provide the Wyre Council parks and greenspace management and maintenance budget for the past two years; parks and greenspace capital investment budget for the past two years; amount of external funding brought in during the past 2 years to complement internal funding towards management and maintenance / towards capital investment):

12. In relation to biodiversity

- **Key future document(s)** to influence *(please also indicate why)*:
- **Key existing document(s)/policies or local data resources** to refer to:
- **Key existing/ongoing project(s)** to build upon *(please provide a short description for each, including goals, duration, outcomes so far)*:
- **Upcoming big project(s)** to know about and/or influence *(please also indicate why)*:
- **Partnership(s) or partner(s)** to capitalise on/work with:
- **Local success story/exemplar** to use in the upcoming Green Infrastructure Strategy as an illustration & source of inspiration:
- **Useful facts and figures**:

13. In relation to transport

- **Key future document(s)** to influence *(please also indicate why)*:
- **Key existing document(s)/policies** to refer to:
- **Key existing/ongoing project(s)** to build upon *(please provide a short description for each, including goals, duration, outcomes so far)*:
- **Upcoming big project(s)** to know about and/or influence *(please also indicate why)*:
- **Partnership(s) or partner(s)** to capitalise on/work with:
- **Local success story/exemplar** to use in the upcoming Green Infrastructure Strategy as an illustration & source of inspiration:
- **Useful facts and figures**:

14. In relation to the coast

- **Key future document(s)** to influence *(please also indicate why)*:
- **Key existing document(s)/policies** to refer to:
- **Key existing/ongoing project(s)** to build upon *(please provide a short description for each, including goals, duration, outcomes so far)*:
- **Upcoming big project(s)** to know about and/or influence *(please also indicate why)*:
- **Partnership(s) or partner(s)** to capitalise on/work with:
- **Local success story/exemplar** to use in the upcoming Green Infrastructure Strategy as an illustration & source of inspiration:
- **Useful facts and figures**:

15. In relation to the Forest of Bowland

- **Key future document(s)** to influence *(please also indicate why)*:
- **Key existing document(s)/policies** to refer to:
- **Key existing/ongoing project(s)/programme** to build upon *(please provide a short description for each, including goals, duration, outcomes so far)*:
- **Upcoming big project(s)** to know about and/or influence *(please also indicate why)*:
- **Partnership(s) or partner(s)** to capitalise on/work with:
- **Local success story/exemplar** to use in the upcoming Green Infrastructure Strategy as an illustration & source of inspiration:
- **Useful facts and figures** (Wyre £ contribution to AONB):

16. In relation to new developments

- **Key future document(s)** to influence *(please also indicate why)*:
- **Key existing document(s)/policies** to refer to:
- **Key existing/ongoing project(s)** to build upon *(please provide a short description for each, including goals, duration, outcomes so far)*:
- **Upcoming big project(s)** to know about and/or influence *(please also indicate why)*:
- **Partnership(s) or partner(s)** to capitalise on/work with:

- **Local success story/exemplar** to use in the upcoming Green Infrastructure Strategy as an illustration & source of inspiration:
- **Useful facts and figures:**

17. In relation to council-owned built/land assets (excluding parks & greenspace)

- **Key future document(s)** to influence (*please also indicate why*):
- **Key existing document(s)/policies** to refer to:
- **Key existing/ongoing project(s)** to build upon (*please provide a short description for each, including goals, duration, outcomes so far*):
- **Upcoming big project(s)/refurbs** to know about and/or influence (*please also indicate why*):
- **Local success story/exemplar** to use in the upcoming Green Infrastructure Strategy as an illustration & source of inspiration (for example: Trees planted as part of a refurbishment scheme):
- **Useful facts and figures** (please provide the number of council-owned facilities eligible for the CRC scheme; if possible please identify the proportion of these CRC-eligible facilities that are equipped with a boiler that will reach its end of life within the next 5 years and within the next 10 years):

18. Anything else you wish to see acknowledged and/or built upon in the upcoming Green Infrastructure: