

# Open Spaces Audit Update 2010

L D F

## Appendix 1 and 2

Evidence Base Document

June 2010



## 6 Appendices

**6.1 Appendix 1: Audit Form.** This shows the form used to record data on each site. This form was used in both the 2007 audit and this update, for consistency.

**6.2** The Audit Form is available as a download by clicking the link here.

**6.3 Appendix 2: Audit Results by Settlement.** For each settlement, the first table shows the summary details of each site, the second table shows the quality information recorded and the map(s) shows the distribution and extent of sites within or adjacent to that settlement.

**6.4** The Audit Results by Settlement are available as a download by clicking the link here.

**6.5 Appendix 3: Distribution of Open Spaces.** For the main urban area and for Garstang/Catterall, this is a series of maps showing the distribution firstly of all types of open space, then of individual types of space.

**6.6** The Distribution of Open Spaces is available as a download by clicking the link here.

**6.7 Appendix 4: Catchments of Sites Suitable for Children's Informal Play, and of Equipped Children's Play Space.** This comprises two series of maps, each set consisting of three maps covering the main urban area and one map of Garstang. The first set shows the catchments served by local informal playspace for children, taken as provision for children other than schools plus amenity greenspaces. The second set shows the catchments served by equipped children's play spaces.

**6.8** The Catchments of Sites Suitable for Children's Informal Play, and of Equipped Children's Play Space is available as a download by clicking the link here.

# **Appendix 1**

## **Audit Form**

# Appendix 1

## Open Space/Recreation Audit 2007

<b>Date &amp; Time/Duration of Survey:</b>		
<b>Name of Person(s) Undertaking Survey:</b>		
<b>Photo No:</b>		
<b>Name of Space:</b>		
<b>Location:</b>	Street Address	
	National Grid Ref	
<b>Size (Ha):</b>		
<b>Nature of Site</b> (indicate as many as apply, and location on map)	Formal Sporting Area (Y/N) (specify type and no. of pitches/courts/greens as appropriate).	
	Grassed Area (Y/N).	
	<i>Maintained/Formal or Unmaintained/Natural.</i>	
	Area of Hardstanding (Y/N). (specify use).	
	<i>Maintained/Formal or Unmaintained/Natural.</i>	
	Trees/Planting (Y/N).	
	<i>Maintained/Formal or Unmaintained/Natural.</i>	
<b>Formal Restrictions on Use.</b>	Public Access (Y/N/Not clear at time of survey).	
	Private Access (Y/N/Not clear at time of survey).	
	Restriction on activity (eg. no ball games, keep off the grass signs etc. – specify)	
	Byelaw Issues.	

<b>Type of Use and Age Range.</b>  Observed at time of visit.	Walking/Relaxing (Y/Not observed at time of survey)					
	<i>Age Range.</i>	0-13 <input type="checkbox"/>	14-17 <input type="checkbox"/>	18-30 <input type="checkbox"/>	31-60 <input type="checkbox"/>	60 or over <input type="checkbox"/>
	Dog Walking (Y/Not observed at time of survey).					
	<i>Age Range.</i>	0-13 <input type="checkbox"/>	14-17 <input type="checkbox"/>	18-30 <input type="checkbox"/>	31-60 <input type="checkbox"/>	60 or over <input type="checkbox"/>
	Meeting/Socialising (Y/Not observed at time of survey).					
	<i>Age Range.</i>	0-13 <input type="checkbox"/>	14-17 <input type="checkbox"/>	18-30 <input type="checkbox"/>	31-60 <input type="checkbox"/>	60 or over <input type="checkbox"/>
	Playing Sport (Specify) (Y/Not observed at time of survey)					
	<i>Age Range.</i>	0-13 <input type="checkbox"/>	14-17 <input type="checkbox"/>	18-30 <input type="checkbox"/>	31-60 <input type="checkbox"/>	60 or over <input type="checkbox"/>
	<i>Organised/Informal.</i>					
	Informal Play (Y/Not observed at time of survey).					
	<i>Age Range.</i>	0-13 <input type="checkbox"/>	14-17 <input type="checkbox"/>	18-30 <input type="checkbox"/>	31-60 <input type="checkbox"/>	60 or over <input type="checkbox"/>
Are there separate, discrete areas for each of the above or not (Y/N – indicate which, and where on map).						
<b>Ownership and Management</b>	Owner					
	Agency Responsible for Maintenance.					
<b>Planning Policy Designations.</b>						

<b>Features</b>	Seating Areas (Y/N).						
	Structures (eg. toilets, monuments, pavilions etc) (Y/N).						
	Provision for Children and Young People:						
	<i>Play Equipment (Specify) (Y/N).</i>						
	<i>Youth Shelter (Y/N).</i>						
	<i>Skateboard Ramp (Y/N).</i>						
	<i>Basketball Hoops (Y/N).</i>						
	<i>Other (Specify).</i>						
<b>Potential Wildlife Habitats:</b>							
<b>Qualitative Information.</b>  (tick box as appropriate)		Poor		Good			Additional Comments
		1	2	3	4	5	
	Evidence of Vandalism and Graffiti						
	Conditions of Provision for Youth.						
	Litter.						
	Extent of Dog Fouling.						
	Landscaping Quality/ Maintenance						
	Noise Levels emanating from site.						
	Good Access for All (including disabled)						
	Safety and Security:						
	<i>Natural surveillance from neighbouring properties/passers-by.</i>						
	<i>Safe routes through</i>						
	<i>Separated from areas of major vehicle movements and accessible via pedestrian routes.</i>						
Conflict between users? (Specify)							
<b>Additional Comments</b>							

## **Appendix 2**

### **Audit Results By Settlement**

**Bilsborrow (Population: 1,528)**

Location			Size		
Site Ref	Name / Address	PPG17 Classification	Area (Ha)	Number of pitches	General comments
BIL1	Memorial Gardens, Garstang Road	<i>Civic spaces</i>	0.02		
BIL2	Sycamore Road playing field	<i>Outdoor sports facilities (other)</i>	1.04	1	1 football pitch
BIL3	Beach Avenue	<i>Amenity greenspace</i>	0.19		
BIL4	Lancaster Road	<i>Civic spaces</i>	0.01		
BIL5	Guy's play area, St Michael's Road	<i>Provision for children and teenagers (other)</i>	0.03		
BIL6	St Hilda Church, Bilsborrow Lane	<i>Cemeteries and churchyards</i>	0.73		
BIL7	Bowling Green, Garstang Road	<i>Outdoor sports facilities (other)</i>	0.18		1 bowling green: outside borough but adjoins boundary
BIL8	Guy's, St Michael's Road	<i>Outdoor sports facilities (other)</i>	1.20	1	1 bowling green, 1 cricket field
BIL9	Barton Grange Marina	<i>Water-based recreational space</i>	1.29		Brand new marina
BIL10	Sycamore Road play area	<i>Provision for children and teenagers (other)</i>	0.07		Adjoins BIL2
BIL11	John Cross C of E Primary School	<i>Provision for children and teenagers (schools)</i>	0.76		
BIL12	Lancaster Canal	<i>Green corridors</i>			Section adjacent to settlement
BIL13	Myerscough Hall Drive	<i>Green corridors</i>			Metalling whole of path would make high quality cycle route from Myerscough College to village
<b>Total</b>			<b>5.52</b>	<b>2</b>	

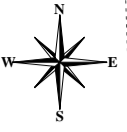


## Summary

PPG17 Classification	Total number	Size	
		Area (Ha)	per 1000 population (ha)
Parks and gardens	0	0.00	0.00
Amenity greenspace	1	0.19	0.12
Outdoor sports facilities (schools)	0	0.00	0.00
Outdoor sports facilities (golf)	0	0.00	0.00
Outdoor sports facilities (other)	3	2.42	1.58
Allotments	0	0.00	0.00
Cemeteries and churchyards	1	0.73	0.48
Natural and semi-natural greenspace	0	0.00	0.00
Provision for children and teenagers (schools)	1	0.76	0.50
Provision for children and teenagers (other)	2	0.10	0.07
Green corridors	2	0.00	0.00
Civic spaces	2	0.03	0.02
Water-based recreational space	1	1.29	0.84
	<b>13</b>	<b>5.52</b>	
	<i>per 1000 population (ha)</i>	<b>3.61</b>	

**Bilsborrow (Qualitative information)**

Reference	Name	PPG17 classification (primary purpose)	Formal restrictions on use		Type of use and age range					Owner	Features		Provision for children					Qualitative information (1 = poor, 5 = good)					Safety & security (1 = poor, 5 = good)				
			Public access	Private access	Restriction on activity	Walking/relaxing	Dog walking	Meeting/socialising	Playing sport		Informal play	Seating areas	Structures	Play equipment	Youth shelter	Skateboard ramp	Basketball hoops	Other	Evidence of vandalism and graffiti	Condition of provision for youths	Litter	Extent of dog fouling	Landscaped quality/ maintenance	Noise levels emanating from site	Good access for all (inc. disabled)	Natural surveillance from neighbours and passers-by	Safe routes through
BIL1	Memorial Gardens	<i>Civic spaces</i>	Y			Y	N	Y	N	N		Y	Y	N	N	N	N	5		5	5	5	4	5	4	4	
BIL2	Sycamore Road playing field	<i>Outdoor sports facilities (other)</i>	Y			Y	Y	Y	Y	Y		Y	Y	Y	N	N	N	5		4	5	5	5	4	4	5	
BIL3	Beach Avenue	<i>Amenity greenspace</i>	Y			Y	Y	Y	Y	Y		N	N	N	N	N	N	5		5	5	-	5	3	5	5	4
BIL4	Lancaster Road	<i>Civic spaces</i>	Y			Y	N	Y	N	N		Y	Y	N	N	N	N	5		5	5	5	5	4	5	5	2
BIL5	Guy's play area, St Michael's Road	<i>Provision for children and teenagers (other)</i>	Y			N	N	N	N	Y	Guy's	N		Y	N	N	N	5		5	5	5	5	5	5	5	5
BIL6	St Hilda Church	<i>Cemeteries and churchyards</i>	Y			Y	N	N	N	N		Y	Y	N	N	N	N	5		5	5	5	5	5	3	4	5
BIL7	Bowling Green, Gasrtang Road	<i>Outdoor sports facilities (other)</i>	N			N	N	Y	Y	N		Y	Pavilion	N	N	N	N	5		5	5	5	5	5	4	5	5
BIL8	Guy's, St Michael's Road	<i>Outdoor sports facilities (other)</i>	Y		12 or under on play apt.	N	N	N	Y	Y	Guy's	Y	2 x Pavilion	Y	N	N	N	5	4	5	5	5	4	4	4	5	5
BIL9	Barton Grange Marina	<i>Water-based recreational space</i>	N	Y		N	N	Y	N	N		N	Fuelling station, pavilion	N	N	N	N	5		5	5	5	5	5	4	5	5
BIL10	Sycamore Road play area	<i>Provision for children and teenagers (other)</i>	Y			N	N	N	N	Y		N		Y	N	N	N	5		5	5	4	5	5	5	5	5
BIL11	John Cross C of E Primary School	<i>Provision for children and teenagers (schools)</i>	N	Y		N	N	N	Y	Y		Y		Y	N	N	N	5		5	5	5	5	5	3	3	2
BIL12	Lancaster Canal	<i>Green corridors</i>	Y	Y		Y	Y	Y	N	Y	BW	Y		N	N	N	N	5		3	5	5	5	5	5	5	5
BIL13	Myerscough Hall Drive	<i>Green corridors</i>	Y			Y	Y	Y	N	Y		N	Gate	N	N	N	N	5		5	5	5	5	5	2	5	5



**Wyre Borough Council**  
Civic Centre  
Beck Road  
Poulton-le-Fylde  
Lancashire, FY6 7PU  
Tel: (01253) 891000  
Fax: (01253) 899000  
E-Mail: [mailroom@wyrecb.gov.uk](mailto:mailroom@wyrecb.gov.uk)

### Open Space Sites Bilsborrow Map 1 of 1

This map is reproduced from Ordnance Survey material with the permission of Ordnance Survey on behalf of the Controller of Her Majesty's Stationery Office © Crown copyright. Unauthorised reproduction infringes Crown copyright and may lead to prosecution or civil proceedings. Wyre Borough Council, Licence 100018720 2010

44°05'00m

44°05'00m

00

00

43°95'00m

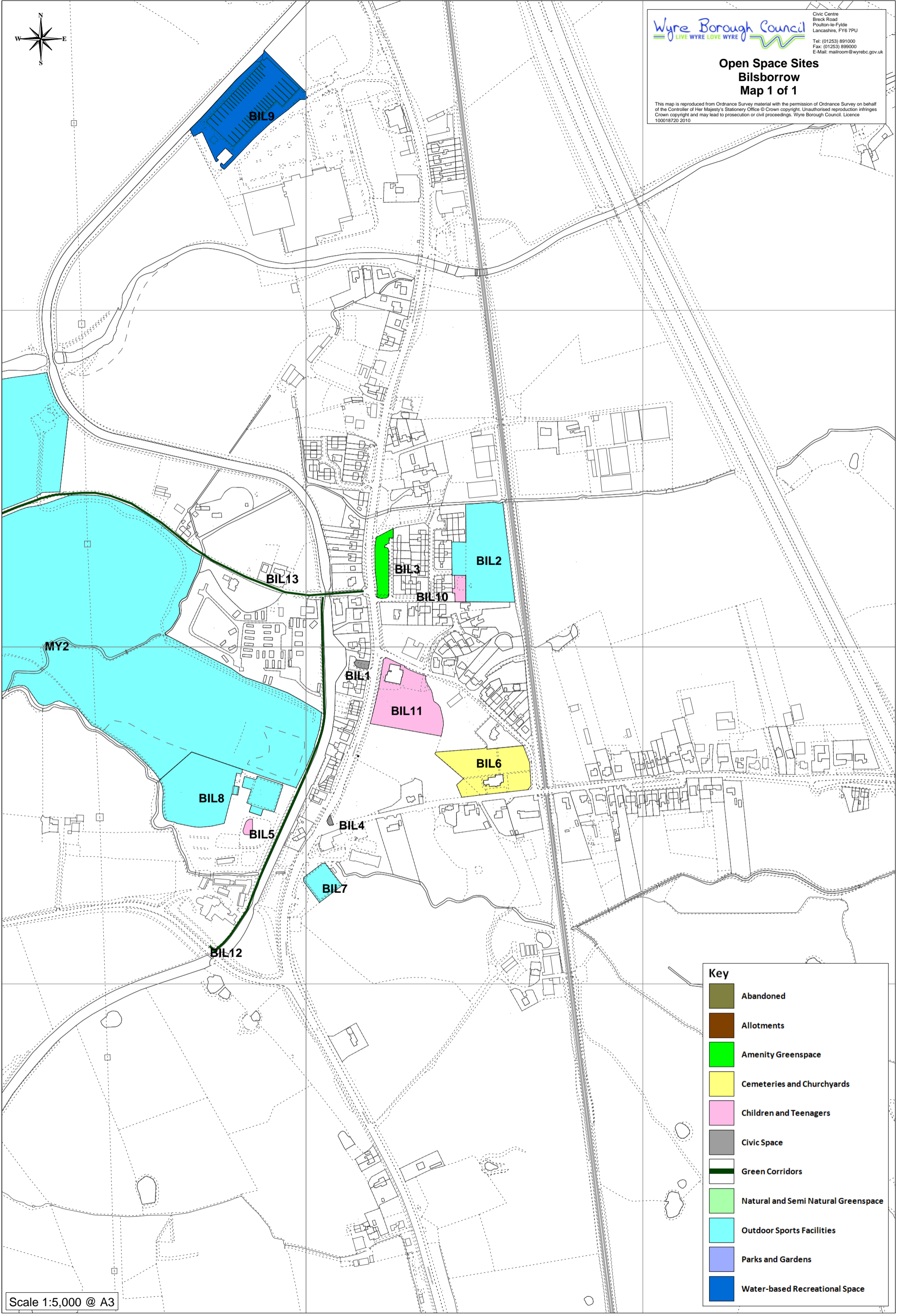
43°95'00m

35°10'00m

35°15'00m

35°10'00m

35°15'00m



Key	
	Abandoned
	Allotments
	Amenity Greenspace
	Cemeteries and Churchyards
	Children and Teenagers
	Civic Space
	Green Corridors
	Natural and Semi Natural Greenspace
	Outdoor Sports Facilities
	Parks and Gardens
	Water-based Recreational Space

Scale 1:5,000 @ A3

**Calder Vale (Population: 392)**

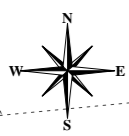
Location		Size		General comments	
Site Ref	Name / Address	PPG17 Classification	Area (Ha)		Number of pitches
CAL1	Cricket Ground, off Stricken's Lane	<i>Outdoor sports facilities (other)</i>	1.13	1	1 football pitch / cricket ground
CAL2	Village Green	<i>Amenity greenspace</i>	0.21		
CAL3	Church of St John the Evangelist	<i>Cemeteries and churchyards</i>	0.42		
CAL4	War Memorial	<i>Civic spaces</i>	0.06		
CAL5	St John's CofE Primary School	<i>Provision for children and teenagers (schools)</i>	0.48		
CAL6	Path to church/school	<i>Green corridors</i>			
<b>Total</b>			<b>2.30</b>	<b>1</b>	

**Summary**

PPG17 Classification	Total number	Size	
		Area (Ha)	per 1000 population (ha)
Parks and gardens	0	0.00	0.00
Amenity greenspace	1	0.21	0.54
Outdoor sports facilities (schools)	0	0.00	0.00
Outdoor sports facilities (golf)	0	0.00	0.00
Outdoor sports facilities (other)	1	1.13	2.88
Allotments	0	0.00	0.00
Cemeteries and churchyards	1	0.42	1.07
Natural and semi-natural greenspace	0	0.00	0.00
Provision for children and teenagers (schools)	1	0.48	1.22
Provision for children and teenagers (other)	0	0.00	0.00
Green corridors	1	0.00	0.00
Civic spaces	1	0.06	0.15
Water-based recreational space	0	0.00	0.00
<b>Total</b>	<b>6</b>	<b>2.30</b>	
	<i>per 1000 population (ha)</i>	<b>5.87</b>	

**Calder Vale (Qualitative information)**

Reference	Name	PPG17 classification (primary purpose)	Formal restrictions on use		Type of use and age range					Owner	Features		Provision for children						Qualitative information (1 = poor, 5 = good)						Safety & security (1 = poor, 5 = good)					
			Public access	Private access	Restriction on activity	Walking/relaxing	Dog walking	Meeting/socialising	Playing sport		Informal play	Seating areas	Structures	Play equipment	Youth shelter	Skateboard ramp	Basketball hoops	Other	Evidence of vandalism and graffiti	Condition of provision for youths	Litter	Extent of dog fouling	Landscape quality/ maintenance	Noise levels emanating from site	Good access for all (inc. disabled)	Natural surveillance from neighbours and passers-by	Safe routes through	Separated from areas of major vehicle movements and accessible via pedestrian routes		
CAL1	Cricket Ground	<b>Outdoor sports facilities (other)</b>	Y		N	Y	Y	Y	Y	N		Y	Pavilion	N	N	N	N	N	N	4		5	5	2	5	2	2	2	2	5
CAL2	Village Green	<b>Amenity greenspace</b>				N	N	N	N	N				N	N	N	N	N												
CAL3	Church of St John the Evangelist	<b>Cemeteries and churchyards</b>	Y			Y	Y	Y	N	N		Y	Grave stones	N	N	N	N	N	5		5	5	5	5	5	4	5	5	5	
CAL4	War Memorial	<b>Civic spaces</b>	Y			Y	N	Y	N	N		N	Memorial	N	N	N	N	N	5		4	5	5	5	5	5	5	3	1	
CAL5	St John's CofE Primary School	<b>Provision for children and teenagers (schools)</b>	N	Y		N	N	N	Y	Y	Diocese	N		Y	N	N	N	N	5		5	5	5	5	5	3	5	5	5	
CAL6	Path to church/school	<b>Green corridors</b>	Y		"No motor cycling"	Y	Y	Y	N	N		Y		N	N	N	N	N	4		4	5	4	5	5	2	5	5	5	

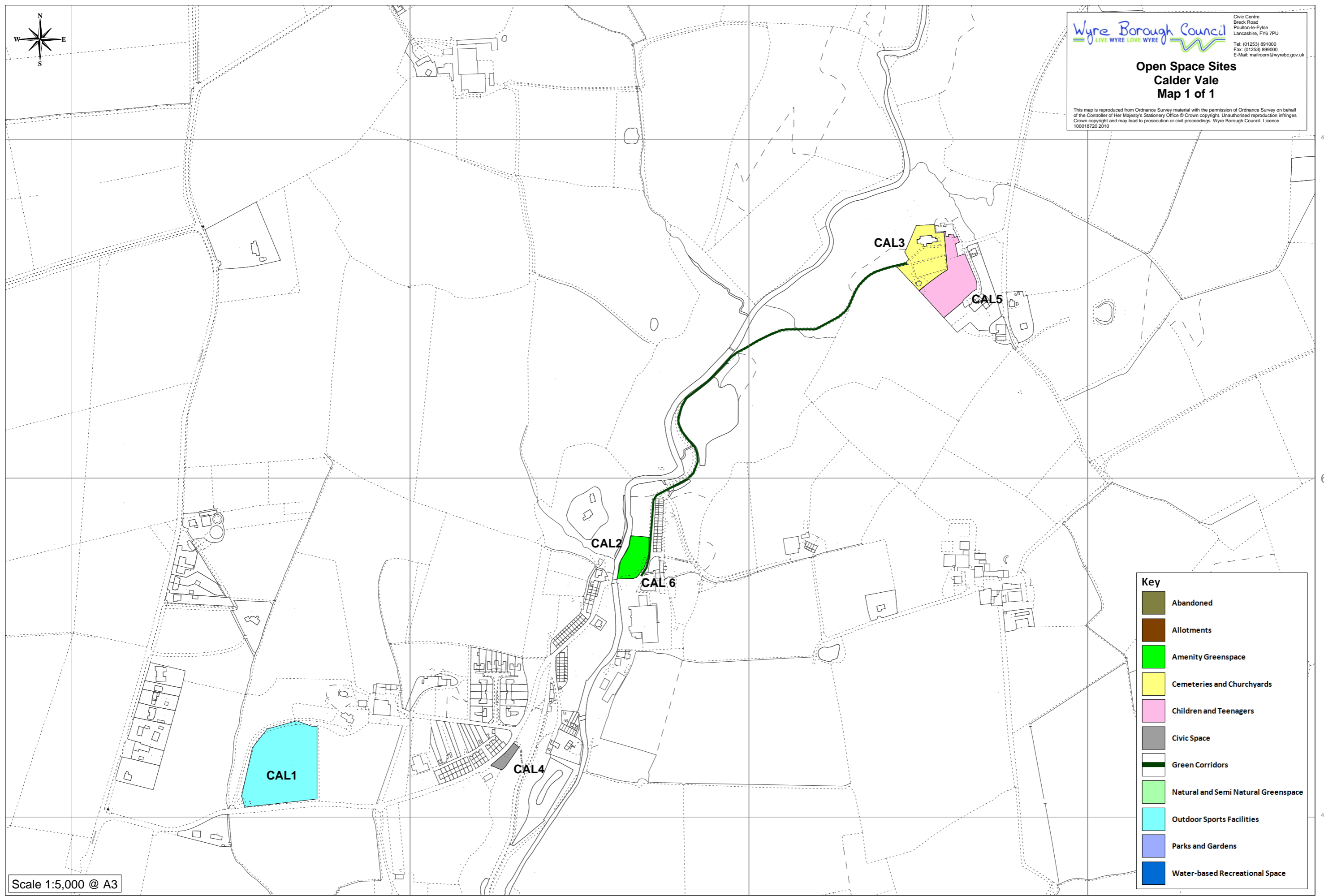


Wyre Borough Council  
LIVE WYRE LOVE WYRE

Civic Centre  
Breck Road  
Poulton-le-Fylde  
Lancashire, FY6 7PU  
Tel: (01253) 891000  
Fax: (01253) 899000  
E-Mail: mailroom@wyrebc.gov.uk

### Open Space Sites Calder Vale Map 1 of 1

This map is reproduced from Ordnance Survey material with the permission of Ordnance Survey on behalf of the Controller of Her Majesty's Stationery Office © Crown copyright. Unauthorised reproduction infringes Crown copyright and may lead to prosecution or civil proceedings. Wyre Borough Council. Licence 100018720 2010



Key	
	Abandoned
	Allotments
	Amenity Greenspace
	Cemeteries and Churchyards
	Children and Teenagers
	Civic Space
	Green Corridors
	Natural and Semi Natural Greenspace
	Outdoor Sports Facilities
	Parks and Gardens
	Water-based Recreational Space

Scale 1:5,000 @ A3

**Catterall (Population: 2,132)**

Location			Size		
Site Ref	Name / Address	PPG17 Classification	Area (Ha)	Number of pitches	General comments
CAT1	Woburn Way	<i>Amenity greenspace</i>	0.16		
CAT2	Greenwood	<i>Amenity greenspace</i>	0.10		
CAT3	Stone Cross Gardens	<i>Amenity greenspace</i>	0.10		
CAT4	Calder Drive	<i>Amenity greenspace</i>	0.07		
CAT5	War memorial, Garstang Road	<i>Amenity greenspace</i>	0.07		
CAT6	Duckworth Drive	<i>Amenity greenspace</i>	0.10		
CAT7	Village Hall Playing Fields	<i>Outdoor sports facilities (other)</i>	2.00	1	1 football pitch
CAT8	Village Hall Play Area	<i>Provision for children and teenagers (other)</i>	0.03		Site recently upgraded
CAT9	Village Hall youth facility	<i>Provision for children and teenagers (other)</i>	0.08	1	All weather pitch, skate ramp, shelter
CAT10	Parklands	<i>Amenity greenspace</i>	0.09		Mature trees
<b>Total</b>			<b>2.80</b>	<b>2</b>	

## Summary

PPG17 Classification	Total number	Size	
		Area (Ha)	per 1000 population (ha)
Parks and gardens	0	0.00	0.00
Amenity greenspace	7	0.69	0.32
Outdoor sports facilities (schools)	0	0.00	0.00
Outdoor sports facilities (golf)	0	0.00	0.00
Outdoor sports facilities (other)	1	2.00	0.94
Allotments	0	0.00	0.00
Cemeteries and churchyards	0	0.00	0.00
Natural and semi-natural greenspace	0	0.00	0.00
Provision for children and teenagers (schools)	0	0.00	0.00
Provision for children and teenagers (other)	2	0.11	0.05
Green corridors	0	0.00	0.00
Civic spaces	0	0.00	0.00
Water-based recreational space	0	0.00	0.00
	<b>10</b>	<b>2.80</b>	
	<i>per 1000 population (ha)</i>	<b>1.31</b>	

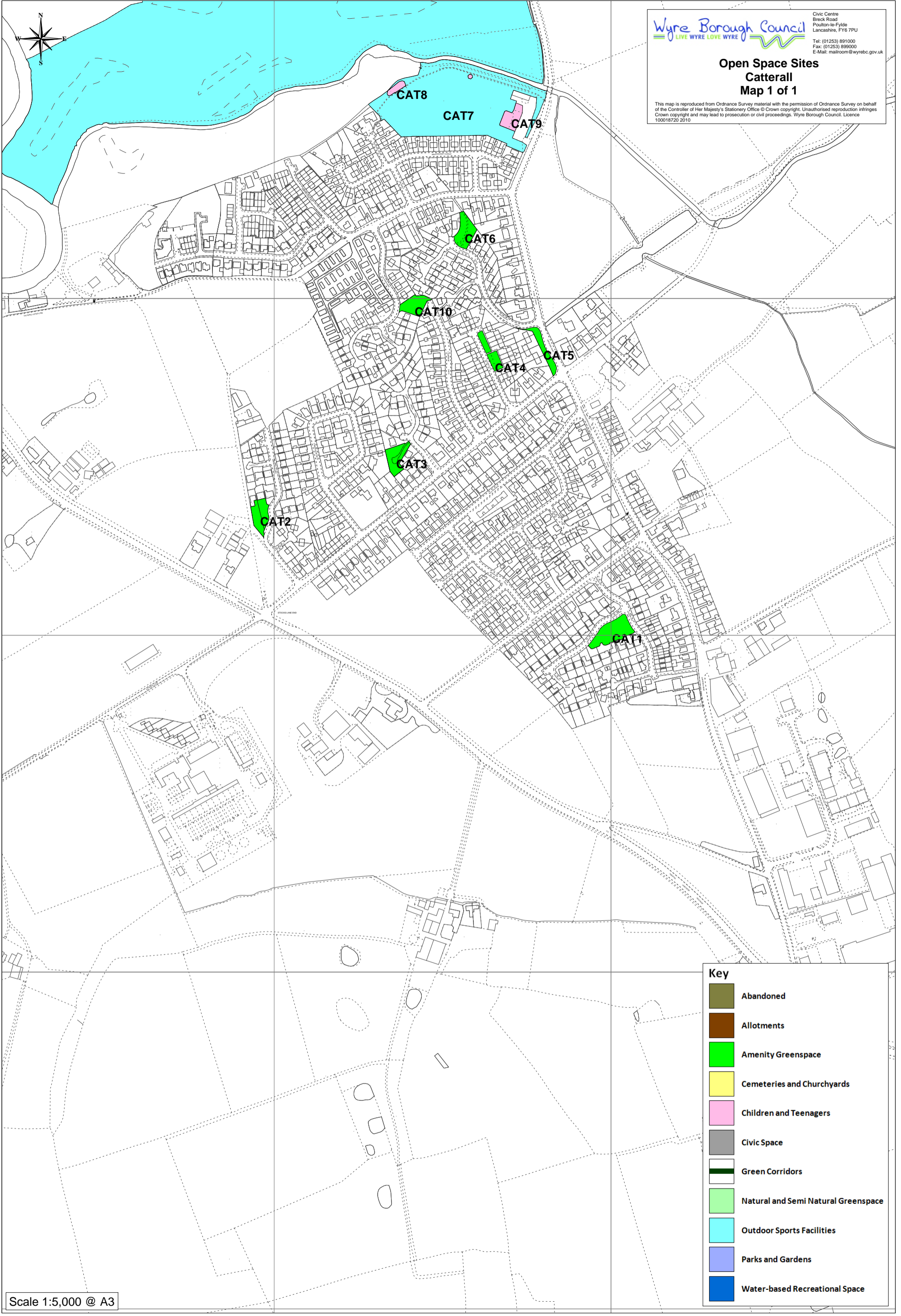


**Catterall (Qualitative information)**

Reference	Name	PPG17 classification (primary purpose)	Formal restrictions on use		Type of use and age range					Owner	Features		Provision for children					Qualitative information (1 = poor, 5 = good)					Safety & security (1 = poor, 5 = good)					
			Public access	Private access	Restriction on activity	Walking/relaxing	Dog walking	Meeting/socialising	Playing sport		Informal play	Seating areas	Structures	Play equipment	Youth shelter	Skateboard ramp	Basketball hoops	Other	Evidence of vandalism and graffiti	Condition of provision for youths	Litter	Extent of dog fouling	Landscape quality/ maintenance	Noise levels emanating from site	Good access for all (inc. disabled)	Natural surveillance from neighbours and passers-by	Safe routes through	Separated from areas of major vehicle movements and accessible via pedestrian routes
CAT1	Woburn Way	<i>Amenity greenspace</i>	Y		N	Y	Y	Y	N	Y		N	N	N	N	N	5		5	5	4	5	4	5	5	4	4	4
CAT2	Greenwood	<i>Amenity greenspace</i>	Y		N	Y	Y	Y	N	Y		N	N	N	N	N	5		5	5	4	5	5	4	4	4	4	4
CAT3	Stone Cross Gardens	<i>Parks and gardens</i>	Y		N	Y	N	Y	N	Y		Y	N	N	N	N	4		3	5	5	5	5	3	2	5	5	5
CAT4	Calder Drive	<i>Amenity greenspace</i>	Y		N	Y	Y	Y	N	Y		N	N	N	N	N	5		5	5	2	5	4	5	5	4	4	4
CAT5	War memorial, Garstang Road	<i>Amenity greenspace</i>	Y		N	N	N	Y	N	N		Y	Y	N	N	N	5		5	5	5	5	5	4	4	3	4	3
CAT6	Duckworth Drive	<i>Amenity greenspace</i>	Y		Y	Y	N	Y	N	Y		N	N	N	N	N	5		5	5	5	5	5	4	4	4	4	4
CAT7	Village Hall Playing Fields	<i>Outdoor sports facilities</i>	Y		Y	Y	Y	Y	Y	Y		Y	Shelter	N	N	N	N	2		3	5	5	4	5	4	5	4	4
CAT8	Village Hall play area	<i>Provision for children and teenagers</i>	Y		5-14 yrs	N	N	N	N	Y		Y		Y	N	N	5		5	5	5	5	5	4	5	5	5	5
CAT9	Village Hall youth facility	<i>Provision for children and teenagers</i>	Y			N	N	Y	Y	Y		N	Shelter	N	Y	Y	Y	5		5	5	5	5	5	5	5	5	5
CAT10	Parklands	<i>Amenity greenspace</i>	Y			Y	Y	Y	N	Y		N		N	N	N	4		5	5	4	5	5	3	1	5	5	5

**Open Space Sites  
Catterall  
Map 1 of 1**

This map is reproduced from Ordnance Survey material with the permission of Ordnance Survey on behalf of the Controller of Her Majesty's Stationery Office © Crown copyright. Unauthorised reproduction infringes Crown copyright and may lead to prosecution or civil proceedings. Wyre Borough Council, Licence 100018720 2010



Key	
	Abandoned
	Allotments
	Amenity Greenspace
	Cemeteries and Churchyards
	Children and Teenagers
	Civic Space
	Green Corridors
	Natural and Semi Natural Greenspace
	Outdoor Sports Facilities
	Parks and Gardens
	Water-based Recreational Space

**Churchtown (Population: 347)**

Location			Size		
Site Ref	Name / Address	PPG17 Classification	Area (Ha)	Number of pitches	General comments
CHU1	Kirkland Village Hall rec pitch	<i>Outdoor sports facilities (other)</i>	0.58	1	
CHU2	Owd Will's	<i>Civic spaces</i>	0.07		
CHU3	St Helens Church	<i>Cemeteries and churchyards</i>	0.86		
CHU4	Kirkland Village Hall rec play area	<i>Provision for children and teenagers (other)</i>	0.03		
CHU5	St Helen's CofE Primary Sch	<i>Provision for children and teenagers (schools)</i>	0.27		
<b>Total</b>			<b>1.81</b>	<b>1</b>	

**Summary**

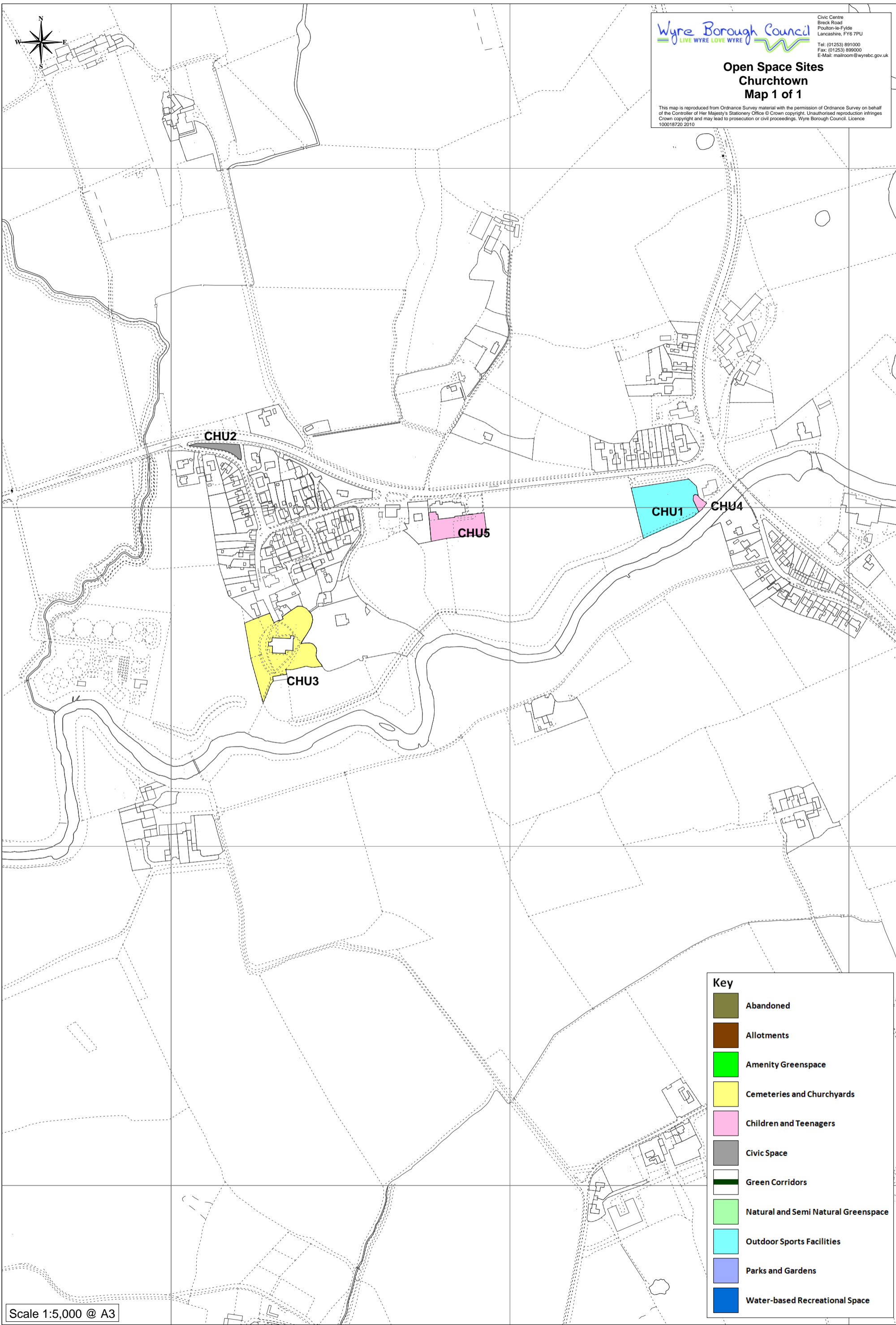
PPG17 Classification	Total number	Size	
		Area (Ha)	per 1000 population (ha)
Parks and gardens	0	0.00	0.00
Amenity greenspace	0	0.00	0.00
Outdoor sports facilities (schools)	0	0.00	0.00
Outdoor sports facilities (golf)	0	0.00	0.00
Outdoor sports facilities (other)	1	0.58	1.67
Allotments	0	0.00	0.00
Cemeteries and churchyards	1	0.86	2.48
Natural and semi-natural greenspace	0	0.00	0.00
Provision for children and teenagers (schools)	1	0.27	0.78
Provision for children and teenagers (other)	1	0.03	0.09
Green corridors	0	0.00	0.00
Civic spaces	1	0.07	0.20
Water-based recreational space	0	0.00	0.00
<b>Total</b>	<b>5</b>	<b>1.81</b>	
	<i>per 1000 population (ha)</i>	<b>5.22</b>	

**Churchtown (Qualitative information)**

Reference	Name	PPG17 classification (primary purpose)	Formal restrictions on use		Type of use and age range					Owner	Features		Provision for children						Qualitative information (1 = poor, 5 = good)					Safety & security (1 = poor, 5 = good)				
			Public access	Private access	Restriction on activity	Walking/relaxing	Dog walking	Meeting/socialising	Playing sport		Informal play	Seating areas	Structures	Play equipment	Youth shelter	Skateboard ramp	Basketball hoops	Other	Evidence of vandalism and graffiti	Condition of provision for youths	Litter	Extent of dog fouling	Landscape quality/ maintenance	Noise levels emanating from site	Good access for all (inc. disabled)	Natural surveillance from neighbours and passers-by	Safe routes through	Separated from areas of major vehicle movements and accessible via pedestrian routes
CHU1	Kirkland Village Hall rec pitch	<b>Outdoor sports facilities (other)</b>	Y			Y	Y	Y	Y	Y		Y	N	N	N	N	N	N	5		5	5	5	5	5	4	4	4
CHU2	Owd Will's	<b>Civic spaces</b>	Y		Private except footpath	Y	N	Y	N	N		Y	N	N	N	N	N	5		5	5	4	5	5	5	5	5	5
CHU3	St Helens Church	<b>Cemeteries and churchyards</b>	Y			Y	Y	Y	N	N	Church	Y	Y	N	N	N	N	5		5	5	5	5	5	2	4	5	
CHU4	Kirkland Village Hall rec play area	<b>Provision for children and teenagers (other)</b>	Y		5-14 yrs	N	N	N	N	Y		Y	Village Hall	Y	N	N	N	5		5	5	4	5	5	5	5	3	
CHU5	St Helen's CofE Primary Sch	<b>Provision for children and teenagers (schools)</b>	N			N	N	N	Y	Y	Diocese	N		Y	N	N	N	5		5	5	5	5	5	2	5	5	

**Open Space Sites  
Churchtown  
Map 1 of 1**

This map is reproduced from Ordnance Survey material with the permission of Ordnance Survey on behalf of the Controller of Her Majesty's Stationery Office © Crown copyright. Unauthorised reproduction infringes Crown copyright and may lead to prosecution or civil proceedings. Wyre Borough Council. Licence 100018720 2010



Scale 1:5,000 @ A3

Key	
	Abandoned
	Allotments
	Amenity Greenspace
	Cemeteries and Churchyards
	Children and Teenagers
	Civic Space
	Green Corridors
	Natural and Semi Natural Greenspace
	Outdoor Sports Facilities
	Parks and Gardens
	Water-based Recreational Space

**Cleveleys (Population 16.496)**

Location			Size		
Site Ref	Name / Address	PPG17 Classification	Area (Ha)	Number of pitches	General Comments
CLE1	Central Avenue	<b>Amenity greenspace</b>	1.50		Size and shape of sports field but no marked pitches
CLE2	Swan Pond	<b>Natural and semi-natural greenspace</b>	0.28		Pond, trees, shelter
CLE3	The Hermitage	<b>Natural and semi-natural greenspace</b>	0.65		Pond
CLE4	The Towers	<b>Natural and semi-natural greenspace</b>	2.33		Strategically important site. Wooded area with pond
CLE5	Hampton Place	<b>Amenity greenspace</b>	0.32		Opportunity to add roadside fencing to make more usable as play space
CLE6	Cleveleys Park Bowling Club	<b>Outdoor sports facilities (other)</b>	0.51		1 bowling green, 2 tennis courts. Latter semi-derelict, require improvement
CLE7	North Drive bowling green	<b>Outdoor sports facilities (other)</b>	0.21		1 bowling green
CLE8	Barnes drive	<b>Amenity greenspace</b>	0.45		Pond
CLE9	Tebay Avenue	<b>Provision for children and teenagers (other)</b>	0.08		
CLE10	Thornton Gate	<b>Amenity greenspace</b>	0.14		Opportunity to add roadside fencing to make more usable as play space and remove ball games restriction
CLE11	Jubilee Gardens	<b>Amenity greenspace</b>	1.89		Opportunity to recreate formal public park that would act as visitor attraction, instead of mounded expanse of grass for dog-walkers
CLE12	Beachcomber Drive	<b>Amenity greenspace</b>	0.29		Poor layout - space is behind rear fencing of houses; but useful local informal playspace for children
CLE13	Cleveleys Promenade	<b>Civic spaces</b>	3.74		Prize-winning space

Location			Size		
Site Ref	Name / Address	PPG17 Classification	Area (Ha)	Number of pitches	General Comments
CLE14	Slinger Road	<b>Amenity greenspace</b>	0.09		Inaccessible: in island in road. Needs fencing and crossing to make genuinely useful for play
CLE15	Moorhen Place	<b>Natural and semi-natural greenspace</b>	0.31		Stream
CLE16	Swan Drive	<b>Natural and semi-natural greenspace</b>	0.46		Pond, stream.
CLE17	Anchorsholme Lane	<b>Natural and semi-natural greenspace</b>	0.09		Pond
CLE18	White Carr Lane	<b>Provision for children and teenagers (other)</b>	0.14		
CLE19	Jubilee Gardens play/youth area	<b>Provision for children and teenagers (other)</b>	0.49		Damage everywhere though new facility. Conflict due to facilities for small children and youths juxtaposed
CLE20	Amounderness Way/Croasdale Dr	<b>Amenity greenspace</b>	0.10		Useful informal play space, also provides green corridor
CLE21	West Dr - Gorse Ave	<b>Green corridors</b>			Short section could be part of useful route to school. Opportunity to improve drainage, cut landscaping, provide signposts
CLE22	Rowland La/Calder Ave	<b>Green corridors</b>			Crossing point over trunk road. Provides green route to superstore from Thornton. Opportunity to provide for cyclists
CLE23	The Hermitage - Linden Ave	<b>Green corridors</b>			Crossing point over trunk road. Strategic route, but requires signage as such, as part of longer route Cleveleys to Thornton. Landscaping neglected
CLE24	Rosebank	<b>Amenity greenspace</b>	0.10		Pond
CLE25	Thorncross	<b>Amenity greenspace</b>	0.26		Opportunity to make useful informal play space with fencing and removal of randomly-placed saplings. Pond

Location			Size		
Site Ref	Name / Address	PPG17 Classification	Area (Ha)	Number of pitches	General Comments
CLE26	Cumberland Ave - Ringway	<b>Green corridors</b>			Locally important as pedestrian route to primary school and convenience shop
CLE27	Manor Beach Primary School	<b>Provision for children and teenagers (schools)</b>	2.02		
CLE28	Rossall Prom - Fleetwood	<b>Green corridors</b>			Strategic route. Opportunity to provide seats, shelters etc
CLE29	Jubilee Gardens bowling club	<b>Outdoor sports facilities (other)</b>	0.17		1 bowling green, reduction from 3 greens before revamp
CLE30	St Andrew's Church	<b>Cemeteries and churchyards</b>	0.18		
CLE31	Cleveleys Park Club former court area	<b>Abandoned</b>			Small part of site
CLE32	Cleveleys Park Methodist Church	<b>Cemeteries and churchyards</b>	0.11		
CLE33	Cleveleys United Reformed Church	<b>Cemeteries and churchyards</b>	0.09		
CLE34	Cleveleys Working Men's Club	<b>Outdoor sports facilities (other)</b>	0.20		1 bowling green. High quality facility, large clubhouse
CLE35	Northfold County Primary Sch	<b>Provision for children and teenagers (schools)</b>	2.01		
CLE36	North Drive play area	<b>Provision for children and teenagers (other)</b>	0.13		Children's play area and separate half-MUGA
CLE37	North Drive	<b>Amenity greenspace</b>	1.44	1	1 mini-pitch
CLE38	St. John Southworth Church	<b>Cemeteries and churchyards</b>	0.35		
CLE39	Wolsey Close	<b>Amenity greenspace</b>	0.06		Opportunity to add roadside fencing and remove mounding to make more usable as play space
CLE40	Gorse Ave/Hampton Place	<b>Amenity greenspace</b>	0.07		Opportunity to provide path between the two streets to form safer route to school and to add roadside fencing to make more usable as play space
CLE41	Jubilee Dr - Manor Dr	<b>Green corridors</b>			Locally important route to Jubilee Gardens and Promenade. Opportunity for links into adjoining estate. With signage could form part of cycle route via quiet roads to town centre



Location			Size		
Site Ref	Name / Address	PPG17 Classification	Area (Ha)	Number of pitches	General Comments
CLE42	The Corners - The Cove	<i>Green corridors</i>			Link provides pedestrian access from cul-de-sac and surrounding roads towards Promenade. Needs cleaning, signage
CLE43	Rossall School	<i>Outdoor sports facilities (schools)</i>	27.04	11	6 football/rugby pitches, 1 practice area/pitch, 3 cricket fields, athletics ground, all-weather pitch
<b>Total</b>			<b>48.30</b>	<b>12</b>	

### Summary

PPG17 Classification	Total number	Size	
		Area (Ha)	per 1000 population (ha)
Parks and gardens	0	0.00	0.00
Amenity greenspace	13	6.71	0.41
Outdoor sports facilities (schools)	1	27.04	1.64
Outdoor sports facilities (golf)	0	0.00	0.00
Outdoor sports facilities (other)	4	1.09	0.07
Allotments	0	0.00	0.00
Cemeteries and churchyards	4	0.73	0.04
Natural and semi-natural greenspace	6	4.12	0.25
Provision for children and teenagers (schools)	2	4.03	0.24
Provision for children and teenagers (other)	4	0.84	0.05
Green corridors	7	0.00	0.00
Civic spaces	1	3.74	0.23
Water-based recreational space	0	0.00	0.00
<b>Total</b>	<b>42</b>	<b>48.30</b>	
	<i>per 1000 population (ha)</i>		<b>2.93</b>

**Cleveleys (Qualitative information)**












Reference	Name	PPG17 classification (primary purpose)	Formal restrictions on use		Type of use and age range					Owner	Features		Provision for children					Qualitative information (1 = poor, 5 = good)					Safety & security (1 = poor, 5 = good)					
			Public access	Private access	Restriction on activity	Walking/relaxing	Dog walking	Meeting/socialising	Playing sport		Informal play	Seating areas	Structures	Play equipment	Youth shelter	Skateboard ramp	Basketball hoops	Other	Evidence of vandalism and graffiti	Condition of provision for youths	Litter	Extent of dog fouling	Landscape quality/ maintenance	Noise levels emanating from site	Good access for all (inc. disabled)	Natural surveillance from neighbours and passers-by	Safe routes through	Separated from areas of major vehicle movements and accessible via pedestrian routes
CLE1	Central Avenue	<i>Amenity greenspace</i>	Y			Y	Y	Y	Y	Y		N		N	N	N	N	N	5		3	4	3	5	3	4	4	4
CLE2	Swan Pond	<i>Natural and semi-natural greenspace</i>	Y			Y	N	Y	N	N		Y	Shelter	N	N	N	N	N	4		5	5	5	5	5	5	5	4
CLE3	The Hermitage	<i>Natural and semi-natural greenspace</i>	N	Y		Y	Y	Y	Y	Y		N		N	N	N	N	N	5		5	5	5	5	5	5	5	5
CLE4	The Towers	<i>Natural and semi-natural greenspace</i>	Y			Y	Y	Y	Y	Y		Y		N	N	N	N	N	4		4	4	5	5	2	2	2	5
CLE5	Hampton Place	<i>Amenity greenspace</i>	Y			Y	Y	Y	Y	Y		N		N	N	N	N	N	5		5	5	3	5	5	4	4	4
CLE6	Cleveleys Park Bowling Club	<i>Outdoor sports facilities (other)</i>	N	Y		N	N	Y	Y	N	Cleveleys Park Club	Y	Clubhouse, shelters	N	N	N	N	N	5		5	5	5	5	5	2	5	5
CLE7	North Drive bowling green	<i>Outdoor sports facilities (other)</i>	Y			N	N	Y	Y	N	WBC	Y	Toilets / Pavillion	N	N	N	N	N	5		5	5	4	5	5	4	5	5
CLE8	Barnes Drive	<i>Amenity greenspace</i>	Y		No ball games sign	Y	Y	Y	N	Y		Y		N	N	N	N	N	5		5	5	4	4	5	4	4	4
CLE9	Tebay Avenue	<i>Provision for children and teenagers (other)</i>	Y		5-14 yrs	N	N	Y	N	Y	WBC	N		Y	N	N	N	N	2		3	5	3	4	4	3	1	5
CLE10	Thornton Gate	<i>Amenity greenspace</i>	Y		No ball games/ cycling	Y	Y	Y	N	Y	WBC	Y	Planters	N	N	N	N	N	3		3	5	2	5	5	5	5	5
CLE11	Jubilee Gardens	<i>Amenity greenspace</i>	Y			Y	Y	Y	Y	Y	WBC	Y	Obelisk	N	N	N	N	N	4	4	5	4	5	4	5	5	5	5
CLE12	Beachomber Drive	<i>Amenity greenspace</i>	Y		No ball games sign	Y	Y	?	N	?		N		N	N	N	N	N	5		5	5	4	4	3	4	3	4
CLE13	Cleveleys Promenade	<i>Civic spaces</i>	Y			Y	Y	Y	N	Y		Y	Café, outdoor events arena, shelters, toilets	Y	N	N	N	Y	5		5	5	5	5	5	2	5	5
CLE14	Slinger Road	<i>Amenity greenspace</i>	Y			Y	Y	Y	N	Y		Y		N	N	N	N	N	5		1	5	5	5	5	5	5	2
CLE15	Moorhen Place	<i>Natural and semi-natural greenspace</i>	Y			Y	N	Y	N	N		N		N	N	N	N	N	5		5	5	5	5	2	5	3	5

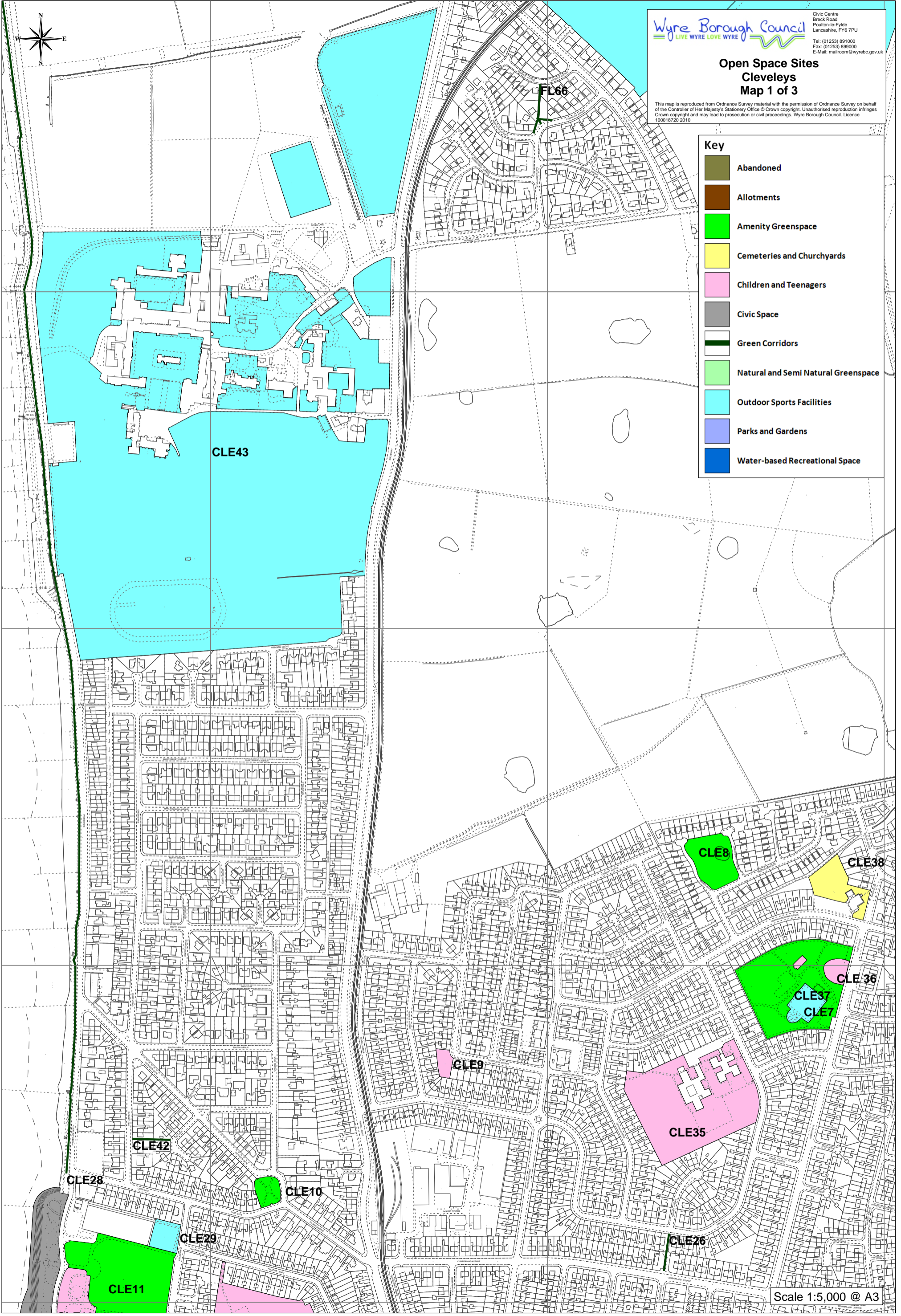


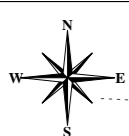


Open Space Sites  
Cleveleys  
Map 1 of 3

This map is reproduced from Ordnance Survey material with the permission of Ordnance Survey on behalf of the Controller of Her Majesty's Stationery Office © Crown copyright. Unauthorised reproduction infringes Crown copyright and may lead to prosecution or civil proceedings. Wyre Borough Council. Licence 100018720 2010

Key	
	Abandoned
	Allotments
	Amenity Greenspace
	Cemeteries and Churchyards
	Children and Teenagers
	Civic Space
	Green Corridors
	Natural and Semi Natural Greenspace
	Outdoor Sports Facilities
	Parks and Gardens
	Water-based Recreational Space





4435.00m

30

4425.00m

3315.00m

3315.00m

20

20

25

25

3330.00m

4435.00m

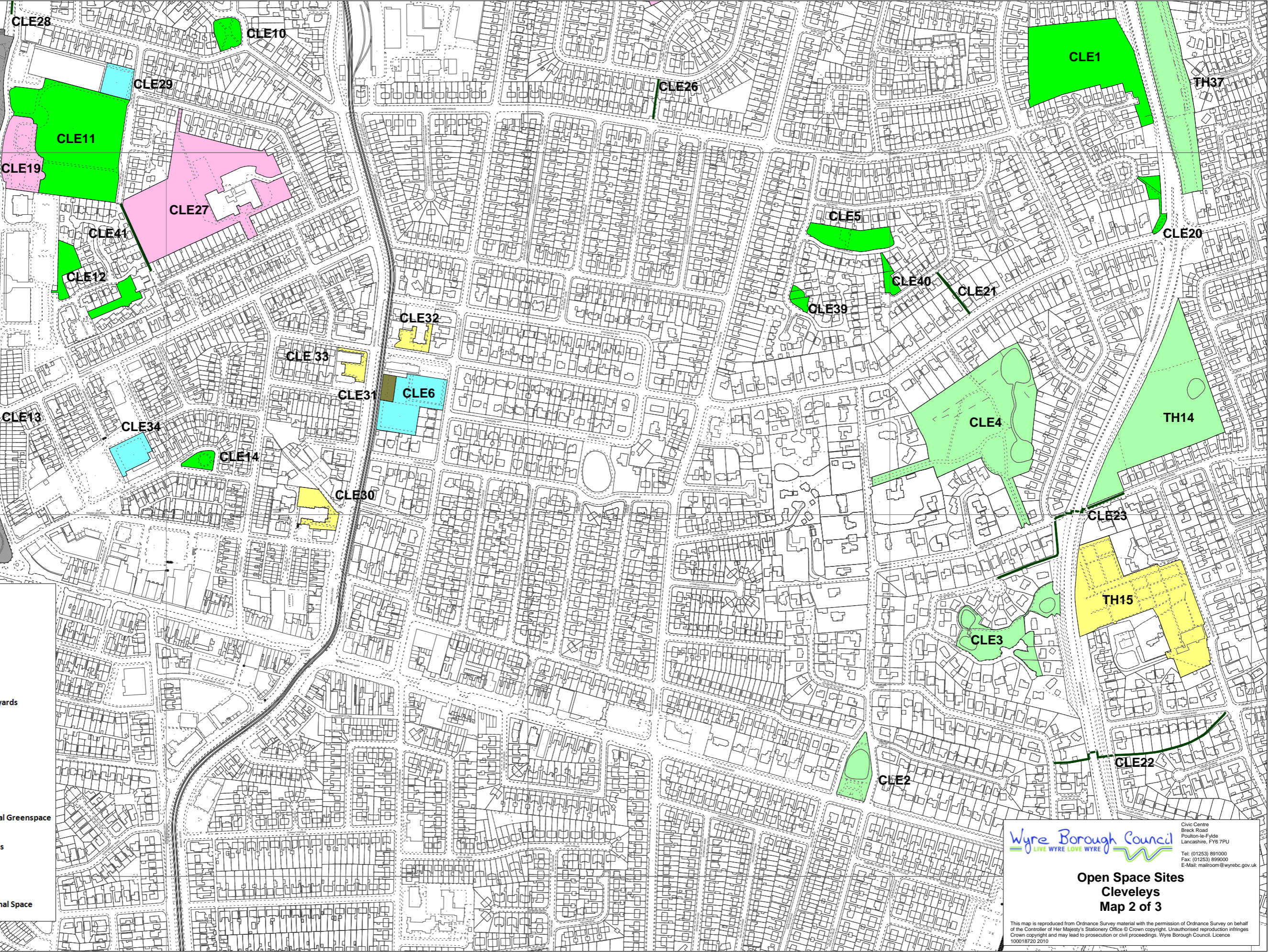
30

4425.00m

3330.00m

- Key**
- Abandoned
  - Allotments
  - Amenity Greenspace
  - Cemeteries and Churchyards
  - Children and Teenagers
  - Civic Space
  - Green Corridors
  - Natural and Semi Natural Greenspace
  - Outdoor Sports Facilities
  - Parks and Gardens
  - Water-based Recreational Space

Scale 1:5,000 @ A3

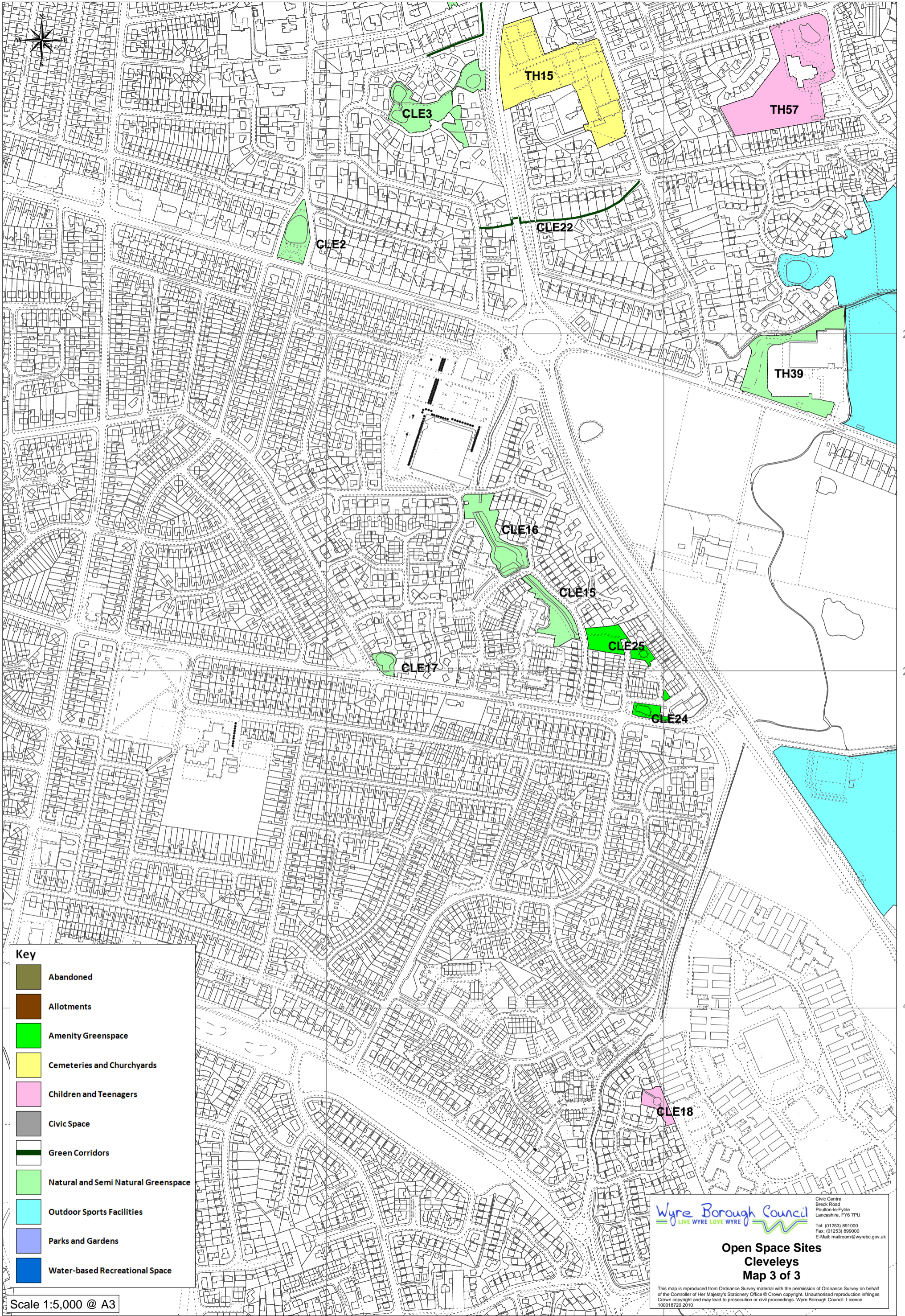


**Wyre Borough Council**  
LIVE WYRE LOVE WYRE

Civic Centre  
Breck Road  
Poulton-le-Fylde  
Lancashire, FY6 7PU  
Tel: (01253) 891000  
Fax: (01253) 899000  
E-Mail: [mailroom@wyrecb.gov.uk](mailto:mailroom@wyrecb.gov.uk)

**Open Space Sites  
Cleveleys  
Map 2 of 3**

This map is reproduced from Ordnance Survey material with the permission of Ordnance Survey on behalf of the Controller of Her Majesty's Stationery Office © Crown copyright. Unauthorised reproduction infringes Crown copyright and may lead to prosecution or civil proceedings. Wyre Borough Council. Licence 100018720 2010.



**Key**

- Abandoned
- Allotments
- Amenity Greenspace
- Cemeteries and Churchyards
- Children and Teenagers
- Civic Space
- Green Corridors
- Natural and Semi Natural Greenspace
- Outdoor Sports Facilities
- Parks and Gardens
- Water-based Recreational Space

Scale 1:5,000 @ A3

**Wyre Borough Council**  
 Civic Centre  
 Breck Road  
 Poulton-le-Fylde  
 Lancashire, FY6 7PU  
 Tel: (01253) 891000  
 Fax: (01253) 899000  
 E-Mail: mailroom@wyrecb.gov.uk

**Open Space Sites  
 Cleveleys  
 Map 3 of 3**

This map is reproduced from Ordnance Survey material with the permission of Ordnance Survey on behalf of the Controller of Her Majesty's Stationery Office © Crown copyright. Unauthorised reproduction infringes Crown copyright and may lead to prosecution or civil proceedings. Wyre Borough Council. Licence 100018720 2010

**Fleetwood (Population: 27,644)**

Location			Size		
Site Ref	Name / Address	PPG17 Classification	Area (Ha)	Number of pitches	General comments
FL1	King George Playing Fields	<i>Outdoor sports facilities (other)</i>	8.57	9	6 full-size pitches, 2 half-size pitches, 1 cricket field, BMX track
FL2	Nautical College	<i>Outdoor sports facilities (other)</i>	3.68	2	1 pitch, 1 cricket field
FL3	Larkholme Allotments	<i>Allotments</i>	0.67		22 plots
FL4	Linear Park/Tramway	<i>Amenity greenspace</i>	0.18		
FL5	Fleetwood Rugby Club	<i>Outdoor sports facilities (other)</i>	2.12	3	2 rugby pitches, 1 all weather pitch
FL6	Fleetwood Cricket Club	<i>Outdoor sports facilities (other)</i>	1.91	1	1 cricket field, 1 bowling green
FL7	Mariners Close	<i>Provision for children and teenagers (other)</i>	0.30		
FL8	Eskdale Avenue	<i>Amenity greenspace</i>	0.60		Opportunity to provide fencing, remove remnants of structures and improve maintenance to make useful informal play/kickabout area
FL9	Larkholme Parade	<i>Amenity greenspace</i>	0.46		Opportunity to provide fencing and crossing points to improve use for informal play
FL10	Pool Court	<i>Amenity greenspace</i>	0.10		Opportunity to add roadside fencing to make more usable as play space
FL11	Roundway	<i>Amenity greenspace</i>	1.80		Opportunity to add roadside fencing to make more usable as play space



Location			Size		
Site Ref	Name / Address	PPG17 Classification	Area (Ha)	Number of pitches	General comments
FL12	Fisherman's Way	<i>Amenity greenspace</i>	0.12		
FL13	Fairway	<i>Amenity greenspace</i>	7.41		
FL14	West View People's Park	<i>Outdoor sports facilities (other)</i>	0.70	2	New MUGA, mini grass pitch. Incomplete project
FL15	Crake Avenue	<i>Amenity greenspace</i>	0.05		In middle of road, no footways; opportunity to provide fencing, gates and crossing points to make usable play space
FL16	Medlock Avenue	<i>Provision for children and teenagers (other)</i>	0.08		
FL17	Rothwell Drive	<i>Amenity greenspace</i>	0.10		Opportunity to add replacement roadside fencing to make more usable as play space by making suitable for ball games
FL18	Staveley Grove	<i>Provision for children and teenagers (other)</i>	0.11		Potential to improve drainage
FL19	St Johns Avenue	<i>Amenity greenspace</i>	0.22		Opportunity to add roadside fencing to make more usable as play space
FL20	Broadway	<i>Amenity greenspace</i>	0.19		Opportunity to add seating as bus stop is adjacent, also roadside fencing
FL21	Fleetwood Sports College	<i>Outdoor sports facilities (schools)</i>	5.49	5	3 full pitches, cricket field, artificial pitch, 4 tennis courts. Potential for community use of grounds?
FL22	Littlewood	<i>Amenity greenspace</i>	0.71		Mature trees
FL23	Former high school fields, Broadway	<i>Outdoor sports facilities (other)</i>	2.03	2	Opportunity to connect to FL48 (directly adjacent)
FL24	Edmondson Place	<i>Amenity greenspace</i>	0.13		Mounding of site greatly reduces use
FL25	Westhead Walk	<i>Amenity greenspace</i>	0.18		

Location			Size		
Site Ref	Name / Address	PPG17 Classification	Area (Ha)	Number of pitches	General comments
FL26	Greenfield Road	<i>Amenity greenspace</i>	0.78		Private
FL27	Fleetwood FC	<i>Outdoor sports facilities (other)</i>	1.65	1	Private
FL28	Memorial Park	<i>Parks and gardens</i>	6.15		Opportunity for restoration of historic features to high quality facility capable of attracting visitors: potential for café, gardens, removing fencing to pond, replacing tennis courts etc
FL29	Rowntree Ave play area	<i>Provision for children and teenagers (other)</i>	0.02		Within wider area FL46
FL30	Highbury Gardens	<i>Abandoned</i>			Private: locked and out of use
FL31	Riversgate	<i>Provision for children and teenagers (other)</i>	0.11		2 separate areas
FL32	Birnam Green	<i>Amenity greenspace</i>	0.17		Opportunity to add roadside fencing to make more usable as play space
FL33	Arden Green	<i>Amenity greenspace</i>	0.15		Opportunity to add roadside fencing to make more usable as play space
FL34	Fleetwood Cemetery	<i>Cemeteries and churchyards</i>	6.82		
FL35	Marine Gardens play area	<i>Provision for children and teenagers (other)</i>	0.98		New facilities: extensive play equipment mostly on sand pit surface, tarmacked circular area (use unclear), grass football mini-pitch. Existing paddling pool retained
FL36	Marine Gardens bowling	<i>Outdoor sports facilities (other)</i>	1.37		5 bowling greens
FL37	Marine Gardens pitch & putt	<i>Outdoor sports facilities (golf)</i>	3.94		2 9-hole p&p courses
FL38	Marine Gardens	<i>Parks and gardens</i>	6.09		Picnic area, crazy golf and gardens
FL39	Mount Gardens	<i>Parks and gardens</i>	2.94		Landmark site. Includes The Mount listed building

Location			Size		
Site Ref	Name / Address	PPG17 Classification	Area (Ha)	Number of pitches	General comments
FL40	Euston Park	<i>Parks and gardens</i>	0.35		Obelisk, former fountain, shelter
FL41	Fleetwood Bowling Club, The Esplanade	<i>Outdoor sports facilities (other)</i>	0.53		Private, 2 bowling greens
FL42	Pocket Park	<i>Civic spaces</i>	0.03		
FL43	St Peters Church	<i>Cemeteries and churchyards</i>	0.29		
FL44	Strawberry Gardens Hotel	<i>Outdoor sports facilities (other)</i>	0.23		Bowling green and allotments
FL45	Milton Street	<i>Provision for children and teenagers (other)</i>	0.35	2	Skate park, play equipment, MUGA, hard pitch
FL46	Rowntree Ave/Harrow Ave	<i>Amenity greenspace</i>	0.19		Area FL29 adjoins
FL47	St David's Church, Larkholme La	<i>Cemeteries and churchyards</i>	0.10		
FL48	Kingfisher Way	<i>Amenity greenspace</i>	0.16		Opportunity to connect to FL23 (directly adjacent)
FL49	The Anchorage Family Ctr	<i>Provision for children and teenagers (other)</i>	0.20		
FL50	Memorial Park bowling greens	<i>Outdoor sports facilities (other)</i>	0.59		3 bowling greens
FL51	Memorial Park play area	<i>Provision for children and teenagers (other)</i>	0.04		
FL52	St Nicholas' Church, Broadway	<i>Cemeteries and churchyards</i>	0.26		
FL53	Mount Gardens play area	<i>Provision for children and teenagers (other)</i>	0.03		
FL54	Fleetwood Marina	<i>Water-based recreational space</i>	4.02		
FL55	Freeport	<i>Civic spaces</i>	0.81		Privately-owned site. Very high quality
FL56	Freeport play area	<i>Provision for children and teenagers (other)</i>	0.40		Large, high quality site
FL57	Fleetwood Nature Park	<i>Natural and semi-natural greenspace</i>	15.39		Inaccessible except by car

Location			Size		
Site Ref	Name / Address	PPG17 Classification	Area (Ha)	Number of pitches	General comments
FL58	St Wulstan & St Edmund's Catholic Primary Sch	<i>Provision for children and teenagers (schools)</i>	0.33		
FL59	Charles Saer Community Primary School	<i>Provision for children and teenagers (schools)</i>	1.31		
FL60	Shakespeare Primary School	<i>Provision for children and teenagers (schools)</i>	0.50		
FL61	Cardinal Allen High School	<i>Outdoor sports facilities (schools)</i>	6.22	7	5 pitches, 1 cricket field, 1 all-weather pitch, 3 tennis courts. (All approx - unclear). Potential for community use?
FL62	Flakefleet County School	<i>Provision for children and teenagers (schools)</i>	1.22		
FL63	Larkholme County Primary School	<i>Provision for children and teenagers (schools)</i>	1.96		
FL64	St Mary's Catholic Primary School	<i>Provision for children and teenagers (schools)</i>	0.18		
FL65	Chaucer Community Primary School	<i>Provision for children and teenagers (schools)</i>	0.24		
FL66	Ainsdale Ave - Fairhaven Ave	<i>Green corridors</i>			
FL67	Ariel Way	<i>Green corridors</i>			Important link to local shopping parade. Terrible litter problem
FL68	Stratford Place	<i>Green corridors</i>			Important route out of estate. Signage would improve
FL69	Mowbray Road - Beach Road	<i>Green corridors</i>			Locally important route
FL70	Fleetwood Golf Club	<i>Outdoor sports facilities (golf)</i>	46.40		High quality, popular facility. Links course: dunes and dune vegetation provides biodiversity resource
FL71	Rossall Close - Southgate	<i>Green corridors</i>			
FL72	Buttermere Ave - Inglewood Cl	<i>Green corridors</i>			Necessary route (long cul-de-sac at southern end)

Location			Size		
Site Ref	Name / Address	PPG17 Classification	Area (Ha)	Number of pitches	General comments
FL73	Larkholme Parade - Newby Cl	<i>Green corridors</i>			
FL74	Paths through Memorial Park	<i>Green corridors</i>			Heavily used routes for cycling and walking
FL75	Marine Lake and Model Yacht Lake	<i>Water-based recreational space</i>	7.58		
<b>Total</b>			<b>151.41</b>	<b>34</b>	

### Summary

PPG17 Classification	Total number	Size	
		Area (Ha)	<i>per 1000 population (ha)</i>
Parks and gardens	4	15.53	<i>0.56</i>
Amenity greenspace	19	13.70	<i>0.50</i>
Outdoor sports facilities (schools)	2	11.71	<i>0.42</i>
Outdoor sports facilities (golf)	2	50.34	<i>1.82</i>
Outdoor sports facilities (other)	11	23.38	<i>0.85</i>
Allotments	1	0.67	<i>0.02</i>
Cemeteries and churchyards	4	7.47	<i>0.27</i>
Natural and semi-natural greenspace	1	15.39	<i>0.56</i>
Provision for children and teenagers (schools)	7	5.74	<i>0.21</i>
Provision for children and teenagers (other)	11	2.62	<i>0.09</i>
Green corridors	8	0.00	<i>0.00</i>
Civic spaces	2	0.84	<i>0.03</i>
Water-based recreational space	2	11.60	<i>0.42</i>
<b>Total</b>	<b>74</b>	<b>158.99</b>	
	<i>per 1000 population (ha)</i>		<b>5.75</b>

**Fleetwood (Qualitative information)**

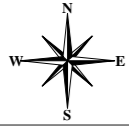
Reference	Name	PPG17 classification (primary purpose)	Formal restrictions on use		Type of use and age range					Owner	Features		Provision for children					Qualitative information (1 = poor, 5 = good)							Safety & security (1 = poor, 5 = good)				
			Public access	Private access	Restriction on activity	Walking/relaxing	Dog walking	Meeting/socialising	Playing sport		Informal play	Seating areas	Structures	Play equipment	Youth shelter	Skateboard ramp	Basketball hoops	Other	Evidence of vandalism and graffiti	Condition of provision for youths	Litter	Extent of dog fouling	Landscape quality/ maintenance	Noise levels emanating from site	Good access for all (inc. disabled)	Natural surveillance from neighbours and passers-by	Safe routes through	Separated from areas of major vehicle movements and accessible via pedestrian routes	
FL1	King Goerge Playing Fields	<i>Outdoor sports facilities (other)</i>	Y			Y	Y	Y	Y	Y	WBC	N	Pavilion/ Storage	N	N	N	N	N	2	1	2	3	3	4	4	3	4	4	
FL2	Nautical College	<i>Outdoor sports facilities (other)</i>	Y			Y	Y	Y	Y	Y		N		N	N	N	N	N	5		2	5	3	3	4	4	4	5	
FL3	Larkholme Allotments	<i>Allotments</i>	N	Y		N	N	N	N	N	WBC	N		N	N	N	N	N	5		5	5	5	5	5	5	5	5	
FL4	Linear Park/Tramway	<i>Amenity greenspace</i>	Y			Y	N	N	N	N		N		N	N	N	N	N	5		2	2	3	5	1	1	1	5	
FL5	Fleetwood Rugby Club	<i>Outdoor sports facilities (other)</i>	Y	Y		N	N	Y	Y	N		Y	Pavilion	N	N	N	N	N	5		4	4	4	4	4	4	4	4	4
FL6	Fleetwood Cricket Ground	<i>Outdoor sports facilities (other)</i>	Y	Y		N	N	Y	Y	N		Y	Pavilion	N	N	N	N	N	5		4	4	4	4	4	4	4	4	4
FL7	Mariners Close	<i>Amenity greenspace</i>	Y		5 - 14 yrs No Dogs	Y	Y	Y	Y	Y	WBC	Y		Y	N	N	N	N	5		5	5	4	4	5	5	5	5	
FL8	Eskdale Avenue	<i>Amenity greenspace</i>	Y			Y	Y	N	Y	Y		N		N	N	N	N	N	5		2	5	2	5	5	5	5	5	3
FL9	Larkholme Parade	<i>Amenity greenspace</i>	Y			Y	Y	N	Y	Y		N		N	N	N	N	N	5		5	5	5	5	5	5	5	5	2
FL10	Pool Court	<i>Amenity greenspace</i>	Y		Y - WBC	Y	Y	Y	N	Y		N		N	N	N	N	N	5		4	5	4	5	4	5	5	5	2
FL11	Roundway	<i>Amenity greenspace</i>	Y			Y	Y	N	Y	Y		N		N	N	N	N	N	5		5	5	3	5	4	5	5	4	
FL12	Fisherman's Way	<i>Amenity greenspace</i>																											
FL13	Fairway	<i>Amenity greenspace</i>																											
FL14	West View People's Park	<i>Outdoor sports facilities (other)</i>	N		Limited opening hours	Y	Y	Y	Y	Y		Y	MUGA	Y	N	N	Y	Y	1	5	2	5	4	5	5	5	5	5	5
FL15	Crake Avenue	<i>Amenity greenspace</i>	Y			Y	Y	?	Y	Y		N		N	N	N	N	N	5		5	5	3	5	2	5	5	2	
FL16	Medlock Avenue	<i>Provision for children and teenagers (other)</i>	Y		5-14 yrs in playground	N	N	Y	N	Y	WBC	N		Y	N	N	N	N	5		5	5	5	5	5	5	5	4	5
FL17	Rothwell Drive	<i>Amenity greenspace</i>	Y			Y	Y	?	N	Y		N		N	N	N	N	N	5		5	3	4	4	4	5	5	4	
FL18	Staveley Grove	<i>Provision for children and teenagers (other)</i>	Y		5-14 yrs	N	N	Y	Y	Y	WBC	N		Y	N	N	N	N	3		2	5	2	4	4	5	5	5	
FL19	St Johms Avenue	<i>Amenity greenspace</i>	Y			Y	Y	?	Y	Y		N		N	N	N	N	N	5		4	3	4	2	3	5	5	5	
FL20	Broadway	<i>Amenity greenspace</i>	Y			Y	Y	Y	N	N		N		N	N	N	N	N	5		4	4	2	5	4	5	3	2	
FL21	Fleetwood Sports College	<i>Outdoor sports facilities (schools)</i>	Y			N	N	N	Y	N		N		N	N	N	N	N	5		5	5	5	3	4	4	4	3	
FL22	Littlewood	<i>Amenity greenspace</i>	Y			Y	Y	Y	?	Y		N		N	N	N	N	N	5		5	5	4	5	4	5	4	3	







Reference	Name	PPG17 classification (primary purpose)	Formal restrictions on use		Type of use and age range				Owner	Features		Provision for children					Qualitative information (1 = poor, 5 = good)						Safety & security (1 = poor, 5 = good)					
			Public access	Private access	Restriction on activity	Walking/relaxing	Dog walking	Meeting/socialising		Playing sport	Informal play	Seating areas	Structures	Play equipment	Youth shelter	Skateboard ramp	Basketball hoops	Other	Evidence of vandalism and graffiti	Condition of provision for youths	Litter	Extent of dog fouling	Landscape quality/ maintenance	Noise levels emanating from site	Good access for all (inc. disabled)	Natural surveillance from neighbours and passers-by	Safe routes through	Separated from areas of major vehicle movements and accessible via pedestrian routes
FL62	Flakefleet County School	<i>Provision for children and teenagers (schools)</i>	N	Y		N	N	N	Y	Y			N	N	N	N	N	5		5	5	3	5	5	5	5	5	5
FL63	Larkholme County Primary School	<i>Provision for children and teenagers (schools)</i>	N	Y		N	N	N	Y	Y	LCC			N	N	N	N	N	5		5	5	4	5	5	5	5	5
FL64	St Mary's Catholic Primary School	<i>Provision for children and teenagers (schools)</i>	N	Y	"Trespassers will be prosecuted"	N	N	N	N	Y			Y	N	N	N	N	5		5	5	2	5	5	5	5	5	5
FL65	Chaucer Community Primary School	<i>Provision for children and teenagers (schools)</i>	N	Y		N	N	N	N	Y			N	Y	N	N	N	5		4	5	3	5	5	5	5	5	5
FL66	Ainsdale Ave - Fairhaven Ave	<i>Green corridors</i>	Y			Y	Y	N	N	Y			N	Barrier fences	N	N	N	N	5		1	5	5	5	5	4	5	5
FL67	Ariel Way	<i>Green corridors</i>	Y		No drinking if warned by a police officer!	Y	Y	N	N	Y			N	Bollards	N	N	N	N	5		1	3	1	5	5	4	5	5
FL68	Stratford Place	<i>Green corridors</i>	Y		"No ball games"	Y	Y	N	N	N			N		N	N	N	N	3		3	5		5	5	3	5	5
FL69	Mowbray Road - Beach Road	<i>Green corridors</i>	Y			Y	Y	N	N	Y			N		N	N	N	N	3		1	5		5	5	3	5	5
FL70	Fleetwood Golf Club	<i>Outdoor sports facilities (golf)</i>	N	Y		Y	N	Y	Y	N	Club		Y	Clubhouse	N	N	N	N	5		5	5	5	5	5	5	5	5
FL71	Rossall Close - Southgate	<i>Green corridors</i>	Y			Y	Y	N	N	Y			N	Bollards	N	N	N	N	1		3	2		5	5	4	5	5
FL72	Buttermere Ave - Inglewood Cl	<i>Green corridors</i>	Y			Y	Y	N	N	Y			N		N	N	N	N	5		3	1		5	5	4	5	5
FL73	Larkholme Parade - Newby Cl	<i>Green corridors</i>	Y			Y	Y	N	N	Y			N		N	N	N	N	5		1	5		5	5	1	5	5
FL74	Paths through Memorial Park	<i>Green corridors</i>	Y			Y	Y	Y	N	Y			Y	Gates	N	N	N	N	1		5	2	5	5	5	5	5	5
FL75	Marine Lake and Model Yacht Lake	<i>Water-based recreational space</i>	N	Y		N	N	Y	Y	N			N	Crane, pavilion, clubhouse	N	N	N	N	1		3	3	3	5	5	5	5	5

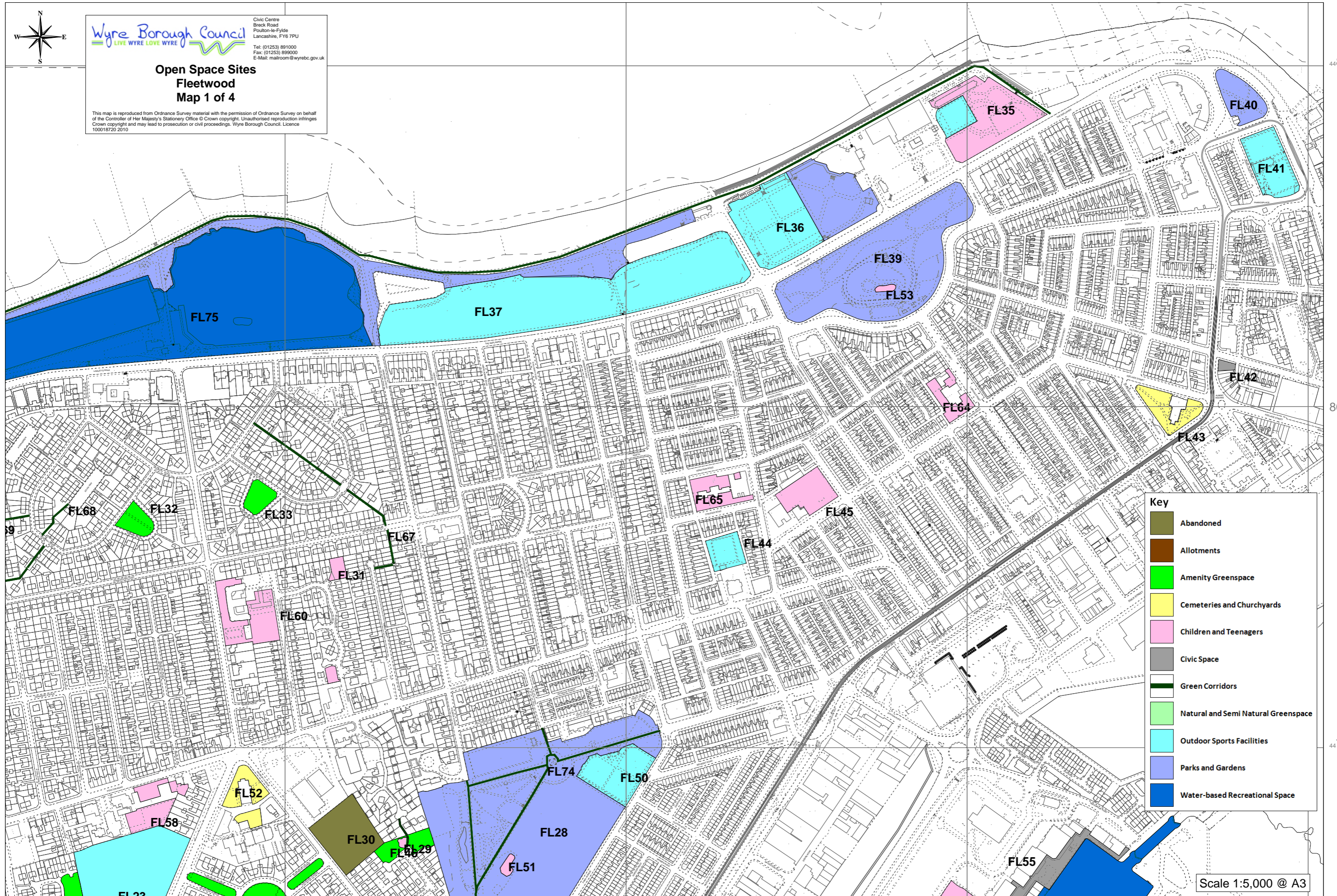


**Wyre Borough Council**  
LIVE WYRE LOVE WYRE

Civic Centre  
Breck Road  
Poulton-le-Fylde  
Lancashire, FY6 7PU  
Tel: (01253) 891000  
Fax: (01253) 899000  
E-Mail: [mailroom@wyrebc.gov.uk](mailto:mailroom@wyrebc.gov.uk)

### Open Space Sites Fleetwood Map 1 of 4

This map is reproduced from Ordnance Survey material with the permission of Ordnance Survey on behalf of the Controller of Her Majesty's Stationary Office © Crown copyright. Unauthorised reproduction infringes Crown copyright and may lead to prosecution or civil proceedings. Wyre Borough Council. Licence 100018720 2019



Key	
	Abandoned
	Allotments
	Amenity Greenspace
	Cemeteries and Churchyards
	Children and Teenagers
	Civic Space
	Green Corridors
	Natural and Semi Natural Greenspace
	Outdoor Sports Facilities
	Parks and Gardens
	Water-based Recreational Space

Scale 1:5,000 @ A3



Open Space Sites  
Fleetwood  
Map 2 of 4

This map is reproduced from Ordnance Survey material with the permission of Ordnance Survey on behalf of the Controller of Her Majesty's Stationery Office © Crown copyright. Unauthorised reproduction infringes Crown copyright and may lead to prosecution or civil proceedings. Wyre Borough Council. Licence 100018720.2010

44.8000m

75

70

44.6500m

331.500m

332.000m

44.8000m

75

70

44.6500m

FL38

FL34

FL69

FL68

FL32

FL70

FL58

FL48

FL23

FL59

FL49

FL17

FL15

FL19

FL16

FL14

FL20

FL18

FL21

FL10

FL72

Key	
	Abandoned
	Allotments
	Amenity Greenspace
	Cemeteries and Churchyards
	Children and Teenagers
	Civic Space
	Green Corridors
	Natural and Semi Natural Greenspace
	Outdoor Sports Facilities
	Parks and Gardens
	Water-based Recreational Space

Scale 1:5,000 @ A3

331.500m

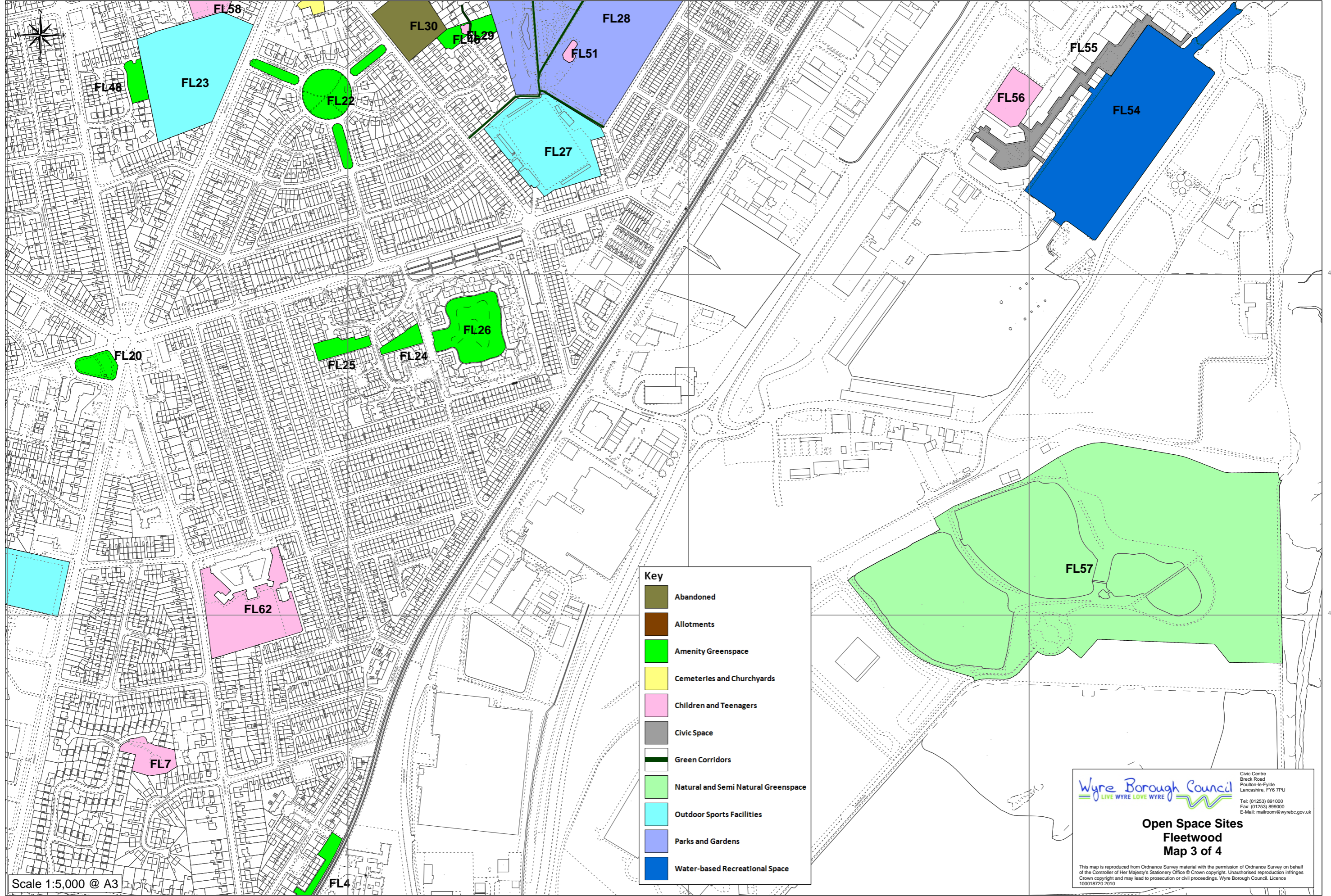
332.000m

33200m

25

30

33500m



44700m

44700m

44650m

44650m

33200m

25

30

33500m

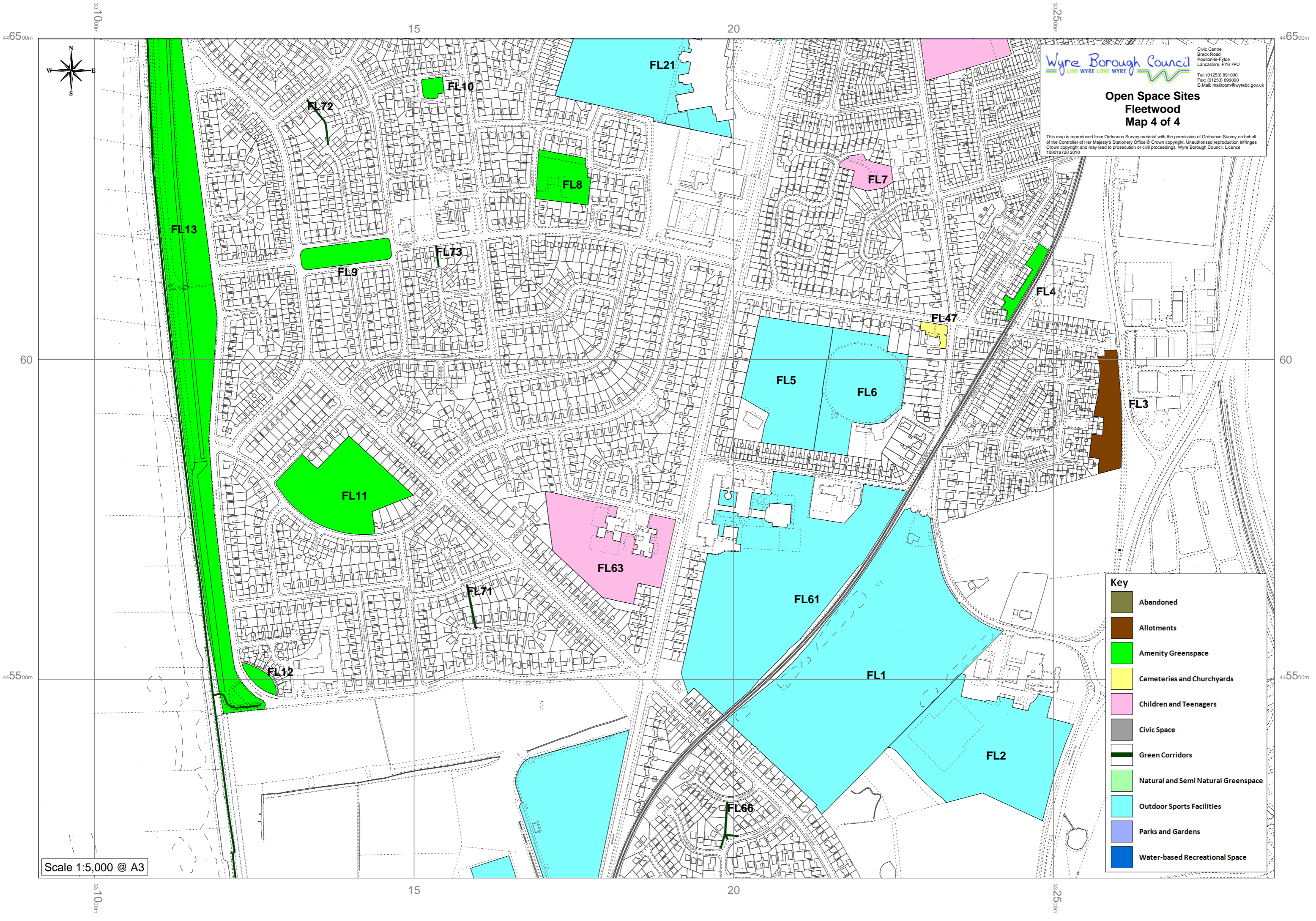
Key	
	Abandoned
	Allotments
	Amenity Greenspace
	Cemeteries and Churchyards
	Children and Teenagers
	Civic Space
	Green Corridors
	Natural and Semi Natural Greenspace
	Outdoor Sports Facilities
	Parks and Gardens
	Water-based Recreational Space

Scale 1:5,000 @ A3

Civic Centre  
 Brock Road  
 Poulton-le-Fylde  
 Lancashire, FY6 7PU  
 Tel: (01253) 891000  
 Fax: (01253) 899000  
 E-Mail: [mailroom@wyrecb.gov.uk](mailto:mailroom@wyrecb.gov.uk)

**Open Space Sites**  
**Fleetwood**  
**Map 3 of 4**

This map is reproduced from Ordnance Survey material with the permission of Ordnance Survey on behalf of the Controller of Her Majesty's Stationery Office © Crown copyright. Unauthorised reproduction infringes Crown copyright and may lead to prosecution or civil proceedings. Wyre Borough Council. Licence 100018720 2010



**Wyre Borough Council**  
 LIVE WYRE LOVE WYRE  
 Civic Centre  
 Breck Road  
 Poulton-le-Fylde  
 Lancashire, FY6 7PU  
 Tel: (01253) 891000  
 Fax: (01253) 899000  
 E-Mail: [mailroom@wyrec.gov.uk](mailto:mailroom@wyrec.gov.uk)  
**Open Space Sites**  
**Fleetwood**  
**Map 4 of 4**  
This map is reproduced from Ordnance Survey material with the permission of Ordnance Survey on behalf of the Controller of Her Majesty's Stationery Office © Crown copyright. Unauthorised reproduction infringes Crown copyright and may lead to prosecution or civil proceedings. Wyre Borough Council. Licence 100018720 2010

**Key**

	Abandoned
	Allotments
	Amenity Greenspace
	Cemeteries and Churchyards
	Children and Teenagers
	Civic Space
	Green Corridors
	Natural and Semi Natural Greenspace
	Outdoor Sports Facilities
	Parks and Gardens
	Water-based Recreational Space

Scale 1:5,000 @ A3

**Forton (Population: 1,280)**

Location			Size		
Site Ref	Name / Address	PPG17 Classification	Area (Ha)	Number of pitches	General comments
FOR1	House Field Pond (The Pit)	<i>Natural and semi-natural greenspace</i>	0.12		Pond
FOR2	United Reformed Church	<i>Cemeteries and churchyards</i>	0.14		
FOR3	War memorial, village hall	<i>Civic spaces</i>	0.01		
FOR4	School Lane Playing Fields	<i>Outdoor sports facilities (other)</i>	0.89	1	1 pitch
FOR5	Cricket ground, School Lane	<i>Outdoor sports facilities (other)</i>	1.41	1	1 cricket ground
FOR6	Bowling green, School Lane	<i>Outdoor sports facilities (other)</i>	0.19		1 bowling green
FOR7	Playground, School Lane	<i>Provision for children and teenagers (other)</i>	0.06		Access difficult - long path - access through hedge onto Winder Lane would increase benefit of site
FOR8	Forton County Primary School	<i>Provision for children and teenagers (schools)</i>	0.71		
<b>Total</b>			<b>3.53</b>	<b>2</b>	

## Summary

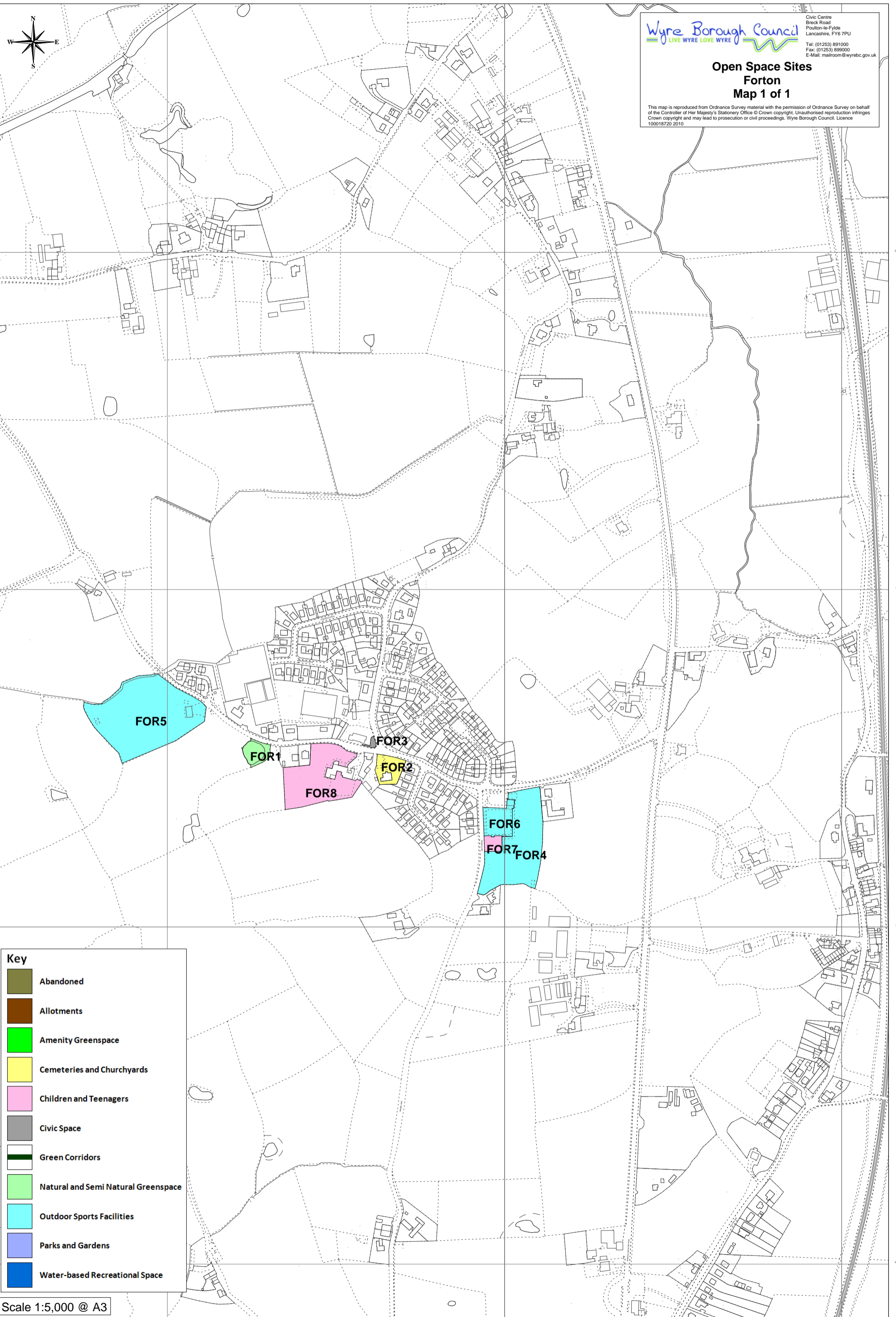
PPG17 Classification	Total number	Size	
		Area (Ha)	<i>per 1000 population (ha)</i>
Parks and gardens	0	0.00	<i>0.00</i>
Amenity greenspace	0	0.00	<i>0.00</i>
Outdoor sports facilities (schools)	0	0.00	<i>0.00</i>
Outdoor sports facilities (golf)	0	0.00	<i>0.00</i>
Outdoor sports facilities (other)	3	2.49	<i>1.95</i>
Allotments	0	0.00	<i>0.00</i>
Cemeteries and churchyards	1	0.14	<i>0.11</i>
Natural and semi-natural greenspace	1	0.12	<i>0.09</i>
Provision for children and teenagers (schools)	0	0.71	<i>0.55</i>
Provision for children and teenagers (other)	1	0.06	<i>0.05</i>
Green corridors	0	0.00	<i>0.00</i>
Civic spaces	1	0.01	<i>0.01</i>
Water-based recreational space	0	0.00	<i>0.00</i>
	<b>7</b>	<b>3.53</b>	
	<i>per 1000 population (ha)</i>	<b>2.76</b>	





**Open Space Sites  
Forton  
Map 1 of 1**

This map is reproduced from Ordnance Survey material with the permission of Ordnance Survey on behalf of the Controller of Her Majesty's Stationery Office © Crown copyright. Unauthorised reproduction infringes Crown copyright and may lead to prosecution or civil proceedings. Wyre Borough Council. Licence 100018720 2010



Scale 1:5,000 @ A3

**Garstang, Bonds and Bowgreave (Population 6,598)**

Location			Size		
Site Ref	Name / Address	PPG17 Classification	Area (Ha)	Number of pitches	General comments
GAR1	Kepple Lane	<b><i>Outdoor sports facilities (other)</i></b>	1.48	1	1 football pitch. Oddly-configured space; could accommodate more pitches than laid out. Split level with path through. Permanent social club building on site.
GAR2	St. Thomas Church	<b><i>Cemeteries and churchyards</i></b>	0.80		
GAR3	Gregory Meadow	<b><i>Amenity greenspace</i></b>	0.11		
GAR4	Crown Hotel, High Street	<b><i>Outdoor sports facilities (other)</i></b>	0.32		Bowling green
GAR5	Millennium Green	<b><i>Natural and semi-natural greenspace</i></b>	3.94		River Wyre
GAR6	Football/cricket ground	<b><i>Outdoor sports facilities (other)</i></b>	2.81	2	1 football, 1 cricket
GAR7	Hudson Park (Garstang RUFC)	<b><i>Outdoor sports facilities (other)</i></b>	2.66	1	Rugby pitch. Area reseeded to west side: to form additional pitch?
GAR8	Garstang Subscription Bowling Club	<b><i>Outdoor sports facilities (other)</i></b>	0.31		2 tennis courts, 1 bowling green
GAR9	Derbyshire Avenue	<b><i>Amenity greenspace</i></b>	0.31		
GAR10	Derbyshire Avenue allotments	<b><i>Allotments</i></b>	0.24		Garstang Town Council owned
GAR11	Canterbury Close	<b><i>Amenity greenspace</i></b>	0.34		
GAR12	Moss Lane Playing Fields	<b><i>Outdoor sports facilities (other)</i></b>	0.65	1	1 football pitch. Opportunity to provide path to link to NE corner of field (poor drainage prevents pedestrians crossing grass field)
GAR13	Ss. Mary & Michaels Church	<b><i>Cemeteries and churchyards</i></b>	0.83		

Location			Size		
Site Ref	Name / Address	PPG17 Classification	Area (Ha)	Number of pitches	General comments
GAR14	Sullom View	<b>Amenity greenspace</b>	0.20		Attractive canal-side open area; opportunity to connect to Bonds Lane to east and Byerworth Lane to west
GAR15	Pasture Dr/Spalding Ave	<b>Amenity greenspace</b>	0.10		Centrally-located within estate, but absence of roadside fencing and undulating surface makes of little use for informal play. Could be made suitable for ball games
GAR16	Croston Road	<b>Amenity greenspace</b>	0.06		
GAR17	Hazlehurst Drive	<b>Amenity greenspace</b>	0.15		
GAR18	Grizedale Avenue	<b>Amenity greenspace</b>	0.11		
GAR19	Stransdale Close	<b>Amenity greenspace</b>	0.22		
GAR20	Leisure centre Skate Park	<b>Provision for children and teenagers (other)</b>	0.07		Skate park, mini-MUGA, shelter
GAR21	Turnpike	<b>Outdoor sports facilities (other)</b>	1.41	1	1 football pitch
GAR22	Pat Seed Memorial	<b>Civic spaces</b>	0.04		
GAR23	High Street	<b>Civic spaces</b>	0.03		
GAR24	Shepherds Avenue	<b>Amenity greenspace</b>	0.12		
GAR25	Moss Lane playground	<b>Provision for children and teenagers (other)</b>	0.05		
GAR26	Booths	<b>Civic spaces</b>	0.35		New site: attractive town square with pebble feature
GAR27	Anderton Way	<b>Provision for children and teenagers (other)</b>	0.14		Small play area (1 piece of equipment) with surrounding grassed area. Formal access via path to Dimples Lane (and estates to north) would improve use

Location			Size		
Site Ref	Name / Address	PPG17 Classification	Area (Ha)	Number of pitches	General comments
GAR28	Hill Field Croft	<i>Amenity greenspace</i>	0.17		Useful neighbourhood informal space for play, though not level. Roadside fencing would improve
GAR29	Windsor Rd	<i>Amenity greenspace</i>	0.02		Small but very attractive site on edge of town centre, locally of great benefit
GAR30	Kepple Lane play area	<i>Provision for children and teenagers (other)</i>	0.07		Adjacent to GAR1
GAR31	The Toppings	<i>Natural and semi-natural greenspace</i>	0.17		High quality natural greenspace with great wildlife benefit, but little used: hidden, with gated entrance
GAR32	Chepstow Gdns/Pasture Dr	<i>Amenity greenspace</i>	0.24		Small areas for informal play next to fenced watercourse. Opportunity to formalise link path to Spalding Ave
GAR33	Heald Croft	<i>Amenity greenspace</i>	0.07		Fence at end blocks access to public footpath (Castle Lane) and doubles length of route to school from estate. Opportunity to add fencing, remove undulation and remove centrally-placed saplings to make suitable for ball games
GAR34	St. Thomas' Primary School	<i>Provision for children and teenagers (schools)</i>	1.59		
GAR35	St. Mary & St. Michael's School	<i>Provision for children and teenagers (schools)</i>	0.88		Potential for public use?
GAR36	Garstang Community Primary Sch	<i>Provision for children and teenagers (schools)</i>	2.47		Potential for public use?
GAR37	Lancaster Canal	<i>Green corridors</i>			Strategically important resource. Opportunities for improved linkages
GAR38	River Wyre	<i>Green corridors</i>			Strategically important feature
GAR39	Bridge House Marina & Caravan Park	<i>Water-based recreational space</i>	2.14		

Location			Size		
Site Ref	Name / Address	PPG17 Classification	Area (Ha)	Number of pitches	General comments
GAR40	Garstang Marina	<i>Water-based recreational space</i>	4.25		
GAR41	Garstang Golf & Country Club	<i>Outdoor sports facilities (golf)</i>	53.49		
GAR42	Garstang High School	<i>Outdoor sports facilities (schools)</i>	6.73	6	4 grass pitches, 1 cricket field, 1 all-weather pitch (doubles as 4 tennis courts)
GAR43	The Hawthorns	<i>Amenity greenspace</i>	0.12		4 trees vandalised. Residents concerned about breaks in new hedge
<b>Total</b>			<b>90.26</b>	<b>12</b>	


### Summary

PPG17 Classification	Total number	Size	
		Area (Ha)	per 1000 population (ha)
Parks and gardens	0	0.00	<i>0.00</i>
Amenity greenspace	15	2.34	<i>0.35</i>
Outdoor sports facilities (schools)	1	6.73	<i>1.02</i>
Outdoor sports facilities (golf)	1	53.49	<i>8.11</i>
Outdoor sports facilities (other)	7	9.64	<i>1.46</i>
Allotments	1	0.24	<i>0.04</i>
Cemeteries and churchyards	2	1.63	<i>0.25</i>
Natural and semi-natural greenspace	2	4.11	<i>0.62</i>
Provision for children and teenagers (schools)	3	4.94	<i>0.75</i>
Provision for children and teenagers (other)	4	0.33	<i>0.05</i>
Green corridors	2	0.00	<i>0.00</i>
Civic spaces	3	0.42	<i>0.06</i>
Water-based recreational space	2	6.39	<i>0.97</i>
<b>Total</b>	<b>43</b>	<b>90.26</b>	
	<i>per 1000 population (ha)</i>	<i>13.68</i>	

**Garstang, Bonds and Bowgreave (Qualitative information)**

Reference	Name	PPG17 classification (primary purpose)	Formal restrictions on use		Type of use and age range					Owner	Features		Provision for children					Qualitative information (1 = poor, 5 = good)					Safety & security (1 = poor, 5 = good)					
			Public access	Private access	Restriction on activity	Walking/relaxing	Dog walking	Meeting/socialising	Playing sport		Informal play	Seating areas	Structures	Play equipment	Youth shelter	Skateboard ramp	Basketball hoops	Other	Evidence of vandalism and graffiti	Condition of provision for youths	Litter	Extent of dog fouling	Landscape quality/ maintenance	Noise levels emanating from site	Good access for all (inc. disabled)	Natural surveillance from neighbours and passers-by	Safe routes through	Separated from areas of major vehicle movements and accessible via pedestrian routes
GAR1	Kepple Lane	Outdoor sports facilities (other)	Y			Y	Y	Y	Y	Y		N		N	N	N	N	N	4	3	4	4	5	4	4	5		
GAR2	St. Thomas Church	Cemeteries and churchyards	Y			Y	N	Y	N	N	Church	Y	Y	N	N	N	N	N	5	5	5	5	5	4	3	3	5	
GAR3	Gregory Meadow	Amenity greenspace	Y		No ball games	Y	Y	N	N	Y		N		N	N	N	N	N	5	5	5	5	5	4	4	5		
GAR4	Crown Hotel	Outdoor sports facilities (other)	Y	-	-	N	N	Y	Y	Y	Pub	Y	Pavilion	Y	N	N	N	N	5	5	5	5	5	4	5	2	5	
GAR5	Millennium Green	Natural and semi-natural greenspace	Y		No cycling	Y	Y	Y	N	Y	Trust	Y	Y	N	N	N	N	N	5	4	4	5	5	5	3	2	5	
GAR6	Recreational Ground/Area along River Wyre	Outdoor sports facilities (other)	Y			Y	Y	Y	Y	Y	Garstang CC	On OS	Pavilion	N	N	N	N	N	4	4	4	4	4	3	5	4		
GAR7	Rugby pitches, off river wyre	Outdoor sports facilities (other)	NC		"Private ground"	N	N	N	Y	N	Garstang RUFC	N		N	N	N	N	N	4	4	5	5	2	3	3	5		
GAR8	Garstang Subscription Bowling Club	Outdoor sports facilities (other)	NC	Y		N	N	N	Y	N		Y	Pavilion	N	N	N	N	N										
GAR9	Derbyshire Avenue	Amenity greenspace	Y			Y	Y	Y	N	Y		Y		N	N	N	N	N	5	4	4	5	5	4	3	3	4	
GAR10	Derbyshire Avenue allotments	Allotments	N			Y	N	N	N	N			Y															
GAR11	Canterbury Close	Amenity greenspace	Y			Y	Y	N	N	Y		N		N	N	N	N	N	5	5	4	5	4	4	4	5		
GAR12	Moss Lane Playing Fields	Outdoor sports facilities (other)	Y			Y	Y	Y	Y	Y		Y		Y	N	N	N	N	5	4	5	4	5	5	5	5	5	
GAR13	Ss. Mary & Michaels Church	Cemeteries and churchyards	Y			Y	N	Y	N	N	Church	Y		N	N	N	N	N	5	5	5	5	5	4	4	4	5	
GAR14	Sullom View	Amenity greenspace	Y			Y	Y	N	N	N		N		N	N	N	N	N	5	5	5	5	5	4	4	3	5	
GAR15	Pasture Dr/Spalding Ave	Amenity greenspace	Y		"No ball games"	Y	Y	N	N	Y		N		N	N	N	N	N	5	5	5	3	5	5	5	5	5	
GAR16	Croston Road	Amenity greenspace	Y			Y	Y	Y	N	N		Y	Y	N	N	N	N	N	5	5	5	5	5	5	5	5	4	
GAR17	Hazlehurst Drive	Amenity greenspace	Y			Y	Y	N	N	Y		N		N	N	N	N	N	5	5	5	5	5	5	4	4		
GAR18	Grizedalre Avenue	Amenity greenspace	Y			Y	Y	N	N	Y		N		N	N	N	N	N	5	4	5	3	4	5	5	4		
GAR19	Strandsdale Close	Amenity greenspace	Y			Y	Y	N	N	Y		N		N	N	N	N	N	5	4	4	3	5	2	5	5	5	
GAR20	Leisure centre Skate Park	Provision for children and teenagers	Y			N	N	Y	Y	Y		Y	Shelter	Y	Y	Y	Y	Y	4	5	1	5	5	5	5	3	5	5
GAR21	Turnpike	Outdoor sports facilities (other)	Y			Y	Y	N	Y	Y		Y		N	N	N	N	N	4	4	4	3	5	3	2	3	4	
GAR22	Pat Seed Memorial	Civic spaces	Y			Y	N	Y	N	N		Y		N	N	N	N	N	5	5	5	5	5	4	5	3	1	

Reference	Name	PPG17 classification (primary purpose)	Formal restrictions on use		Type of use and age range				Owner	Features		Provision for children					Qualitative information (1 = poor, 5 = good)					Safety & security (1 = poor, 5 = good)					
			Public access	Private access	Restriction on activity	Walking/relaxing	Dog walking	Meeting/socialising		Playing sport	Informal play	Seating areas	Structures	Play equipment	Youth shelter	Skateboard ramp	Basketball hoops	Other	Evidence of vandalism and graffiti	Condition of provision for youths	Litter	Extent of dog fouling	Landscape quality/ maintenance	Noise levels emanating from site	Good access for all (inc. disabled)	Natural surveillance from neighbours and passers-by	Safe routes through
GAR23	High Street	<i>Civic spaces</i>	Y			Y	N	Y	N	N		Y		N	N	N	N	N	4	4	5	5	4	5	4	4	3
GAR24	Shepherds Avenue	<i>Amenity greenspace</i>	Y			N	Y	N	N	Y		N		N	N	N	N	N	5	4	5	5	5	4	4	4	4
GAR25	Moss Lane playground	<i>Provision for children and teenagers</i>	Y		5-14 yrs	N	N	N	N	Y	Town Council	Y		Y	N	N	N	N	5	5	5	5	5	5	3	5	5
GAR26	Booths	<i>Civic spaces</i>	Y			Y	Y	Y	N	N		Y	Pebble feature	N	N	N	N	N	5	4	5	5	5	5	5	5	5
GAR27	Anderton Way	<i>Provision for children and teenagers</i>	Y			Y	Y	Y	N	Y		Y		Y	N	N	N	N	5	4	5	5	5	5	4	5	5
GAR28	Hill Field Croft	<i>Amenity greenspace</i>	Y			Y	Y	Y	N	Y		N		N	N	N	N	N	5	3	5	4	5	5	5	5	5
GAR29	Windsor Rd	<i>Amenity greenspace</i>	Y			Y	Y	Y	N	N		Y		N	N	N	N	N	5	5	5	5	5	5	5	5	5
GAR30	Kepple Lane play area	<i>Provision for children and teenagers</i>	Y			N	N	N	N	Y	WBC	Y		Y	N	N	N	N	5	5	5	5	5	5	3	5	5
GAR31	The Toppings	<i>Natural and semi-natural greenspace</i>	Y			Y	Y	Y	N	N		Y		N	N	N	N	N	5	5	5	3	5	5	3	4	5
GAR32	Chepstow Gdns/Pasture Dr	<i>Amenity greenspace</i>	Y			Y	Y	Y	N	Y		N		N	N	N	N	N	4	5	5	5	5	5	5	4	4
GAR33	Heald Croft	<i>Amenity greenspace</i>	Y			Y	Y	Y	N	Y		N		N	N	N	N	N	5	5	5	5	5	5	4	1	5
GAR34	St. Thomas' Primary School	<i>Provision for children and teenagers</i>	N	Y		N	N	N	Y	Y		Y		Y	N	N	N	N	5	5	5	5	5	5	3	5	5
GAR35	St. Mary & St. Michael's School	<i>Provision for children and teenagers</i>	N	Y		N	N	N	Y	Y		Y		Y	N	N	N	N	5	5	5	5	5	5	1	5	5
GAR36	Garstang Community Primary Sch	<i>Provision for children and teenagers</i>	N			N	N	N	Y	Y	LCC	N		Y	N	N	N	N	5	5	5	4	5	5	5	5	5
GAR37	Lancaster Canal	<i>Green corridors</i>	Y	Y	Moorees only on one side	Y	Y	Y	Y	Y	BW	N		N	N	N	N	N	5	5	5	5	5	5	5	5	5
GAR38	River Wyre	<i>Green corridors</i>	Y			Y	Y	Y	Y	Y		Y		N	N	N	N	N	5	5	5	5	5	5	3	5	5
GAR39	Bridge House Marina & Caravan Park	<i>Water-based recreational space</i>	N	Y		N	N	Y	Y	N		N		N	N	N	N	N	5	5	5	5	5	5	4	5	2
GAR40	Garstang Marina	<i>Water-based recreational space</i>	N	Y		N	N	Y	Y	N		N		N	N	N	N	N	5	5	5	5	5	5	4	5	2
GAR41	Garstang Golf & Country Club	<i>Outdoor sports facilities (golf)</i>	N	Y		N	N	Y	Y	N		N	Club house	N	N	N	N	N	5	5	5	5	5	5	3	5	5
GAR42	Garstang High School	<i>Outdoor sports facilities (schools)</i>	N	Y		N	N	N	Y	Y	LCC	Y		N	N	N	N	N	5	5	5	5	5	5	5	5	5
GAR43	The Hawthorns	<i>Amenity greenspace</i>	Y			Y	Y	Y	N	Y	Developer	N	Gate	N	N	N	N	N	1	5	5	3	5	5	5	5	5



### Open Space Sites Garstang Map 1 of 3

This map is reproduced from Ordnance Survey material with the permission of Ordnance Survey on behalf of the Controller of Her Majesty's Stationery Office © Crown copyright. Unauthorised reproduction infringes Crown copyright and may lead to prosecution or civil proceedings. Wyre Borough Council. Licence 100018720 2010

446500m

446500m

60

60

55

55

445000m

445000m

95

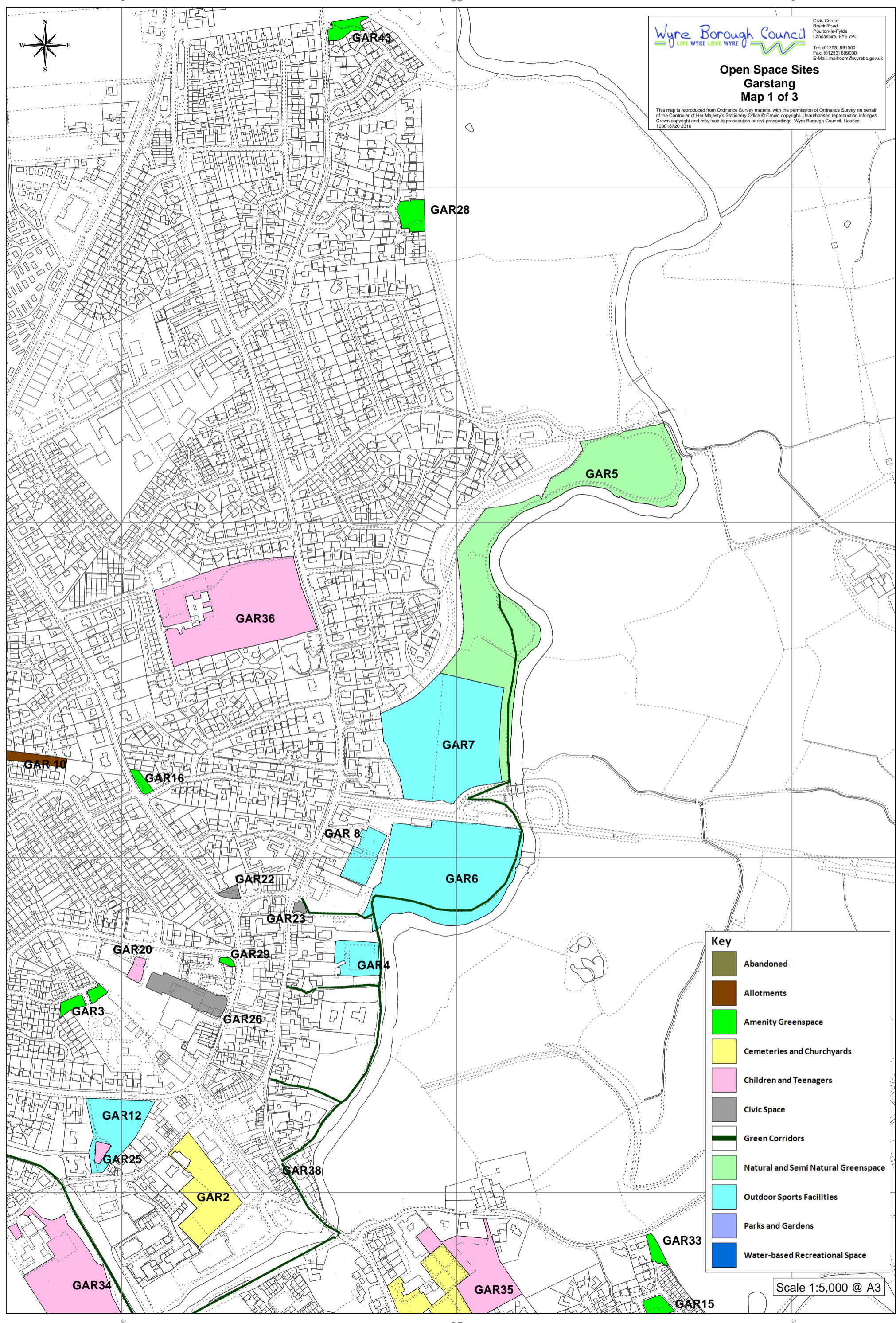
95

39000m

39000m

39000m

39000m



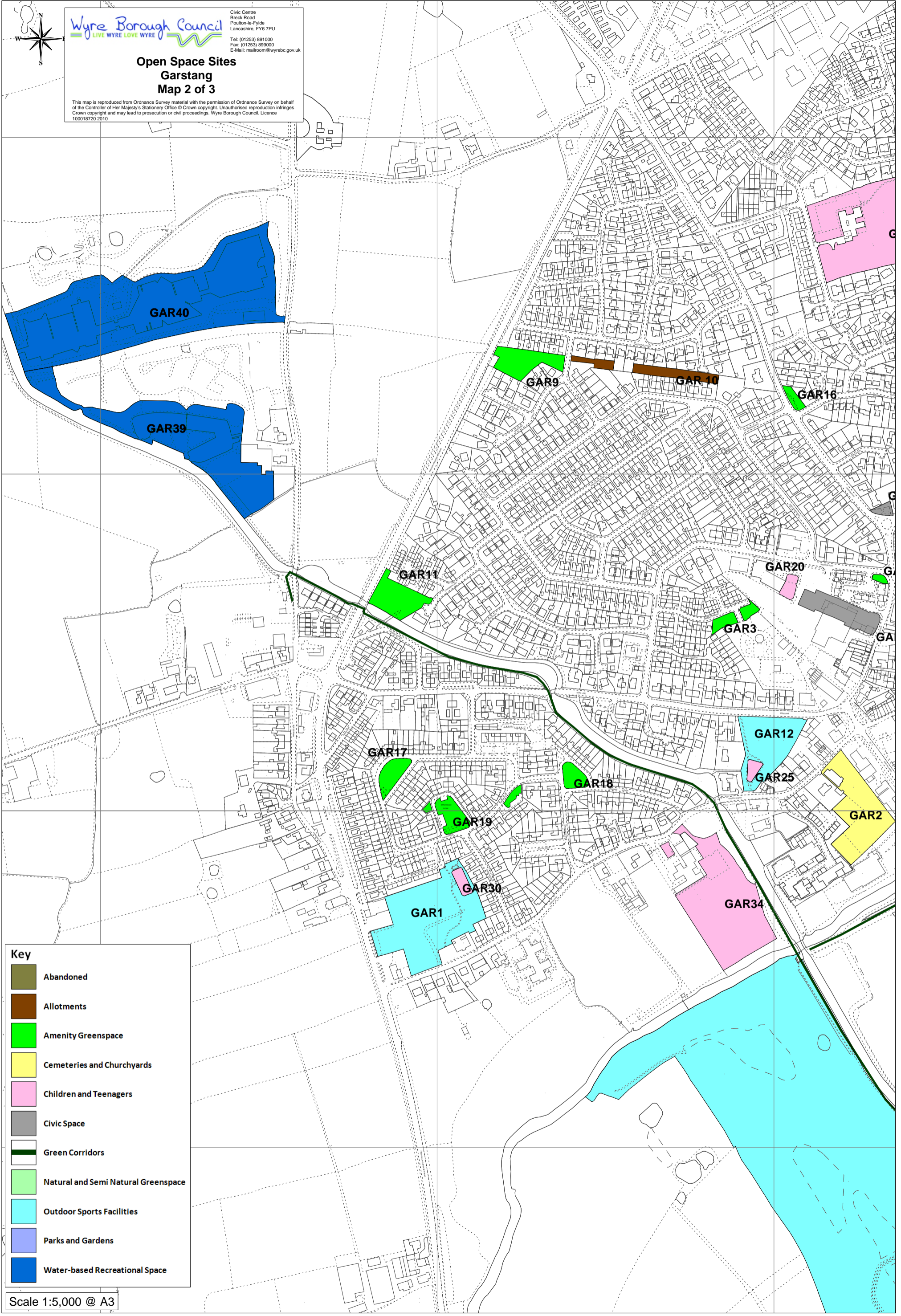
Key	
	Abandoned
	Allotments
	Amenity Greenspace
	Cemeteries and Churchyards
	Children and Teenagers
	Civic Space
	Green Corridors
	Natural and Semi Natural Greenspace
	Outdoor Sports Facilities
	Parks and Gardens
	Water-based Recreational Space

Scale 1:5,000 @ A3



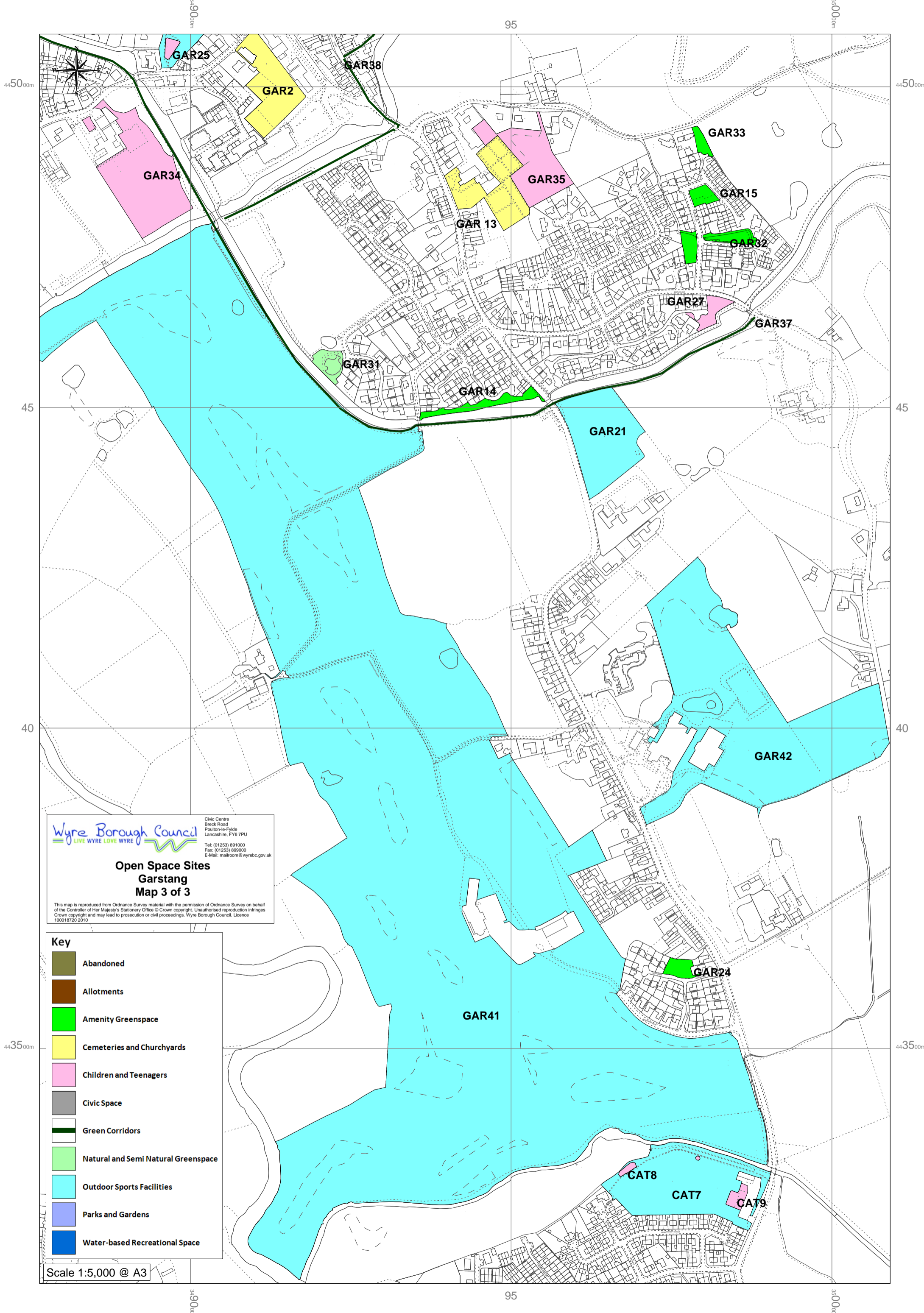
**Open Space Sites  
Garstang  
Map 2 of 3**

This map is reproduced from Ordnance Survey material with the permission of Ordnance Survey on behalf of the Controller of Her Majesty's Stationery Office © Crown copyright. Unauthorised reproduction infringes Crown copyright and may lead to prosecution or civil proceedings. Wyre Borough Council. Licence 100018720 2010



Key	
	Abandoned
	Allotments
	Amenity Greenspace
	Cemeteries and Churchyards
	Children and Teenagers
	Civic Space
	Green Corridors
	Natural and Semi Natural Greenspace
	Outdoor Sports Facilities
	Parks and Gardens
	Water-based Recreational Space

Scale 1:5,000 @ A3



**Wyre Borough Council**  
 LIVE WYRE LOVE WYRE

Civic Centre  
 Breck Road  
 Poulton-le-Fylde  
 Lancashire, FY6 7PU  
 Tel: (01253) 891000  
 Fax: (01253) 899000  
 E-Mail: [mailroom@wyrebc.gov.uk](mailto:mailroom@wyrebc.gov.uk)

**Open Space Sites  
 Garstang  
 Map 3 of 3**

This map is reproduced from Ordnance Survey material with the permission of Ordnance Survey on behalf of the Controller of Her Majesty's Stationery Office © Crown copyright. Unauthorised reproduction infringes Crown copyright and may lead to prosecution or civil proceedings. Wyre Borough Council, Licence 100018720 2010

**Key**

	Abandoned
	Allotments
	Amenity Greenspace
	Cemeteries and Churchyards
	Children and Teenagers
	Civic Space
	Green Corridors
	Natural and Semi Natural Greenspace
	Outdoor Sports Facilities
	Parks and Gardens
	Water-based Recreational Space

Scale 1:5,000 @ A3

**Great Ecclestone (Population: 2,042)**

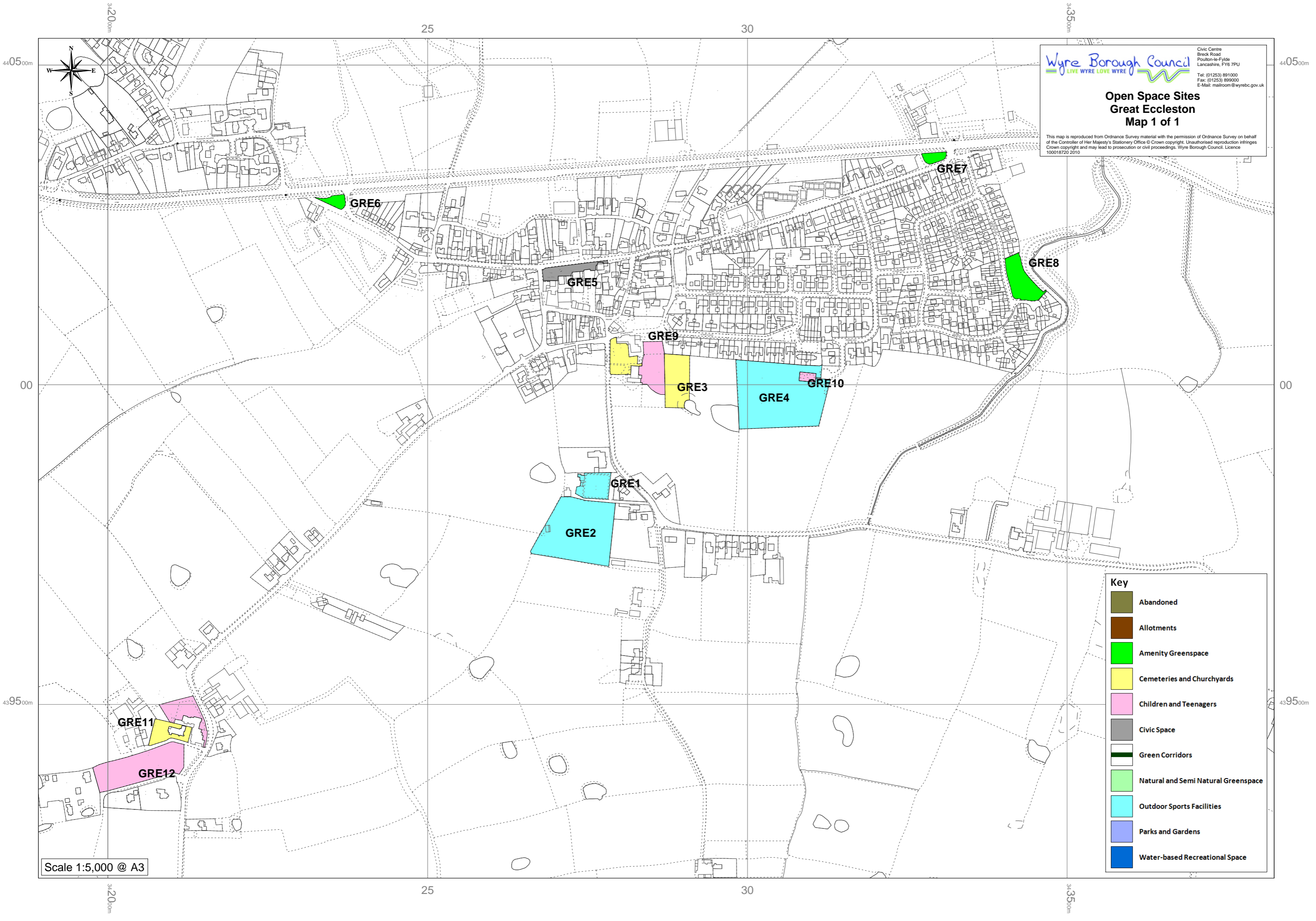
Location			Size		
Site Ref	Name / Address	PPG17 Classification	Area (Ha)	Number of pitches	General comments
GRE1	Great Ecclestone Bowling Club, Hall Lane	<i>Outdoor sports facilities (other)</i>	0.19		1 bowling green
GRE2	Great Ecclestone Cricket Club, Hall Lane	<i>Outdoor sports facilities (other)</i>	1.02	1	Cricket ground
GRE3	St Mary's RC Church	<i>Cemeteries and churchyards</i>	0.49		
GRE4	Pennine Way playing fields	<i>Outdoor sports facilities (other)</i>	1.32	1	Football pitch. Derelict changing facility
GRE5	Village square, High Street	<i>Civic spaces</i>	0.13		
GRE6	West End	<i>Amenity greenspace</i>	0.06		
GRE7	Raikes Road	<i>Amenity greenspace</i>	0.05		
GRE8	Lancaster Ave	<i>Amenity greenspace</i>	0.24		
GRE9	St Mary's RC Primary Sch	<i>Provision for children and teenagers (schools)</i>	0.27		
GRE10	Pennine Way play area	<i>Provision for children and teenagers (other)</i>	0.04		
GRE11	St Anne's Parish Church, Copp	<i>Cemeteries and churchyards</i>	0.15		
GRE12	Copp CofE Primary Sch	<i>Provision for children and teenagers (schools)</i>	0.83	1	Separate playing field with public access
<b>Total</b>			<b>4.79</b>	<b>3</b>	


## Summary

PPG17 Classification	Total number	Size	
		Area (Ha)	<i>per 1000 population (ha)</i>
Parks and gardens	0	0.00	<i>0.00</i>
Amenity greenspace	3	0.35	<i>0.17</i>
Outdoor sports facilities (schools)	0	0.00	<i>0.00</i>
Outdoor sports facilities (golf)	0	0.00	<i>0.00</i>
Outdoor sports facilities (other)	3	2.53	<i>1.24</i>
Allotments	0	0.00	<i>0.00</i>
Cemeteries and churchyards	2	0.64	<i>0.31</i>
Natural and semi-natural greenspace	0	0.00	<i>0.00</i>
Provision for children and teenagers (schools)	2	1.10	<i>0.54</i>
Provision for children and teenagers (other)	1	0.04	<i>0.02</i>
Green corridors	0	0.00	<i>0.00</i>
Civic spaces	1	0.13	<i>0.06</i>
Water-based recreational space	0	0.00	<i>0.00</i>
<b>Total</b>	<b>12</b>	<b>4.79</b>	
	<i>per 1000 population (ha)</i>	<b>2.35</b>	

**Great Ecclestone (Qualitative information)**

Reference	Name	PPG17 classification (primary purpose)	Formal restrictions on use		Type of use and age range					Owner	Features		Provision for children					Qualitative information (1 = poor, 5 = good)					Safety & security (1 = poor, 5 = good)						
			Public access	Private access	Restriction on activity	Walking/relaxing	Dog walking	Meeting/socialising	Playing sport		Informal play	Seating areas	Structures	Play equipment	Youth shelter	Skateboard ramp	Basketball hoops	Other	Evidence of vandalism and graffiti	Condition of provision for youths	Litter	Extent of dog fouling	Landscape quality/ maintenance	Noise levels emanating from site	Good access for all (inc. disabled)	Natural surveillance from neighbours and passers-by	Safe routes through	Separated from areas of major vehicle movements and accessible via pedestrian routes	
GRE1	Great Ecclestone Bowling Club, Hall Lane	<b>Outdoor sports facilities (other)</b>	Y			N	N	Y	Y	N		Y	Pavilion	N	N	N	N	N	5		5	5	5	5	4	3	3	4	
GRE2	Great Ecclestone Cricket Club, Hall Lane	<b>Outdoor sports facilities (other)</b>	Y			N	N	N	Y	N				N	N	N	N	N	5		5	5	5	5	4	3	3	5	
GRE3	St Mary's RC Church	<b>Cemeteries and churchyards</b>	Y			Y	N	Y	N	N		Y	Y	N	N	N	N	N	5		5	5	5	5	4	5	5	5	
GRE4	Pennine Way playing fields	<b>Outdoor sports facilities (other)</b>	Y			Y	Y	Y	Y	Y	WBC	Y	Y	Y	N	Y	N	N	1		5	5	5	5	5	3	3	5	
GRE5	Village square, High Street	<b>Civic spaces</b>	Y			N	N	Y	N	N		Y	Y	N	N	N	N	N	5		5	5	5		5			1	
GRE6	West End	<b>Amenity greenspace</b>	Y			Y	N	Y	N	N		Y		N	N	N	N	N	5		5	5	4	5	5	5	5	2	
GRE7	Raikes Road	<b>Amenity greenspace</b>	Y			Y	N	Y	N	N		Y		N	N	N	N	N	3		5	5	5	5	3	5	5	2	
GRE8	Lancaster Ave	<b>Amenity greenspace</b>	Y		Y	Y	Y	Y	Y	Y		N		N	N	N	N	N	5		4	4	4	4	4	4	5	5	4
GRE9	St Mary's RC Primary Sch	<b>Provision for children and teenagers (schools)</b>	Y			N	N	N	Y	Y	Diocese	N		N	N	N	N	N	5		5	5	4	5	5	4	5	4	
GRE10	Pennine Way play area	<b>Provision for children and teenagers (other)</b>	Y			N	N	N	N	Y		Y		Y	N	N	N	N	5		5	5	5	5	5	3	5	5	
GRE11	St Anne's Parish Church, Copp	<b>Cemeteries and churchyards</b>	Y			Y	N	Y	N	N	Diocese	Y	Grave-stones	N	N	N	N	N	5		5	5	5	5	5	3	5	5	
GRE12	Copp CofE Primary Sch	<b>Provision for children and teenagers (schools)</b>	Y			Y	Y	Y	Y	Y		Y		Y	N	N	N	N	5		5	5	5	5	5	3	4	5	




 Civic Centre  
 Breck Road  
 Poulton-le-Fylde  
 Lancashire, FY6 7PU  
 Tel: (01253) 891000  
 Fax: (01253) 899000  
 E-Mail: [mailroom@wyrec.gov.uk](mailto:mailroom@wyrec.gov.uk)

**Open Space Sites  
 Great Eccleston  
 Map 1 of 1**

This map is reproduced from Ordnance Survey material with the permission of Ordnance Survey on behalf of the Controller of Her Majesty's Stationery Office © Crown copyright. Unauthorised reproduction infringes Crown copyright and may lead to prosecution or civil proceedings. Wyre Borough Council. Licence 100018720 2010

**Key**

	Abandoned
	Allotments
	Amenity Greenspace
	Cemeteries and Churchyards
	Children and Teenagers
	Civic Space
	Green Corridors
	Natural and Semi Natural Greenspace
	Outdoor Sports Facilities
	Parks and Gardens
	Water-based Recreational Space

Scale 1:5,000 @ A3

**Hambleton (Population: 3,539)**

Location			Size		
Site Ref	Name / Address	PPG17 Classification	Area (Ha)	Number of pitches	General comments
HAM1	St Mary's Church, Church Lane	<i>Cemeteries and churchyards</i>	0.34		
HAM2	St Francis of Assisi Church, Church Lane	<i>Cemeteries and churchyards</i>	0.28		
HAM3	Bob Williamson Park	<i>Outdoor sports facilities (other)</i>	2.88	1	1 football pitch (space for second). Pond
HAM4	Sports and Social Club	<i>Outdoor sports facilities (other)</i>	0.26		1 bowling green, 2 tennis courts
HAM5	Hambleton County Primary Sch	<i>Provision for children and teenagers (schools)</i>	0.93		
HAM6	Hambleton Fisheries	<i>Water-based recreational space</i>	7.46		Extensive fishing lakes area
HAM7	Bob Williamson Park play area	<i>Provision for children and teenagers (other)</i>	0.12		Adjoins HAM3
HAM8	Wardley's Creek	<i>Water-based recreational space</i>	1.34		Numerous moorings for yachts and pleasure craft
<b>Total</b>			<b>13.61</b>	<b>1</b>	

## Summary

PPG17 Classification	Total number	Size	
		Area (Ha)	per 1000 population (ha)
Parks and gardens	0	0.00	0.00
Amenity greenspace	0	0.00	0.00
Outdoor sports facilities (schools)	0	0.00	0.00
Outdoor sports facilities (golf)	0	0.00	0.00
Outdoor sports facilities (other)	2	3.14	0.89
Allotments	0	0.00	0.00
Cemeteries and churchyards	2	0.62	0.18
Natural and semi-natural greenspace	0	0.00	0.00
Provision for children and teenagers (schools)	1	0.93	0.26
Provision for children and teenagers (other)	1	0.12	0.03
Green corridors	0	0.00	0.00
Civic spaces	0	0.00	0.00
Water-based recreational space	2	8.80	2.49
	<b>8</b>	<b>13.61</b>	
	<i>per 1000 population (ha)</i>	<b>3.85</b>	



**Hambleton (Qualitative information)**

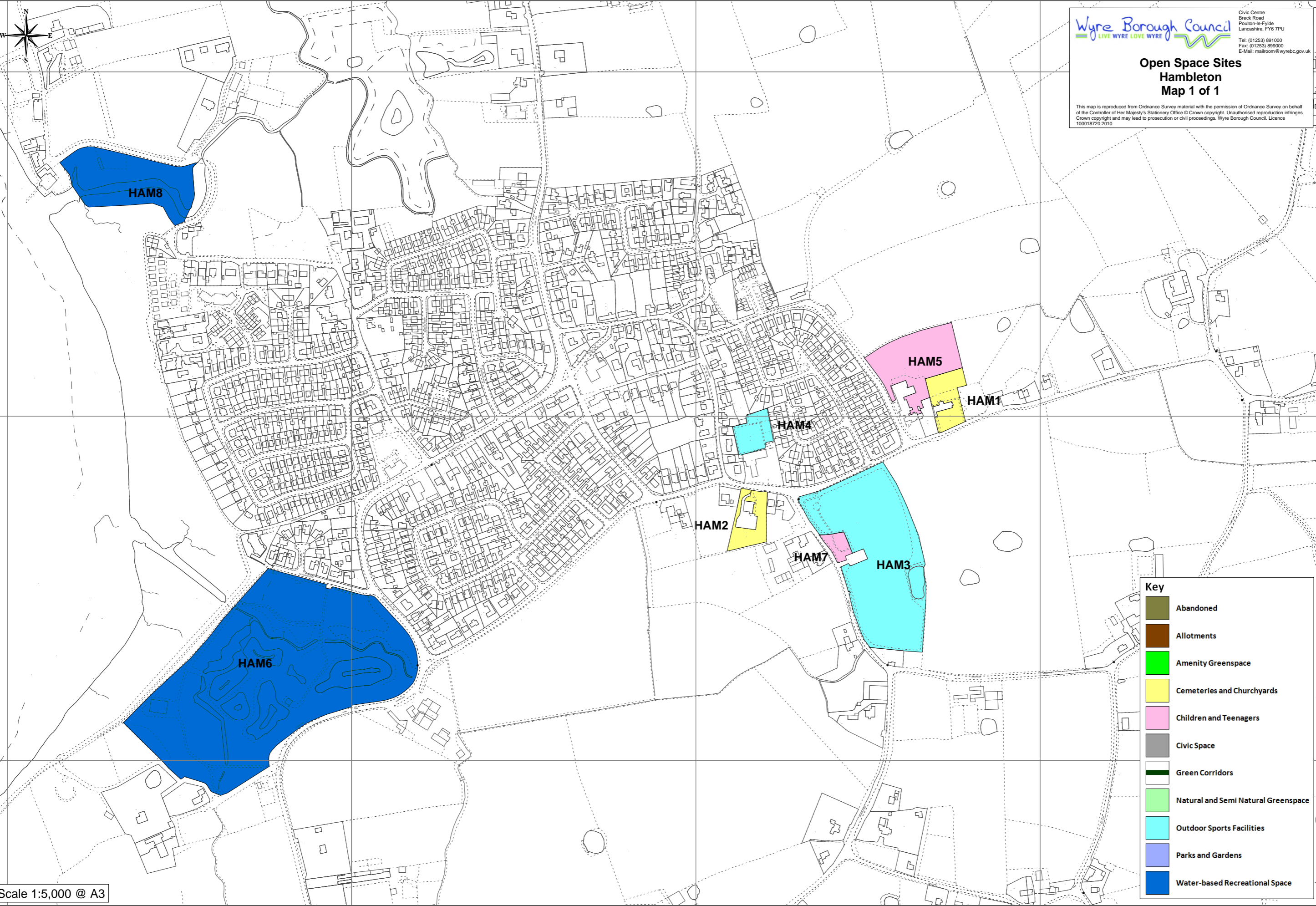
Reference	Name	PPG17 classification (primary purpose)	Formal restrictions on use		Type of use and age range					Owner	Features		Provision for children					Qualitative information (1 = poor, 5 = good)					Safety & security (1 = poor, 5 = good)					
			Public access	Private access	Restriction on activity	Walking/relaxing	Dog walking	Meeting/socialising	Playing sport		Informal play	Seating areas	Structures	Play equipment	Youth shelter	Skateboard ramp	Basketball hoops	Other	Evidence of vandalism and graffiti	Condition of provision for youths	Litter	Extent of dog fouling	Landscape quality/ maintenance	Noise levels emanating from site	Good access for all (inc. disabled)	Natural surveillance from neighbours and passers-by	Safe routes through	Separated from areas of major vehicle movements and accessible via pedestrian routes
HAM1	St Mary's Church, Church Lane	<b>Cemeteries and churchyards</b>	Y			Y	N	Y	N	N	Church	Y	Y	N	N	N	N	N	5		5	5	5	5	4	4	4	5
HAM2	St Francis of Assisi Church, Church Lane	<b>Cemeteries and churchyards</b>	Y			Y	N	Y	N	N	Church	N	Y	N	N	N	N	N		5	5	4	5	4	4	4	4	
HAM3	Bob Williamson Park	<b>Outdoor sports facilities</b>	Y			Y	Y	Y	Y	Y	Hambleton PC	Y	Y	N	N	N	N	N	5	3	5	5	5	4			5	
HAM4	Sports and Social Club	<b>Outdoor sports facilities</b>	N			N	N	N	Y	N	Hambleton Sports Club	Y	Pavilion	N	N	N	N	N	5	5	5	5	5		4	3	4	
HAM5	Hambleton County Primary Sch	<b>Provision for children and teenagers</b>	N			N	N	N	Y	Y	LCC	Y		Y	Y	N	N	N	5	5	5	5	5	5	5	5	5	5
HAM6	Hambleton Fisheries	<b>Water-based recreational space</b>	N	Y		N	N	Y	Y	N		Y	Booking Office	N	N	N	N	N	5	5	5		5	5	1	5	5	
HAM7	Bob Williamson Park play area	<b>Provision for children and teenagers</b>	Y		5-14 yrs	N	N	N	N	Y		Y	Picnic tables	Y	N	N	N	N	4	5	5	3	5	5	3	5	4	
HAM8	Wardley's Creek	<b>Water-based recreational space</b>	N	Y		Y	N	Y	Y	N		N	Jetties	N	N	N	N	N	5	3	5	4	5	2	5	4	2	

336500m

70

75












338000m




 Civic Centre  
 Breck Road  
 Poulton-le-Fylde  
 Lancashire, FY6 7PU  
 Tel: (01253) 891000  
 Fax: (01253) 899000  
 E-Mail: [mailroom@wyrebc.gov.uk](mailto:mailroom@wyrebc.gov.uk)

**Open Space Sites  
 Hambleton  
 Map 1 of 1**

This map is reproduced from Ordnance Survey material with the permission of Ordnance Survey on behalf of the Controller of Her Majesty's Stationery Office © Crown copyright. Unauthorised reproduction infringes Crown copyright and may lead to prosecution or civil proceedings. Wyre Borough Council. Licence 100018720 2010

Key	
	Abandoned
	Allotments
	Amenity Greenspace
	Cemeteries and Churchyards
	Children and Teenagers
	Civic Space
	Green Corridors
	Natural and Semi Natural Greenspace
	Outdoor Sports Facilities
	Parks and Gardens
	Water-based Recreational Space

Scale 1:5,000 @ A3

336500m

70

75

338000m

**Inskip (Population: 879)**

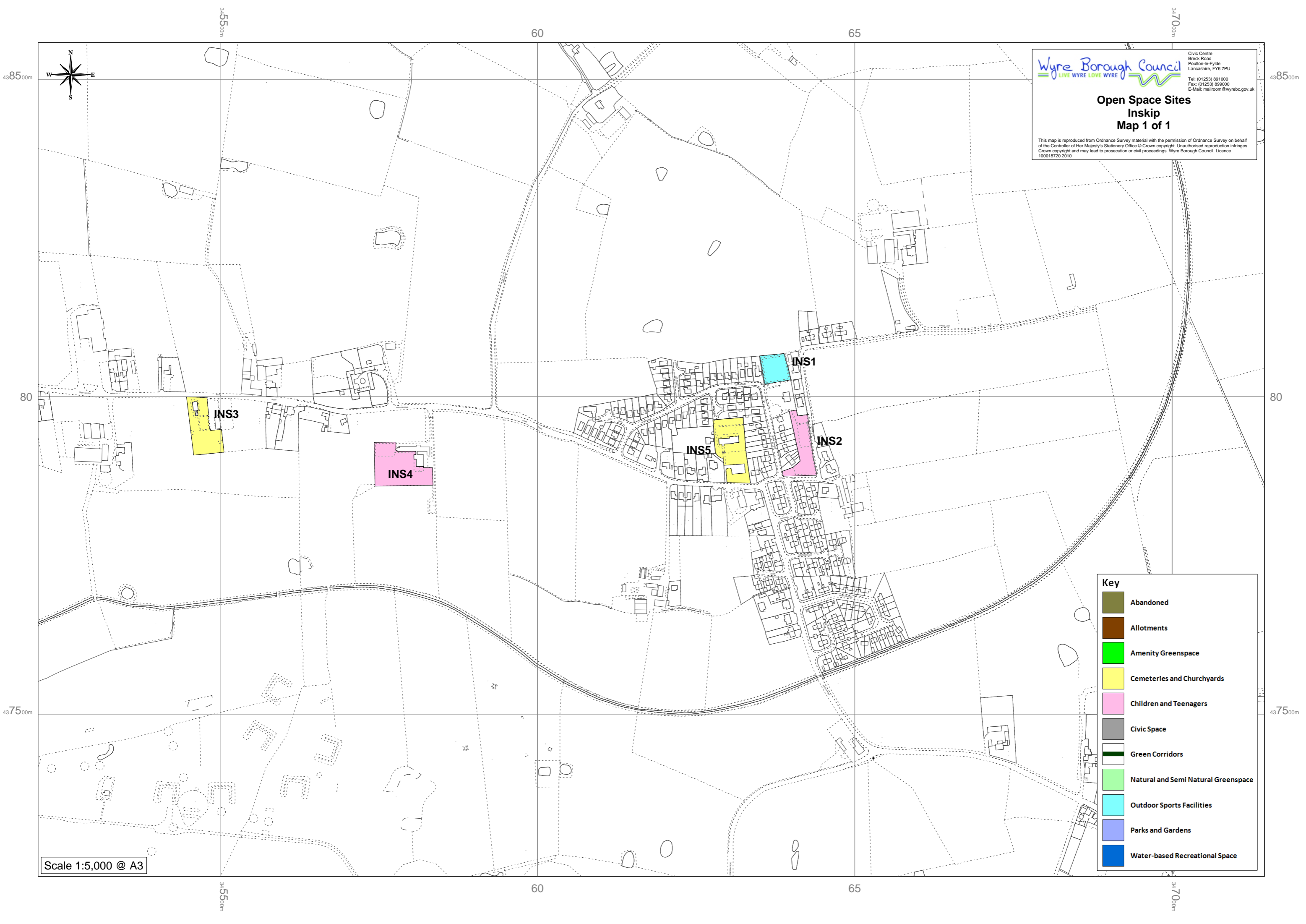
Location			Size		
Site Ref	Name / Address	PPG17 Classification	Area (Ha)	Number of pitches	General comments
INS1	Bowling Green, Manor Road	<i>Outdoor sports facilities (other)</i>	0.18		1 bowling green, private
INS2	School Lane	<i>Provision for children and teenagers (other)</i>	0.28	1	5-a-side football
INS3	Baptist Church, Preston Road	<i>Cemeteries and churchyards</i>	0.33		
INS4	St Peter's CofE Primary School	<i>Provision for children and teenagers (schools)</i>	0.48		
INS5	St Peters Church, School Lane	<i>Cemeteries and churchyards</i>	0.37		
<b>Total</b>			<b>1.64</b>	<b>1</b>	


**Summary**

PPG17 Classification	Total number	Size	
		Area (Ha)	per 1000 population (ha)
Parks and gardens	0	0.00	0.00
Amenity greenspace	0	0.00	0.00
Outdoor sports facilities (schools)	0	0.00	0.00
Outdoor sports facilities (golf)	0	0.00	0.00
Outdoor sports facilities (other)	1	0.18	0.20
Allotments	0	0.00	0.00
Cemeteries and churchyards	2	0.70	0.80
Natural and semi-natural greenspace	0	0.00	0.00
Provision for children and teenagers (schools)	1	0.48	0.55
Provision for children and teenagers (other)	1	0.28	0.32
Green corridors	0	0.00	0.00
Civic spaces	0	0.00	0.00
Water-based recreational space	0	0.00	0.00
	<b>5</b>	<b>1.64</b>	
		<i>per 1000 population (ha)</i>	<b>1.87</b>

**Inskip (Qualitative information)**












Reference	Name	PPG17 classification (primary purpose)	Formal restrictions on use		Type of use and age range					Owner	Features		Provision for children					Qualitative information (1 = poor, 5 = good)							Safety & security (1 = poor, 5 = good)				
			Public access	Private access	Restriction on activity	Walking/relaxing	Dog walking	Meeting/socialising	Playing sport		Informal play	Seating areas	Structures	Play equipment	Youth shelter	Skateboard ramp	Basketball hoops	Other	Evidence of vandalism and graffiti	Condition of provision for youths	Litter	Extent of dog fouling	Landscape quality/ maintenance	Noise levels emanating from site	Good access for all (inc. disabled)	Natural surveillance from neighbours and passers-by	Safe routes through	Separated from areas of major vehicle movements and accessible via pedestrian routes	
INS1	Bowlimg Green, Manor Road	<b>Outdoor Sports Facilities</b>	Y		Y	N	N	Y	Y	N		Y		N	N	N	N	N	5		5	5	5	5	5	5	3	3	5
INS2	School Lane	<b>Provision for Children and Teenagers</b>	Y			N	N	Y	Y	Y		N		Y	N	N	Y	Y	5	5	5	5	5	5	5	5	3	2	5
INS3	Baptist Church, Preston Road	<b>Cemeteries and Churchyards</b>	Y			Y	N	Y	N	N		N	Grave stones	N	N	N	N	N	5		5	5	5	5	5	5	5	5	1
INS4	St Peter's CofE Primary School	<b>Provision for Children and Teenagers</b>	N	Y		N	N	N	Y	Y		Y		Y	N	N	Y	N	5		5	5	5	5	5	5	5	5	5
INS5	St Peters Church, School Lane	<b>Cemeteries and Churchyards</b>	Y			Y	N	Y	N	N		Y	Y	N	N	N	N	N	5		5	5	5	5	5	5	4	5	5




 Civic Centre  
 Breck Road  
 Poulton-le-Fylde  
 Lancashire, FY6 7PU  
 Tel: (01253) 891000  
 Fax: (01253) 899000  
 E-Mail: [mailroom@wyrebc.gov.uk](mailto:mailroom@wyrebc.gov.uk)

### Open Space Sites Inskip Map 1 of 1

This map is reproduced from Ordnance Survey material with the permission of Ordnance Survey on behalf of the Controller of Her Majesty's Stationery Office © Crown copyright. Unauthorised reproduction infringes Crown copyright and may lead to prosecution or civil proceedings. Wyre Borough Council. Licence 100018720 2010

Key	
	Abandoned
	Allotments
	Amenity Greenspace
	Cemeteries and Churchyards
	Children and Teenagers
	Civic Space
	Green Corridors
	Natural and Semi Natural Greenspace
	Outdoor Sports Facilities
	Parks and Gardens
	Water-based Recreational Space

Scale 1:5,000 @ A3

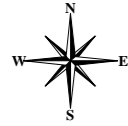
**Myerscough (Population: 700)**

Location		Size		General comments	
Site Ref	Name / Address	PPG17 Classification	Area (Ha)		Number of pitches
MY1	Myerscough College sports pitches	<b>Outdoor sports facilities (other)</b>	14.70	11	4 full-size football, 4 half-size football, 2 rugby, 1 all-weather pitch. (Some pairs of pitches double as cricket fields)
MY2	Myerscough College golf course	<b>Outdoor sports facilities (golf)</b>	18.77		
MY3	Myerscough College gardens	<b>Parks and gardens</b>	10.98		High quality parks around college; excellent biodiversity resource
MY4	Myerscough College Crow Wood	<b>Natural and semi-natural greenspace</b>	1.75		
<b>Total</b>			<b>46.20</b>	<b>11</b>	

**Summary**

PPG17 Classification	Total number	Size	
		Area (Ha)	per 1000 population (ha)
Parks and gardens	1	10.98	15.69
Amenity greenspace	0	0.00	0.00
Outdoor sports facilities (schools)	0	0.00	0.00
Outdoor sports facilities (golf)	1	18.77	26.81
Outdoor sports facilities (other)	1	14.70	21.00
Allotments	0	0.00	0.00
Cemeteries and churchyards	0	0.00	0.00
Natural and semi-natural greenspace	1	1.75	2.50
Provision for children and teenagers (schools)	0	0.00	0.00
Provision for children and teenagers (other)	0	0.00	0.00
Green corridors	0	0.00	0.00
Civic spaces	0	0.00	0.00
Water-based recreational space	0	0.00	0.00
	<b>4</b>	<b>46.20</b>	
	<b>per 1000 population (ha)</b>	<b>66.00</b>	



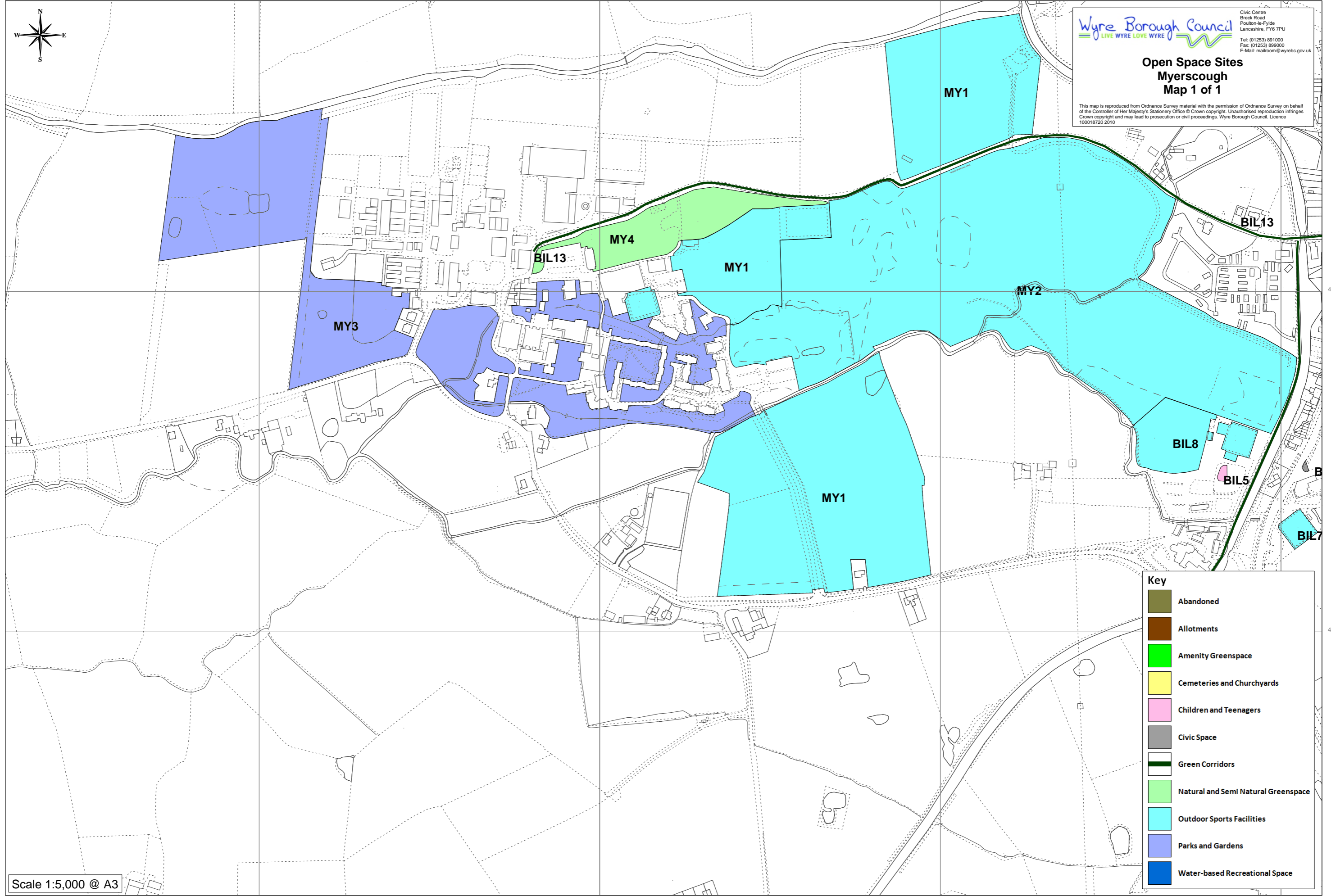


Wyre Borough Council  
LIVE WYRE LOVE WYRE

Civic Centre  
Breck Road  
Poulton-le-Fylde  
Lancashire, FY6 7PU  
Tel: (01253) 891000  
Fax: (01253) 899000  
E-Mail: [mailroom@wyrebc.gov.uk](mailto:mailroom@wyrebc.gov.uk)

### Open Space Sites Myerscough Map 1 of 1

This map is reproduced from Ordnance Survey material with the permission of Ordnance Survey on behalf of the Controller of Her Majesty's Stationery Office © Crown copyright. Unauthorised reproduction infringes Crown copyright and may lead to prosecution or civil proceedings. Wyre Borough Council. Licence 100018720 2010



Key	
	Abandoned
	Allotments
	Amenity Greenspace
	Cemeteries and Churchyards
	Children and Teenagers
	Civic Space
	Green Corridors
	Natural and Semi Natural Greenspace
	Outdoor Sports Facilities
	Parks and Gardens
	Water-based Recreational Space

Scale 1:5,000 @ A3

349500m 00 05 35100m  
44000m 439500m  
349500m 00 05 35100m



**Pilling (Population: 2,379)**

Location			Size		
Site Ref	Name / Address	PPG17 Classification	Area (Ha)	Number of pitches	General comments
PIL1	Pilling Methodist Church, Smallwood Hey Road	<i>Cemeteries and churchyards</i>	0.27		
PIL2_	Next to Glenfield Farm	<i>Abandoned</i>			Disused tennis courts
PIL3	Sandy Dene	<i>Provision for children and teenagers (other)</i>	0.11		
PIL4	St John the Baptist Church, School Lane	<i>Cemeteries and churchyards</i>	0.21		
PIL5	School Lane	<i>Outdoor sports facilities (other)</i>	0.13		Bowling green
PIL6	Golden Ball Hotel	<i>Outdoor sports facilities (other)</i>	0.41		1 bowling green, 1 tennis court
PIL7	Taylor's Lane pitch	<i>Outdoor sports facilities (other)</i>	0.45	1	Football pitch
PIL8	Off School Lane	<i>Outdoor sports facilities (other)</i>	0.98	1	Football pitch
PIL9	Chapel, Off School Lane	<i>Cemeteries and churchyards</i>	0.66		
PIL10	Elletson Arms	<i>Outdoor sports facilities (other)</i>	0.14		Bowling green
PIL11	St William's Catholic Church	<i>Cemeteries and churchyards</i>	0.13		
PIL12	Taylor's Lane play area	<i>Provision for children and teenagers (other)</i>	0.03		Adjacent to PIL7
PIL13	St William's RC Primary School	<i>Provision for children and teenagers (schools)</i>	0.49		PIL11 forms frontage giving attractive setting
PIL14	St John's CofE School	<i>Provision for children and teenagers (schools)</i>	0.67		Mature trees at front of site. Wind turbine
<b>Total</b>			<b>4.68</b>	<b>2</b>	

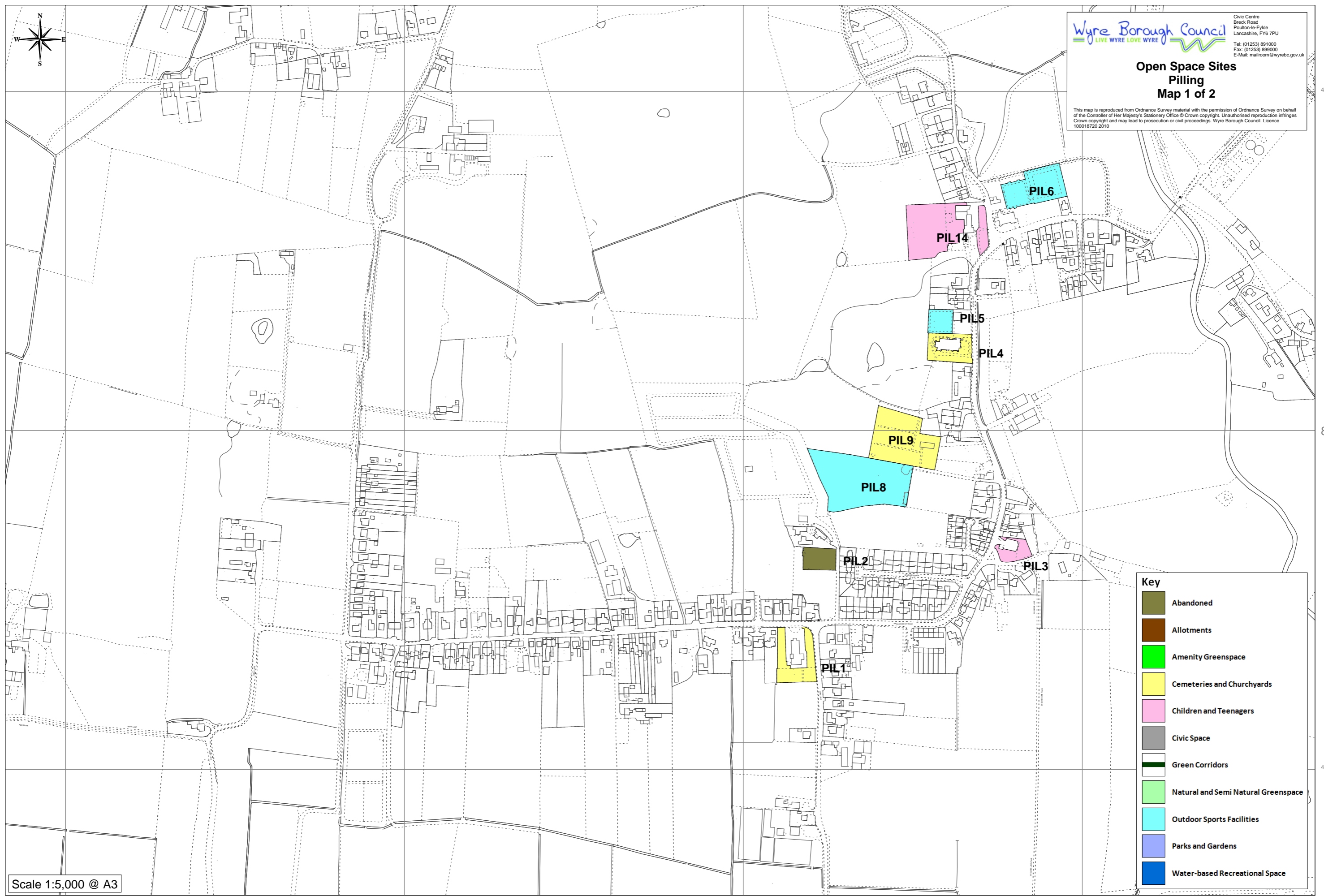
**Summary**

PPG17 Classification	Total number	Size	
		Area (Ha)	<i>per 1000 population (ha)</i>
Parks and gardens	0	0.00	<i>0.00</i>
Amenity greenspace	0	0.00	<i>0.00</i>
Outdoor sports facilities (schools)	0	0.00	<i>0.00</i>
Outdoor sports facilities (golf)	0	0.00	<i>0.00</i>
Outdoor sports facilities (other)	5	2.11	<i>0.89</i>
Allotments	0	0.00	<i>0.00</i>
Cemeteries and churchyards	4	1.27	<i>0.53</i>
Natural and semi-natural greenspace	0	0.00	<i>0.00</i>
Provision for children and teenagers (schools)	2	1.16	<i>0.49</i>
Provision for children and teenagers (other)	2	0.14	<i>0.06</i>
Green corridors	0	0.00	<i>0.00</i>
Civic spaces	0	0.00	<i>0.00</i>
Water-based recreational space	0	0.00	<i>0.00</i>
<b>Total</b>	<b>13</b>	<b>4.68</b>	
	<i>per 1000 population (ha)</i>	<b>1.97</b>	



**Open Space Sites  
 Pilling  
 Map 1 of 2**

This map is reproduced from Ordnance Survey material with the permission of Ordnance Survey on behalf of the Controller of Her Majesty's Stationery Office © Crown copyright. Unauthorised reproduction infringes Crown copyright and may lead to prosecution or civil proceedings. Wyre Borough Council. Licence 100018720 2010



Key	
	Abandoned
	Allotments
	Amenity Greenspace
	Cemeteries and Churchyards
	Children and Teenagers
	Civic Space
	Green Corridors
	Natural and Semi Natural Greenspace
	Outdoor Sports Facilities
	Parks and Gardens
	Water-based Recreational Space

Scale 1:5,000 @ A3

34100m

15

34200m

449000m

449000m



Civic Centre  
Beck Road  
Poulton-le-Fylde  
Lancashire, FY6 7PU  
Tel: (01253) 891000  
Fax: (01253) 899000  
E-Mail: mailroom@wyrec.gov.uk

### Open Space Sites Pilling Map 2 of 2

This map is reproduced from Ordnance Survey material with the permission of Ordnance Survey on behalf of the Controller of Her Majesty's Stationery Office © Crown copyright. Unauthorised reproduction infringes Crown copyright and may lead to prosecution or civil proceedings. Wyre Borough Council. Licence 100018720 2010

85

85

PIL12  
PIL7

80

80

PIL10  
PIL13  
PIL11

447500m

447500m

Key	
	Abandoned
	Allotments
	Amenity Greenspace
	Cemeteries and Churchyards
	Children and Teenagers
	Civic Space
	Green Corridors
	Natural and Semi Natural Greenspace
	Outdoor Sports Facilities
	Parks and Gardens
	Water-based Recreational Space

Scale 1:5,000 @ A3

34100m

15

34200m

**Poulton-le-Fylde (Population: 18,588)**

Location			Size		
Site Ref	Name / Address	PPG17 Classification	Area (Ha)	Number of pitches	General comments
PLF1	Tithebarn St / Poulton Rd	<b>Amenity greenspace</b>	2.39		Stream. Opportunity to provide informal kickabout area by mowing an area of grass shorter. Part of site identified for woodland planting as part of council's urban woodland creation scheme
PLF2	The Avenue	<b>Amenity greenspace</b>	0.36		
PLF3	Carleton Green (Farnham Way etc)	<b>Amenity greenspace</b>	1.91		
PLF4	Carleton Green (Caldicot Way)	<b>Amenity greenspace</b>	0.57		
PLF5	Rington Farm	<b>Amenity greenspace</b>	0.26		Opportunity to add roadside fencing to make more usable as play space
PLF6	Carleton Bowling club	<b>Outdoor sports facilities (other)</b>	0.19		1 bowling green, private
PLF7	Blackpool Old Rd	<b>Amenity greenspace</b>	0.57		Stream
PLF8	Chew Gardens	<b>Natural and semi-natural greenspace</b>	0.71		Pond
PLF9	Rutland Avenue	<b>Allotments</b>	0.14		6 plots
PLF10	Cottam Hall	<b>Outdoor sports facilities (other)</b>	8.13	6	4 full football pitches, 1 half size, 1 cricket. Some unused land: opportunity to extend allotment provision?
PLF11	Lawnswood Avenue	<b>Amenity greenspace</b>	0.14		Includes path with potential to form part of safer route to school
PLF12	Compley Ave	<b>Provision for children and teenagers (other)</b>	0.20		

Location			Size		
Site Ref	Name / Address	PPG17 Classification	Area (Ha)	Number of pitches	General comments
PLF13	Brockway	<i>Amenity greenspace</i>	0.17		Mature trees
PLF14	Linderbreck Lane	<i>Amenity greenspace</i>	0.12		Opportunity to add fencing from road and reduce random shrub cover to make more useful for play
PLF15	Holts Lane	<i>Abandoned</i>			Site currently occupied by United Utilities temporary works
PLF16	Brockholes Crescent	<i>Amenity greenspace</i>	0.02		Opportunity to add roadside fencing to make more usable as play space
PLF17	Sheringham Way	<i>Amenity greenspace</i>	0.10		Slope to SW edge makes less usable. Fencing would improve
PLF18	The Laurels	<i>Natural and semi-natural greenspace</i>	0.17		Pond
PLF19	Fylde County Cricket	<i>Outdoor sports facilities (other)</i>	1.47	1	1 cricket pitch, Private
PLF20	Moorland Road Cemetery	<i>Cemeteries and churchyards</i>	0.70		
PLF21	Market Place/Church Street	<i>Civic spaces</i>	0.21		
PLF22	St Chads	<i>Cemeteries and churchyards</i>	0.36		
PLF23	St Chads Tennis Club	<i>Outdoor sports facilities (other)</i>	0.17		3 tennis courts, private
PLF24	Jean Stansfield Memorial Park	<i>Parks and gardens</i>	2.18		Opportunity to include better facilities e.g. café/kiosk, toilets, outdoor events space
PLF25	Jean Stansfield Memorial Park youth	<i>Provision for children and teenagers (other)</i>	0.15	1	MUGA, youth shelter
PLF26	Civic Centre	<i>Outdoor sports facilities (other)</i>	3.66	3	2 full football pitches, 1 half size

Location			Size		
Site Ref	Name / Address	PPG17 Classification	Area (Ha)	Number of pitches	General comments
PLF27	Civic Centre Grounds	<b>Parks and gardens</b>	0.99		Opportunity to improve accessibility to the public. High quality space of considerable biodiversity value; used for weddings
PLF28	Poulton New Cemetery	<b>Cemeteries and churchyards</b>	1.84		
PLF29	Tithebarn St / Poulton Rd play area	<b>Provision for children and teenagers (other)</b>	0.03		
PLF30	Cottam Hall play area	<b>Provision for children and teenagers (other)</b>	0.04		
PLF31	Jean Stansfield Memorial Park bowling	<b>Outdoor sports facilities (other)</b>	0.24		1 bowling green
PLF32	Jean Stansfield Memorial Park play area	<b>Provision for children and teenagers (other)</b>	0.10		
PLF33	Baines School	<b>Outdoor sports facilities (schools)</b>	4.95	5	3 football/rugby pitches, 1 cricket field, 1 hard-surfaced court (was once 4 pitches and 2 cricket fields)
PLF34	St John's RC Primary School	<b>Provision for children and teenagers (schools)</b>	0.68		
PLF35	Carleton Green School	<b>Provision for children and teenagers (schools)</b>	0.89		
PLF36	Carr Head Primary School	<b>Provision for children and teenagers (schools)</b>	1.73		
PLF37	Buckingham Way	<b>Natural and semi-natural greenspace</b>	0.17		Opportunity to connect through to car park at rear of Castle Gardens. Neglected space
PLF38	St Chad's CofE Infant & Junior School	<b>Provision for children and teenagers (schools)</b>	1.15		
PLF39	St Hilda's CofE Primary School	<b>Provision for children and teenagers (schools)</b>	1.07		



Location			Size		
Site Ref	Name / Address	PPG17 Classification	Area (Ha)	Number of pitches	General comments
PLF40	Bispham Road	<b>Amenity greenspace</b>	0.30		Opportunity to add roadside fencing to make more usable as play space
PLF41	Bispham Road play area	<b>Provision for children and teenagers (other)</b>	0.01		
PLF42	Carleton Green (Farnham Way) play area	<b>Provision for children and teenagers (other)</b>	0.04		Well-equipped site, well located.
PLF43	Former St Joseph's School	<b>Abandoned</b>			Site allocated for playing fields in adopted local plan (policy TREC15/3). Used by dog walkers (with owners' consent???)
PLF44	Shirley Heights	<b>Amenity greenspace</b>	0.55		
PLF45	Hodgson Place	<b>Amenity greenspace</b>	0.06		Opportunity to provide fencing to make useful for informal play
PLF46	Emmanuel Christian School	<b>Provision for children and teenagers (schools)</b>	0.60		
PLF47	Fylde Farm	<b>Abandoned</b>			Open land (former playing fields) in green belt unlikely to be returned to use for public benefit (was identified under policy TREC14 of adopted local plan)
PLF48	Path adj Booths car park	<b>Green corridors</b>			Little public benefit from western section if alternative through Booths is public route. Western section is very poor litter-strewn alley. Eastern section is important link
PLF49	Paths betw Garstang Rd W and town centre	<b>Green corridors</b>			Needs better signage. Facility to allow mixed cycling / pedestrian use would improve usefulness

Location			Size		
Site Ref	Name / Address	PPG17 Classification	Area (Ha)	Number of pitches	General comments
PLF50	Ladybower La/Horse Bridge Watercourse	<i>Green corridors</i>			Opportunity to extend across Cottam Hall playing fields (PLF10)
PLF51	Nightingale Dr/Lawnswood Ave	<i>Green corridors</i>			Important connection from estate to bus stop
PLF52	Garstang Rd W/Bleasdale Ave	<i>Green corridors</i>			Signage as part of longer routes would allow use as safe route to school etc
PLF53	Compley Green	<i>Green corridors</i>			Litter problem. Necessary due to lack of footways on roads and layout. Need signage
PLF54	Newton Ave	<i>Green corridors</i>			Opportunity to form part of safe route to school; needs signage and road crossing
PLF55	Howarth Cres/adj Hodgson Sch	<i>Green corridors</i>			2 sections. Very important route to school; opportunity to improve signage (concealed at school end, absent at other). Potential to permit cycling as dual use path: would widen benefit
PLF56	Alder Gr/Hardhorn Rd	<i>Green corridors</i>			Opportunity to provide signage to promote use
PLF57	Levens Dr/Hardhorn Rd	<i>Green corridors</i>			Opportunity to provide signage to promote use
PLF58	Woodland Dr/Mill Hey Ave	<i>Green corridors</i>			Neighbour remarked that problem of horse-riders using route remains despite signs prohibiting
PLF59	Tithebarn Street - Carleton Green Estate	<i>Green corridors</i>			Strategic route through open spaces, but needs connections at Tithebarn St end. Paths damaged

Location			Size		
Site Ref	Name / Address	PPG17 Classification	Area (Ha)	Number of pitches	General comments
PLF60	Shirley Heights - The Avenue	<b>Green corridors</b>			Bridge over railway. Opportunity to form main link in network of safe green routes. Signage required
PLF61	Heaton Cl/Beeston Ave/Knaresboro Cl	<b>Green corridors</b>			2 sections. Locally useful connection between cul-de sacs. Verge with trees. Provides safe cycling route for small children: needs removal of restriction
PLF62	Arundel Dr - Fleetwood Rd + links	<b>Green corridors</b>			Signage would allow to form part of strategic route. Of great local importance
PLF63	Farnham Way - Carleton Green Sch	<b>Green corridors</b>			
PLF64	Public footpath N of Arundel Dr	<b>Green corridors</b>			
PLF65	Public footpath adj Primrose Way/Winchester Dr	<b>Green corridors</b>			Continuous hedge the entire length, of significant biodiversity value. Very poor linkages to adjoining estates: needs additional access points
PLF66	Roylen Ave/Bispham Rd	<b>Green corridors</b>			Drainage problem
PLF67	Shirley Heights - Breck Road	<b>Green corridors</b>			Signage as part of longer routes would allow use as safe route to school etc. Already so used but needs waymarking/separation through car park
PLF68	Hodgson High School	<b>Outdoor sports facilities (schools)</b>	5.73	5	3 football/rugby pitches, 1 cricket field, sand mini-pitch, 2 tennis courts/MUGAs
PLF69	St John's RC Church	<b>Cemeteries and churchyards</b>	0.43		
PLF70	Sawthorpe Walk - Torside	<b>Green corridors</b>			
PLF71	Totnes Cl - The Paddock	<b>Green corridors</b>			Opportunity to provide signage and to make part of longer route
PLF72	Poulton Golf Club	<b>Outdoor sports facilities (golf)</b>	19.17		Hedges, stream provide biodiversity resource
PLF73	St Martin & St Hilda's Church	<b>Cemeteries and churchyards</b>	0.13		

Location			Size		
Site Ref	Name / Address	PPG17 Classification	Area (Ha)	Number of pitches	General comments
PLF74	The Breck Primary School, Fouldrey Ave	<i>Provision for children and teenagers (schools)</i>	1.31		
PLF75	Brookfield School, Fouldrey Ave	<i>Provision for children and teenagers (schools)</i>	0.49		
PLF76	Moorland Tennis Club	<i>Outdoor sports facilities (other)</i>	0.33		6 tennis courts
<b>Total</b>			<b>68.08</b>	<b>21</b>	

### Summary

PPG17 Classification	Total number	Size	
		Area (Ha)	per 1000 population (ha)
Parks and gardens	2	3.17	<i>0.17</i>
Amenity greenspace	14	7.52	<i>0.40</i>
Outdoor sports facilities (schools)	2	10.68	<i>0.57</i>
Outdoor sports facilities (golf)	1	19.17	<i>1.03</i>
Outdoor sports facilities (other)	6	13.86	<i>0.75</i>
Allotments	1	0.14	<i>0.01</i>
Cemeteries and churchyards	5	3.46	<i>0.19</i>
Natural and semi-natural greenspace	3	1.05	<i>0.06</i>
Provision for children and teenagers (schools)	8	7.92	<i>0.43</i>
Provision for children and teenagers (other)	7	0.57	<i>0.03</i>
Green corridors	22	0.00	<i>0.00</i>
Civic spaces	1	0.21	<i>0.01</i>
Water-based recreational space	0	0.00	<i>0.00</i>
<b>Total</b>	<b>72</b>	<b>67.75</b>	
	<i>per 1000 population (ha)</i>	<b>3.64</b>	

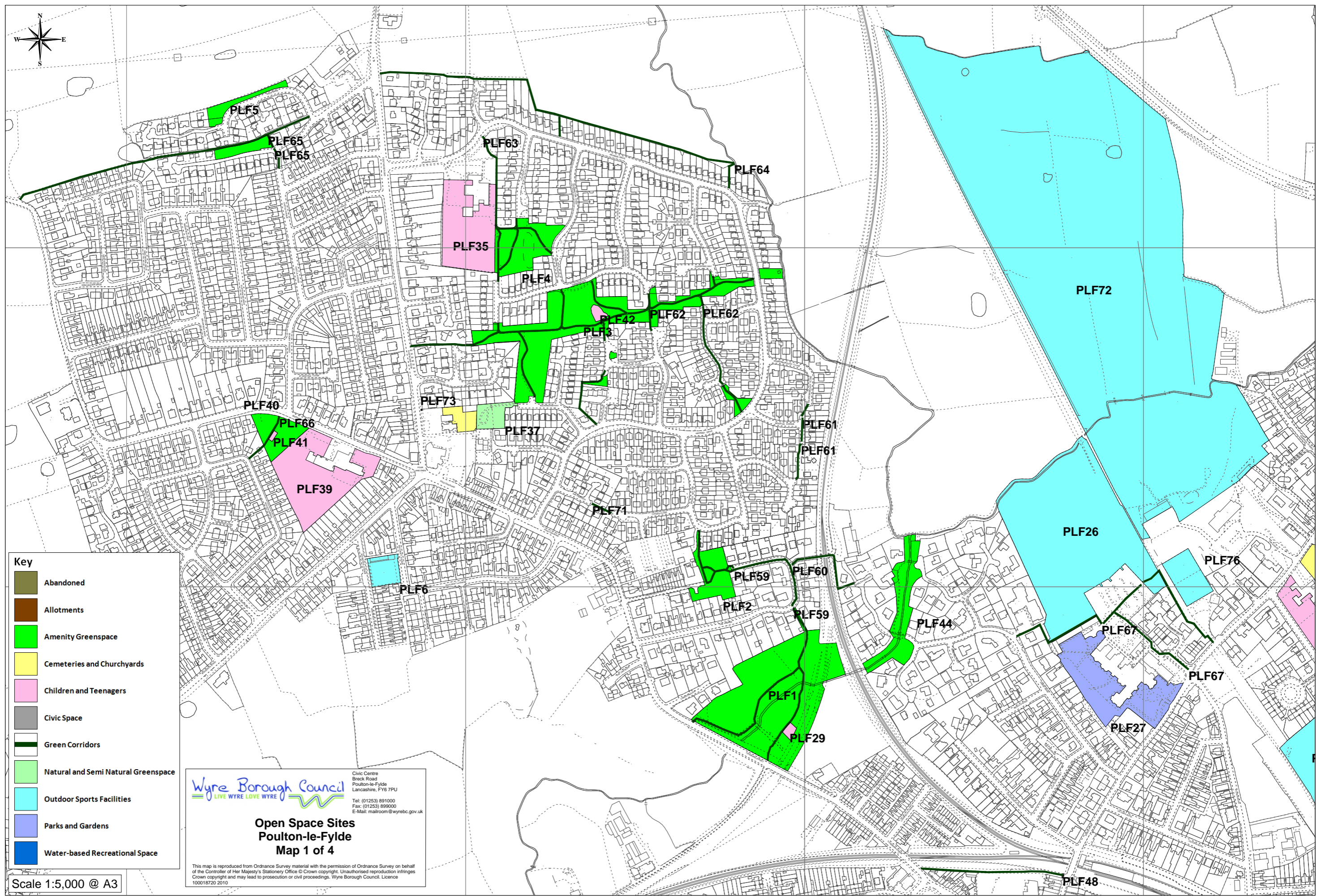




Reference	Name	PPG17 classification (primary purpose)	Formal restrictions on use			Type of use and age range					Owner	Features		Provision for children						Qualitative information (1 = poor, 5 = good)						Safety & security (1 = poor, 5 = good)				
			Public access	Private access	Restriction on activity	Walking/relaxing	Dog walking	Meeting/socialising	Playing sport	Informal play		Seating areas	Structures	Play equipment	Youth shelter	Skateboard ramp	Basketball hoops	Other	Evidence of vandalism and graffiti	Condition of provision for youths	Litter	Extent of dog fouling	Landscape quality/ maintenance	Noise levels emanating from site	Good access for all (inc. disabled)	Natural surveillance from neighbours and passers-by	Safe routes through	Separated from areas of major vehicle movements and accessible via pedestrian routes		
PLF42	Carleton Green (Farnham Way) play area	<i>Provision for children and teenagers (other)</i>	Y		5-14 yrs	N	N	N	N	Y	WBC	Y		Y	N	N	N	N	5		3	5	4	5	5	5	5	5	5	5
PLF43	Former St Joseph's School	<i>Abandoned</i>	?			Y	Y	N	N	N		N		N	N	N	N	N	2		2	1	1	5		5	5	5		
PLF44	Shirley Heights	<i>Amenity greenspace</i>	Y			Y	Y	Y	N	Y		N		N	N	N	N	N	5		4	5	5	5	5	4	5	5		
PLF45	Hodgson Place	<i>Amenity greenspace</i>	Y		"No ball games" sign	Y	Y	Y	N	Y	WBC	N		N	N	N	N	N	5		3	5	4	5	5	5	5	1	1	
PLF46	Emmanuel Christian School	<i>Provision for children and teenagers (schools)</i>	N	Y		N	N	N	Y	Y																				
PLF47	Fylde Farm	<i>Abandoned</i>	N																											
PLF48	Path adj Booths car park	<i>Green corridors</i>	Y			Y	N	N	N	N	Network Rail (part)	N		N	N	N	N	N	1		1	5	3	5	2	1	3	5		
PLF49	Paths betw Garstang Rd W and town centre	<i>Green corridors</i>	Y		No cycling (on parts of route)	Y	Y	N	N	Y		N		N	N	N	N	N	5		3	5	4	5	5	5	5	5	4	
PLF50	Ladybower La/Horse Bridge Watercourse	<i>Green corridors</i>	Y			Y	Y	Y	N	Y		N		N	N	N	N	N	5		2	3	5	5	5	5	5	5	5	
PLF51	Nightingale Dr/Lawnswood Ave	<i>Green corridors</i>	Y			Y	Y	Y	N	Y		N	Bus shelter	N	N	N	N	N	5		2	5	4	5	5	5	5	5	5	
PLF52	Garstang Rd W/Bleasdale Ave	<i>Green corridors</i>	Y		No horse riding	Y	Y	N	N	Y		N	Bollards	N	N	N	N	N	5		5	3		5	5	3	5	5		
PLF53	Compley Green	<i>Green corridors</i>	Y			Y	Y	N	N	Y		N		N	N	N	N	N	4		1	5	1	5	4	4	5	4		
PLF54	Newton Ave	<i>Green corridors</i>	Y		No cycling	Y	Y	N	N	N		N		N	N	N	N	N	5		4	5	1	5	5	4	5	5		
PLF55	Howarth Cres/adj Hodgson Sch	<i>Green corridors</i>	Y		No cycling	Y	Y	N	N	N		N		N	N	N	N	N	3		1	2	5	5	5	4	5	5		
PLF56	Alder Gr/Hardhorn Rd	<i>Green corridors</i>	Y		No cycling	Y	Y	N	N	N		N	Bollards	N	N	N	N	N	5		3	5	5	5	5	3	5	5		
PLF57	Levens Dr/Hardhorn Rd	<i>Green corridors</i>	Y			Y	Y	N	N	N		N	Gate	N	N	N	N	N	2		1	5		5	3	2	5	5		
PLF58	Woodland Dr/Mill Hey Ave	<i>Green corridors</i>	Y		No cycling or horses	Y	Y	N	N	N		N		N	N	N	N	N	4		5	2		5	5	3	5	5		
PLF59	Tithebarn Street - Carleton Green Estate	<i>Green corridors</i>	Y			Y	Y	Y	N	Y		Y	Gate	N	N	N	N	N	5		4	5	2	5	5	3	5	5		

Reference	Name	PPG17 classification (primary purpose)	Formal restrictions on use			Type of use and age range					Owner	Features		Provision for children					Qualitative information (1 = poor, 5 = good)					Safety & security (1 = poor, 5 = good)					
			Public access	Private access	Restriction on activity	Walking/relaxing	Dog walking	Meeting/socialising	Playing sport	Informal play		Seating areas	Structures	Play equipment	Youth shelter	Skateboard ramp	Basketball hoops	Other	Evidence of vandalism and graffiti	Condition of provision for youths	Litter	Extent of dog fouling	Landscape quality/ maintenance	Noise levels emanating from site	Good access for all (inc. disabled)	Natural surveillance from neighbours and passers-by	Safe routes through	Separated from areas of major vehicle movements and accessible via pedestrian routes	
PLF60	Shirley Heights - The Avenue	<b>Green corridors</b>	Y			Y	Y	N	N	N		N	Barrier railings, bollard	N	N	N	N	N	2		4	1		5	3	1	5	5	
PLF61	Heaton Cl/Beeston Ave/Knaresboro Cl	<b>Green corridors</b>	Y		"No cycling"	Y	Y	N	N	Y		N	Bollards on southern section	N	N	N	N	N	2		2	5	4	5	5	4	5	5	
PLF62	Arundel Dr - Fleetwood Rd + links	<b>Green corridors</b>	Y		No cycling on part	Y	Y	Y	N	Y		N	Dog bins	N	N	N	N	N	5		4	5	5	5	5	5	5	5	
PLF63	Farnham Way - Carleton Green Sch	<b>Green corridors</b>	Y			Y	Y	N	N	Y	WBC	N		N	N	N	N	N	5		1	5	5	5	5	3	5	5	
PLF64	Public footpath N of Arundel Dr	<b>Green corridors</b>	Y			Y	Y	N	N	N		N	Stiles	N	N	N	N	N	5		4	5	1	5	4	5	5	5	
PLF65	Public footpath adj Primrose Way/Winchester Dr	<b>Green corridors</b>	Y			Y	Y	N	N	Y		N	Bridge	N	N	N	N	N	5		3	5	2	5	5	2	5	5	
PLF66	Roylen Ave/Bispham Rd	<b>Green corridors</b>	Y			Y	Y	N	N	Y	WBC	N		N	N	N	N	N	5		3	5	5	5	5	5	5	5	
PLF67	Shirley Heights - Breck Road	<b>Green corridors</b>	Y			Y	Y	Y	N	Y		N		N	N	N	N	N	5		5	5	3	5	3	3	1	1	
PLF68	Hodgson High School	<b>Outdoor sports facilities (schools)</b>	N	Y		N	N	N	Y	Y		N	N	N	N	Y	Y	5			5	5	5	5	5	3	5	2	
PLF69	St John's RC Church	<b>Cemeteries and churchyards</b>	Y			Y	N	Y	N	N	Diocese	Y	Lych Gate, grave stones	N	N	N	N	N	5		4	5	5	5	5	5	5	5	5
PLF70	Sawthorpe Walk - Torside	<b>Green corridors</b>	Y			Y	Y	Y	N	Y		N	Barrier railings	N	N	N	N	N	5		5	5	5	5	5	5	5	5	5
PLF71	Totnes Cl - The Paddock	<b>Green corridors</b>	Y			Y	Y	N	N	Y		N	Barrier railings	N	N	N	N	N	5		1	1		5	5	4	5	5	
PLF72	Poulton Golf Club	<b>Outdoor sports facilities (golf)</b>	Y	Y	Public footpath	Y	N	Y	Y	N	Club	N		N	N	N	N	N	5		5	5	5	5	5	5	5	5	
PLF73	St Martin & St Hilda's Church	<b>Cemeteries and churchyards</b>	Y			Y	N	Y	N	N		Y	N	N	N	N	N	N	5		5	5	5	5	5	5	5	5	
PLF74	The Breck Primary School, Fouldrey Ave	<b>Provision for children and teenagers (schools)</b>	N	Y		N	N	N	Y	Y		Y	Shelter	Y	N	N	N	N	5		5	5	5	5	5	3	5	3	
PLF75	Brookfield School, Fouldrey Ave	<b>Provision for children and teenagers (schools)</b>	N	Y		N	N	N	Y	Y		Y	N	N	N	Y	N	5		5	5	5	5	5	5	1	4	3	
PLF76	Moorland Tennis Club	<b>Outdoor sports facilities (other)</b>	N	Y		N	N	Y	Y	N	Club	Y	Clubhouse	N	N	N	N	N	5		5	5	5	5	5	4	5	5	





**Key**

	Abandoned
	Allotments
	Amenity Greenspace
	Cemeteries and Churchyards
	Children and Teenagers
	Civic Space
	Green Corridors
	Natural and Semi Natural Greenspace
	Outdoor Sports Facilities
	Parks and Gardens
	Water-based Recreational Space

Civic Centre  
 Breck Road  
 Poulton-le-Fylde  
 Lancashire, FY6 7PU  
 Tel: (01253) 891000  
 Fax: (01253) 899000  
 E-Mail: mailroom@wyrebc.gov.uk

**Open Space Sites**  
**Poulton-le-Fylde**  
**Map 1 of 4**

This map is reproduced from Ordnance Survey material with the permission of Ordnance Survey on behalf of the Controller of Her Majesty's Stationery Office © Crown copyright. Unauthorised reproduction infringes Crown copyright and may lead to prosecution or civil proceedings. Wyre Borough Council, Licence 100018720 2010

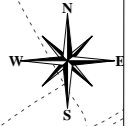
Scale 1:5,000 @ A3

33500m

40

45

33500m



**Wyre Borough Council**  
 LIVE WYRE LOVE WYRE

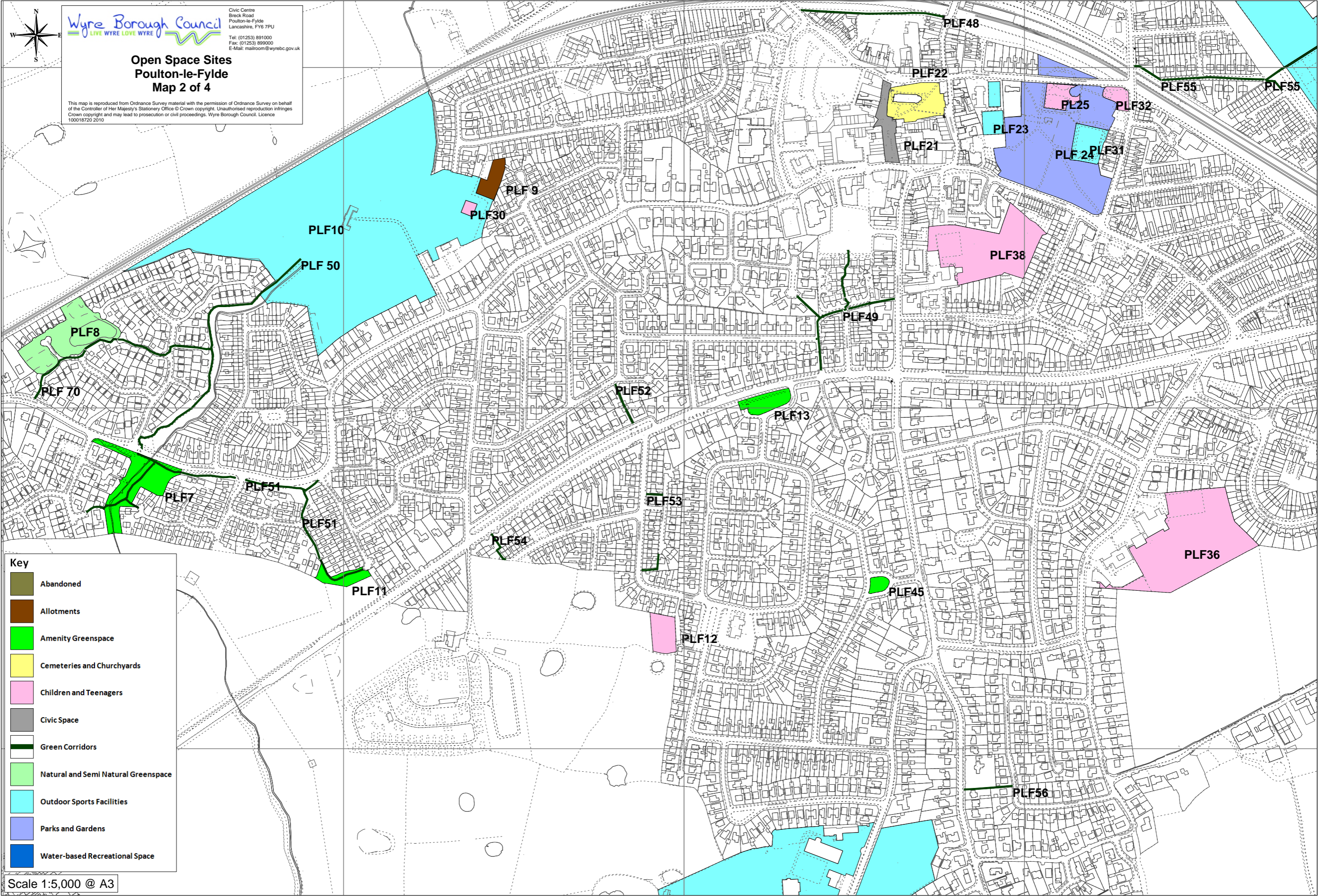
Civic Centre  
 Breck Road  
 Poulton-le-Fylde  
 Lancashire, FY6 7PU  
 Tel: (01253) 891000  
 Fax: (01253) 899000  
 E-Mail: [mailroom@wyrecb.gov.uk](mailto:mailroom@wyrecb.gov.uk)

**Open Space Sites  
 Poulton-le-Fylde  
 Map 2 of 4**

This map is reproduced from Ordnance Survey material with the permission of Ordnance Survey on behalf of the Controller of Her Majesty's Stationery Office © Crown copyright. Unauthorised reproduction infringes Crown copyright and may lead to prosecution or civil proceedings. Wyre Borough Council. Licence 100018720 2010.

439500m

439500m



90

90

Key	
	Abandoned
	Allotments
	Amenity Greenspace
	Cemeteries and Churchyards
	Children and Teenagers
	Civic Space
	Green Corridors
	Natural and Semi Natural Greenspace
	Outdoor Sports Facilities
	Parks and Gardens
	Water-based Recreational Space

Scale 1:5,000 @ A3

438500m

438500m

33500m

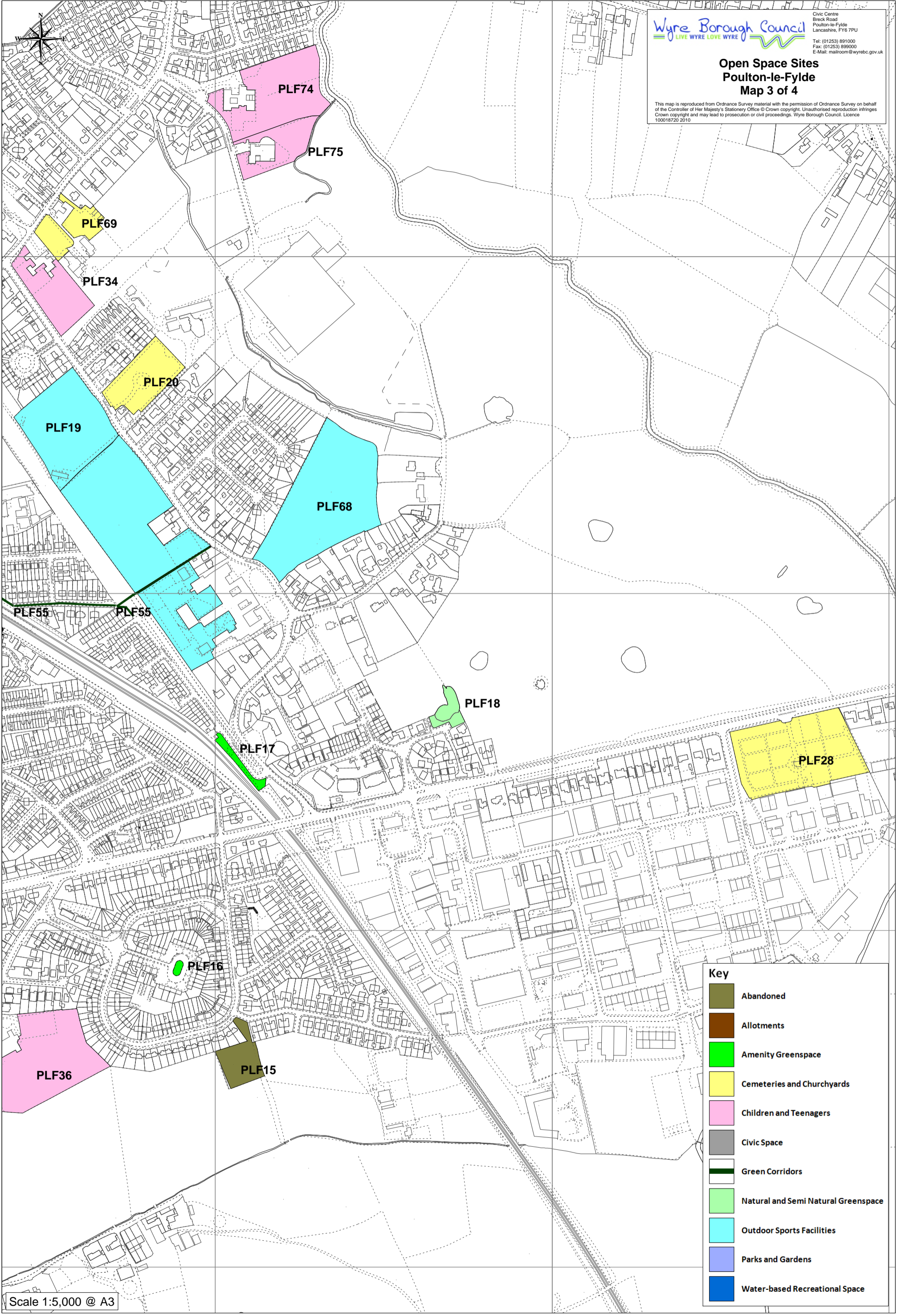
40

45

33500m

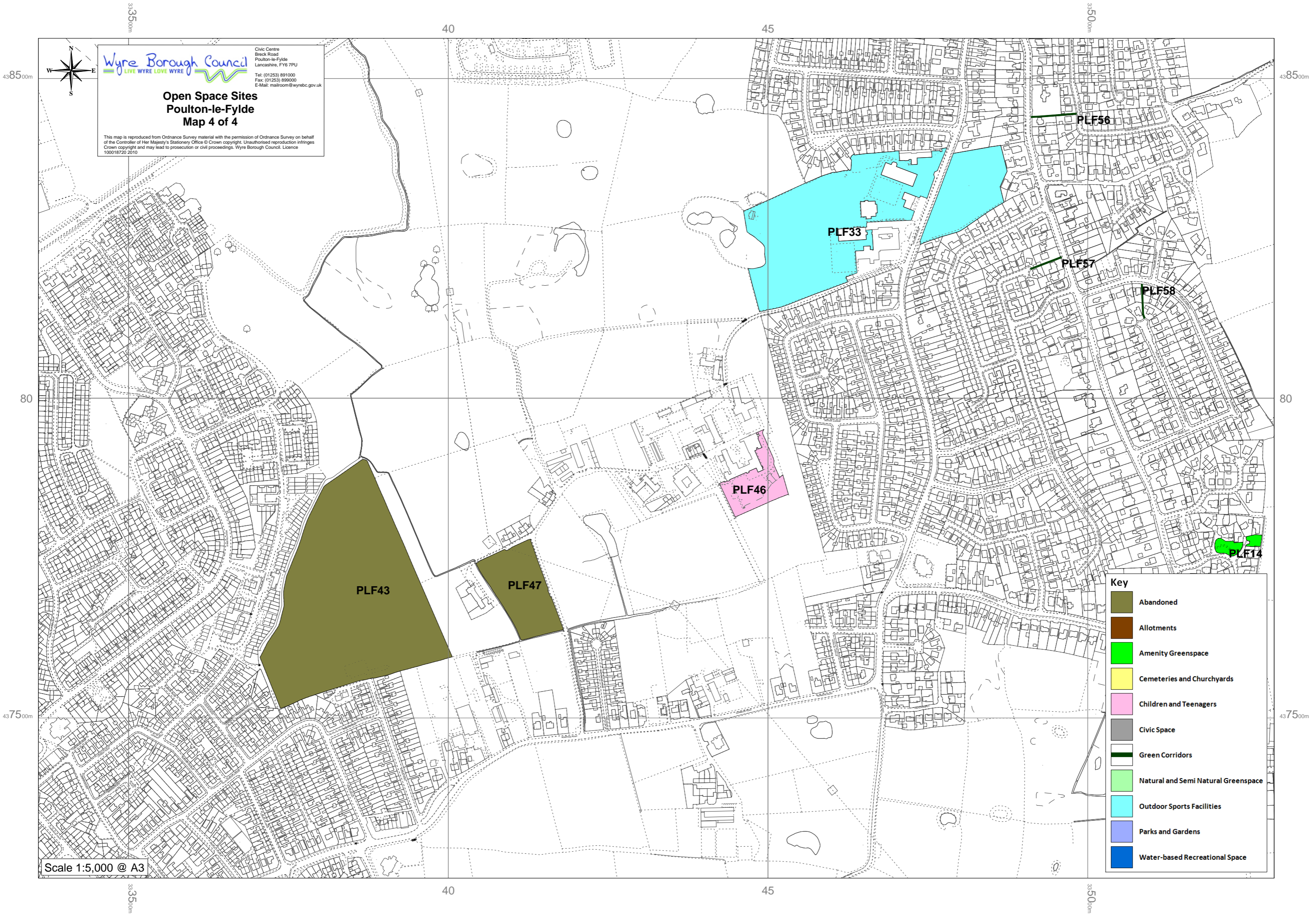
### Open Space Sites Poulton-le-Fylde Map 3 of 4

This map is reproduced from Ordnance Survey material with the permission of Ordnance Survey on behalf of the Controller of Her Majesty's Stationery Office © Crown copyright. Unauthorised reproduction infringes Crown copyright and may lead to prosecution or civil proceedings. Wyre Borough Council, Licence 100018720 2010



Key	
	Abandoned
	Allotments
	Amenity Greenspace
	Cemeteries and Churchyards
	Children and Teenagers
	Civic Space
	Green Corridors
	Natural and Semi Natural Greenspace
	Outdoor Sports Facilities
	Parks and Gardens
	Water-based Recreational Space

Scale 1:5,000 @ A3




 Civic Centre  
 Breck Road  
 Poulton-le-Fylde  
 Lancashire, FY6 7PU  
 Tel: (01253) 891000  
 Fax: (01253) 899000  
 E-Mail: [mailroom@wyrebc.gov.uk](mailto:mailroom@wyrebc.gov.uk)

**Open Space Sites**  
**Poulton-le-Fylde**  
**Map 4 of 4**

This map is reproduced from Ordnance Survey material with the permission of Ordnance Survey on behalf of the Controller of Her Majesty's Stationery Office © Crown copyright. Unauthorised reproduction infringes Crown copyright and may lead to prosecution or civil proceedings. Wyre Borough Council. Licence 100018720 2010

Scale 1:5,000 @ A3

**Preesall & Knott End (Population: 5,744)**


Location			Size		
Site Ref	Name / Address	PPG17 Classification	Area (Ha)	Number of pitches	General comments
PKN1	Esplanade	<i>Civic spaces</i>	0.44		
PKN2	Sandy Lane Sports Centre	<i>Outdoor sports facilities (other)</i>	2.15	3	2 full size and 1 half-size pitches
PKN3	Library, Plantation Ave	<i>Amenity greenspace</i>	0.32		
PKN4	Knott End Working Men's Club	<i>Outdoor sports facilities (other)</i>	0.14		1 bowling green
PKN5	Clarence Road	<i>Cemeteries and churchyards</i>	0.06		
PKN6	St Bernard's Church, Hackensall Road	<i>Cemeteries and churchyards</i>	0.15		
PKN7	St Oswald's Church, Lancaster Road	<i>Cemeteries and churchyards</i>	0.40		
PKN8	Grasmere Road	<i>Amenity greenspace</i>	0.11		
PKN9	War Memorial, Sandy Lane	<i>Civic spaces</i>	0.04		
PKN10	Sandy Lane play area	<i>Provision for children and teenagers (other)</i>	0.04		New equipment. Opportunity to provide linkages to estates at the rear
PKN11	Hillside Avenue	<i>Amenity greenspace</i>	0.06		
PKN12	Preesall Bowling Club, Park Lane	<i>Outdoor sports facilities (other)</i>	0.16		1 bowling green
PKN13	Park Lane	<i>Outdoor sports facilities (other)</i>	0.47	1	1 football pitch
PKN14	Sandicroft Place	<i>Amenity greenspace</i>	0.04		
PKN16	Fleetwood's Charity School	<i>Provision for children and teenagers (schools)</i>	0.40		
PKN17	Knott End Golf Club	<i>Outdoor sports facilities (golf)</i>	35.59		

Location			Size		
Site Ref	Name / Address	PPG17 Classification	Area (Ha)	Number of pitches	General comments
PKN18	St Aidan's CofE High School	<i>Outdoor sports facilities (schools)</i>	5.44	6	5 grass pitches (various sizes) plus all-weather pitch (doubles as 4 tennis courts)
PKN19	Carter's Charity School	<i>Provision for children and teenagers (schools)</i>	0.57		
PKN20	Promenade/sea defence	<i>Green corridors</i>			Of strategic importance, but ability for cycles to use would greatly increase benefit
<b>Total</b>			<b>46.58</b>	<b>10</b>	

### Summary

PPG17 Classification	Total number	Size	
		Area (Ha)	per 1000 population (ha)
Parks and gardens	0	0.00	0.00
Amenity greenspace	4	0.53	0.09
Outdoor sports facilities (schools)	1	5.44	0.95
Outdoor sports facilities (golf)	1	35.59	6.20
Outdoor sports facilities (other)	4	2.92	0.51
Allotments	0	0.00	0.00
Cemeteries and churchyards	3	0.61	0.11
Natural and semi-natural greenspace	0	0.00	0.00
Provision for children and teenagers (schools)	2	0.97	0.17
Provision for children and teenagers (other)	1	0.04	0.01
Green corridors	1	0.00	0.00
Civic spaces	2	0.48	0.08
Water-based recreational space	0	0.00	0.00
<b>Total</b>	<b>19</b>	<b>46.58</b>	
	<i>per 1000 population (ha)</i>	<b>8.11</b>	





**Wyre Borough Council**  
LIVE WYRE LOVE WYRE

Civic Centre  
Breck Road  
Poulton-le-Fylde  
Lancashire, FY6 7PU  
Tel: (01253) 891000  
Fax: (01253) 899000  
E-Mail: mailroom@wyrebc.gov.uk

### Open Space Sites Preesall/Knott End Map 1 of 3

This map is reproduced from Ordnance Survey material with the permission of Ordnance Survey on behalf of the Controller of Her Majesty's Stationery Office © Crown copyright. Unauthorised reproduction infringes Crown copyright and may lead to prosecution or civil proceedings. Wyre Borough Council. Licence 100018720 2010

448500m

448500m

80

80

75

75

447000m

447000m

335000m

335000m

335000m

335000m

PKN1

PKN5

PKN4

PKN6

PKN3

PKN20

PKN17

Key	
	Abandoned
	Allotments
	Amenity Greenspace
	Cemeteries and Churchyards
	Children and Teenagers
	Civic Space
	Green Corridors
	Natural and Semi Natural Greenspace
	Outdoor Sports Facilities
	Parks and Gardens
	Water-based Recreational Space

Scale 1:5,000 @ A3





Wyre Borough Council  
LIVE WYRE LOVE WYRE

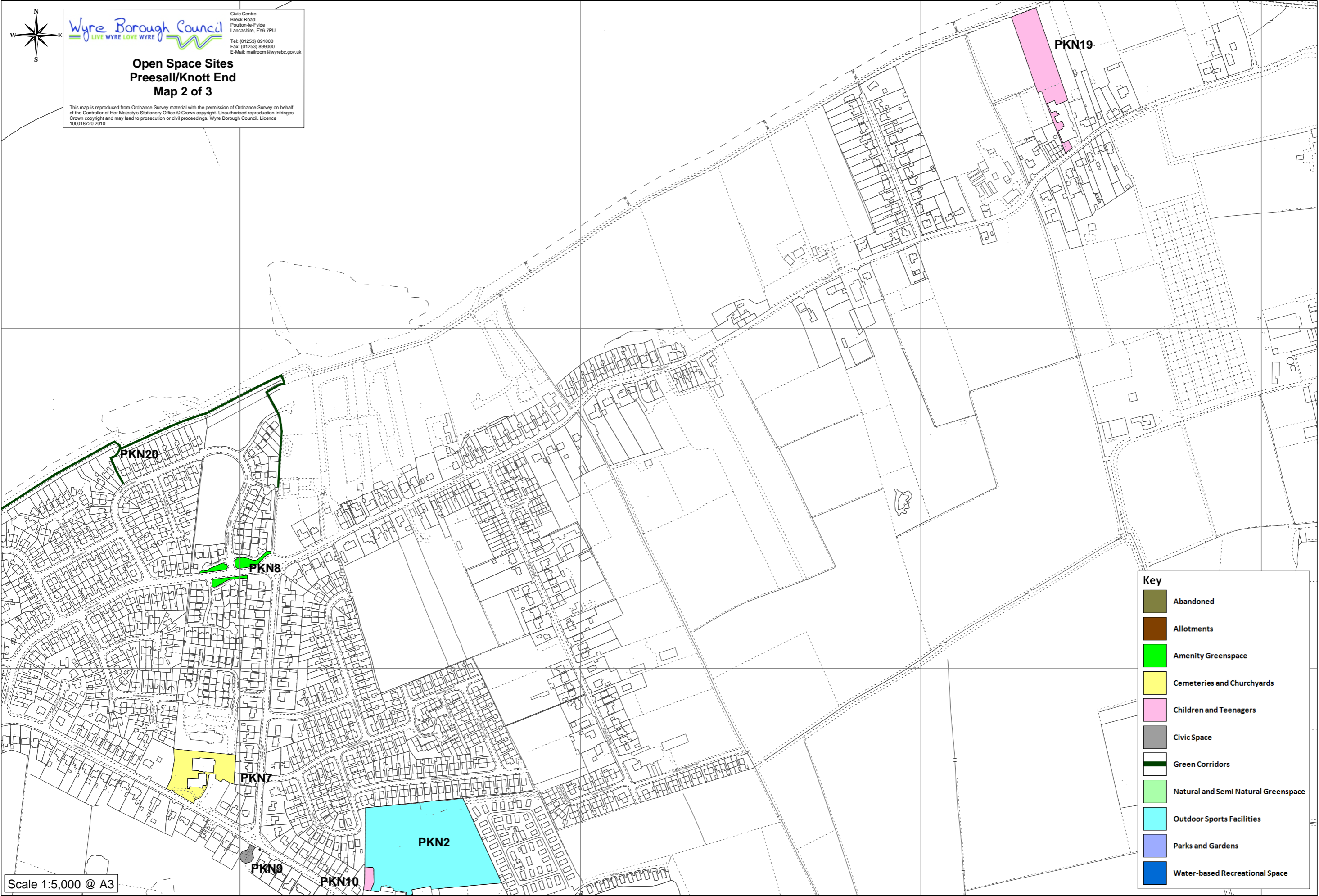
**Open Space Sites  
Preesall/Knott End  
Map 2 of 3**

This map is reproduced from Ordnance Survey material with the permission of Ordnance Survey on behalf of the Controller of Her Majesty's Stationery Office © Crown copyright. Unauthorised reproduction infringes Crown copyright and may lead to prosecution or civil proceedings. Wyre Borough Council. Licence 100018720 2010

Civic Centre  
Breck Road  
Poulton-le-Fyde  
Lancashire, FY6 7PU  
Tel: (01253) 891000  
Fax: (01253) 899000  
E-Mail: mailroom@wyrebc.gov.uk

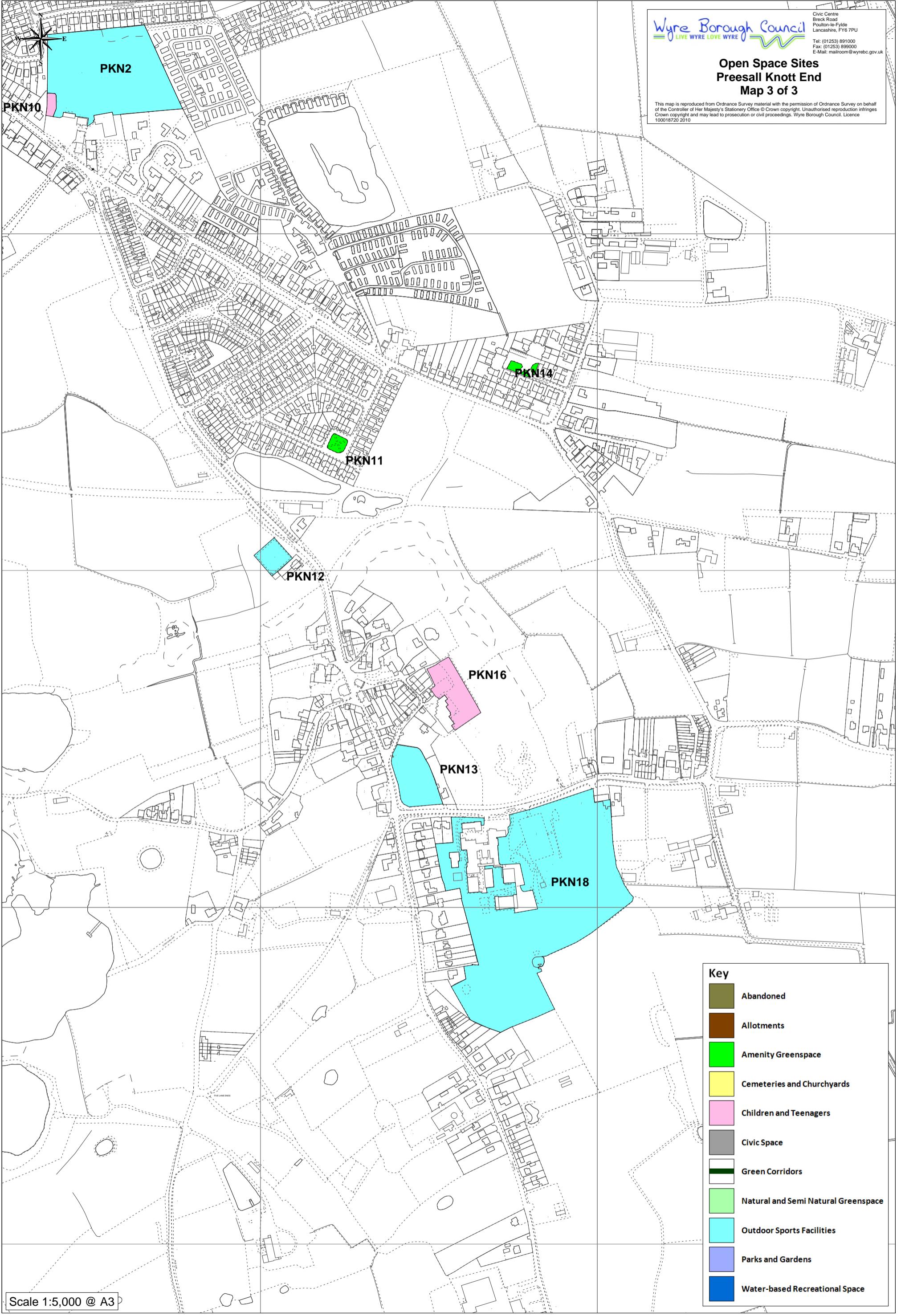
Scale 1:5,000 @ A3

Key	
	Abandoned
	Allotments
	Amenity Greenspace
	Cemeteries and Churchyards
	Children and Teenagers
	Civic Space
	Green Corridors
	Natural and Semi Natural Greenspace
	Outdoor Sports Facilities
	Parks and Gardens
	Water-based Recreational Space



**Open Space Sites  
Presall Knott End  
Map 3 of 3**

This map is reproduced from Ordnance Survey material with the permission of Ordnance Survey on behalf of the Controller of Her Majesty's Stationery Office © Crown copyright. Unauthorised reproduction infringes Crown copyright and may lead to prosecution or civil proceedings. Wyre Borough Council, Licence 100018720 2010



Scale 1:5,000 @ A3

**Scorton (Population: 366)**

Location			Size		
Site Ref	Name / Address	PPG17 Classification	Area (Ha)	Number of pitches	General comments
SCO1	Bowling green, Gubberford Lane	<i>Outdoor sports facilities (other)</i>	0.21		1 bowling green
SCO2	Playing field	<i>Outdoor sports facilities (other)</i>	0.34	1	
SCO3	St Peters Church	<i>Cemeteries and churchyards</i>	0.44		
SCO4	War memorial, The Square	<i>Civic spaces</i>	0.01		
SCO5	Playground	<i>Provision for children and teenagers (other)</i>	0.05		
SCO6	Scorton School	<i>Provision for children and teenagers (schools)</i>	0.15		
SCO7	Ss Mary & James Church	<i>Cemeteries and churchyards</i>	0.05		
<b>Total</b>			<b>1.25</b>	<b>1</b>	

## Summary

PPG17 Classification	Total number	Size	
		Area (Ha)	<i>per 1000 population (ha)</i>
Parks and gardens	0	0.00	<i>0.00</i>
Amenity greenspace	0	0.00	<i>0.00</i>
Outdoor sports facilities (schools)	0	0.00	<i>0.00</i>
Outdoor sports facilities (golf)	0	0.00	<i>0.00</i>
Outdoor sports facilities (other)	2	0.55	<i>1.50</i>
Allotments	0	0.00	<i>0.00</i>
Cemeteries and churchyards	2	0.49	<i>1.34</i>
Natural and semi-natural greenspace	0	0.00	<i>0.00</i>
Provision for children and teenagers (schools)	1	0.15	<i>0.41</i>
Provision for children and teenagers (other)	1	0.05	<i>0.14</i>
Green corridors	0	0.00	<i>0.00</i>
Civic spaces	1	0.01	<i>0.03</i>
Water-based recreational space	0	0.00	<i>0.00</i>
	<b>7</b>	<b>1.25</b>	
	<i>per 1000 population (ha)</i>	<b>3.42</b>	

**Scorton (Qualitative information)**

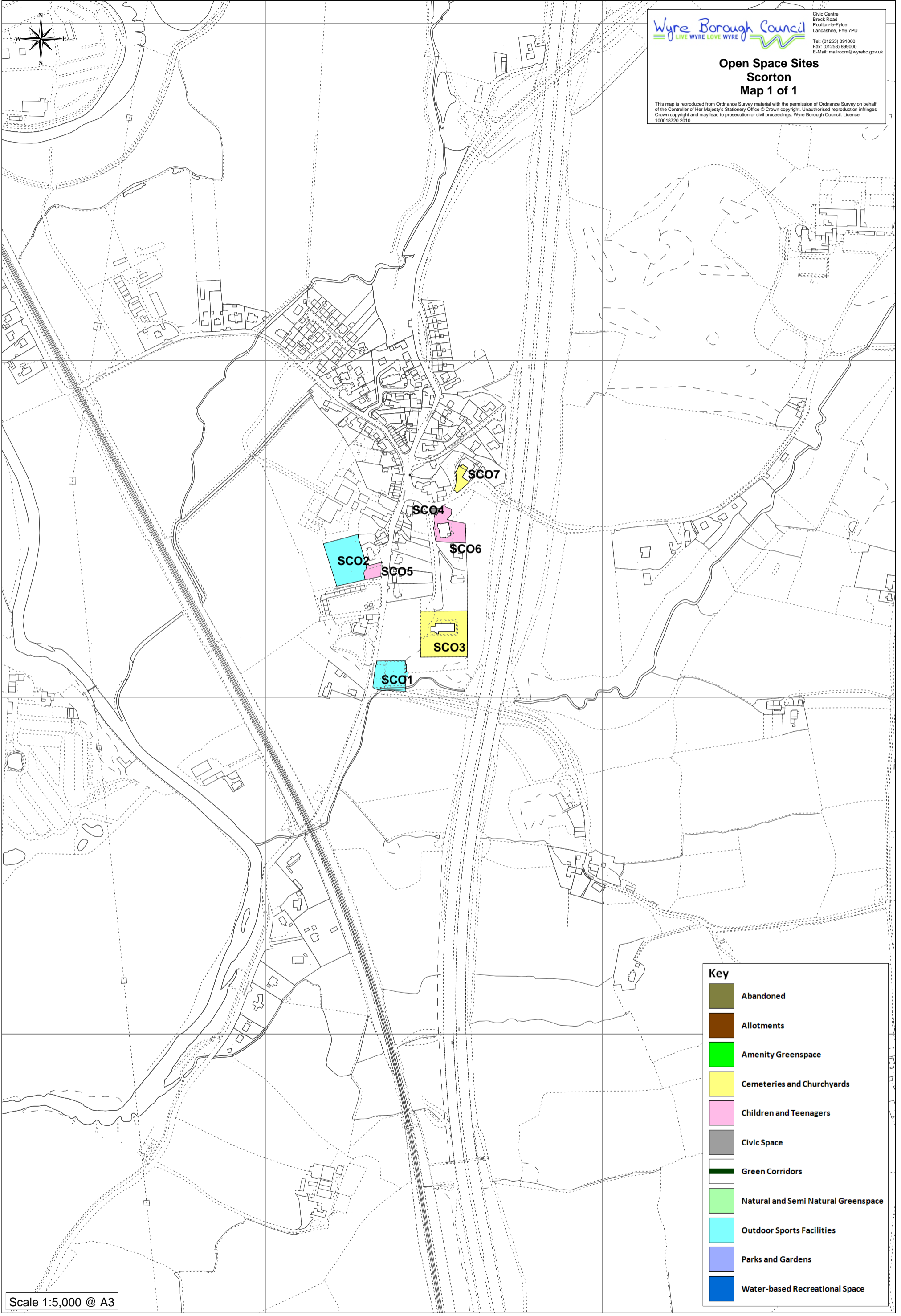
Reference	Name	PPG17 classification (primary purpose)	Formal restrictions on use		Type of use and age range					Owner	Features		Provision for children					Qualitative information (1 = poor, 5 = good)					Safety & security (1 = poor, 5 = good)					
			Public access	Private access	Restriction on activity	Walking/relaxing	Dog walking	Meeting/socialising	Playing sport		Informal play	Seating areas	Structures	Play equipment	Youth shelter	Skateboard ramp	Basketball hoops	Other	Evidence of vandalism and graffiti	Condition of provision for youths	Litter	Extent of dog fouling	Landscape quality/ maintenance	Noise levels emanating from site	Good access for all (inc. disabled)	Natural surveillance from neighbours and passers-by	Safe routes through	Separated from areas of major vehicle movements and accessible via pedestrian routes
SCO1	Bowling green, Gubberford Lane	<b>Outdoor Sports Facilities</b>	N	Y		Y	N	Y	Y	N		Y	Pavilion	N	N	N	N	N	5		5	5	5	5	4	3	4	5
SCO2	Playing Field	<b>Outdoor Sports Facilities</b>	Y			Y	Y	Y	Y	Y		Y	N	Y	N	N	N	N	5		4	5	4	5	5	4	5	
SCO3	St Peters Church	<b>Cemeteries and Churchyards</b>	Y			Y	Y	Y	N	N	Church	Y	Y	N	N	N	N	N	5		5	5	5	5	4	3	5	5
SCO4	War memorial, The Square	<b>Civic Space</b>	Y			N	N	N	N	N		N	Y	N	N	N	N	N	5		5	5	4	5		5	5	2
SCO5	Playground	<b>Provision for Children and Teenagers</b>	Y			N	N	N	N	Y		Y		Y	N	N	N	N	5		3	5	3	5	5	5	5	4
SCO6	Scorton School	<b>Provision for Children and Teenagers</b>	N			N	N	N	Y	Y		Y		Y	N	N	N	N	5		5	5	4	5	5	3	5	3
SCO7	Ss Mary & James Church	<b>Cemeteries and Churchyards</b>	Y			Y	N	Y	N	N		N		N	N	N	N	N	5		5	5	5	5	5	2	5	1


44.9500m

35.000m

35.050m

44.9500m




 Civic Centre  
 Beck Road  
 Poulton-le-Fylde  
 Lancashire, FY6 7PU  
 Tel: (01253) 891000  
 Fax: (01253) 899000  
 E-Mail: [mailroom@wyrebc.gov.uk](mailto:mailroom@wyrebc.gov.uk)

### Open Space Sites Scorton Map 1 of 1

This map is reproduced from Ordnance Survey material with the permission of Ordnance Survey on behalf of the Controller of Her Majesty's Stationery Office © Crown copyright. Unauthorised reproduction infringes Crown copyright and may lead to prosecution or civil proceedings. Wyre Borough Council. Licence 100018720 2010

90

90

85

85












44.8000m

44.8000m

35.000m

35.050m

Scale 1:5,000 @ A3

Key	
	Abandoned
	Allotments
	Amenity Greenspace
	Cemeteries and Churchyards
	Children and Teenagers
	Civic Space
	Green Corridors
	Natural and Semi Natural Greenspace
	Outdoor Sports Facilities
	Parks and Gardens
	Water-based Recreational Space

**St Michaels (Population: 658)**

Location			Size		
Site Ref	Name / Address	PPG17 Classification	Area (Ha)	Number of pitches	General comments
STM1	Bowling Club, Hall Lane	<i>Outdoor sports facilities (other)</i>	0.15		Bowling green
STM2	Village Hall	<i>Amenity greenspace</i>	0.16		
STM3	Tennis Club	<i>Outdoor sports facilities (other)</i>	0.17		2 tennis courts
STM4	St Michael's Church	<i>Cemeteries and churchyards</i>	0.44		
STM5	Shorrocks Avenue playing field	<i>Outdoor sports facilities (other)</i>	0.48	1	Football pitch
STM6	Shorrocks Avenue play area	<i>Provision for children and teenagers (other)</i>	0.02		
STM7	St Michael's-on-Wyre CE Primary School	<i>Provision for children and teenagers (schools)</i>	0.45		
<b>Total</b>			<b>1.87</b>	<b>1</b>	

## Summary

PPG17 Classification	Total number	Size	
		Area (Ha)	<i>per 1000 population (ha)</i>
Parks and gardens	0	0.00	<i>0.00</i>
Amenity greenspace	1	0.16	<i>0.24</i>
Outdoor sports facilities (schools)	0	0.00	<i>0.00</i>
Outdoor sports facilities (golf)	0	0.00	<i>0.00</i>
Outdoor sports facilities (other)	3	0.80	<i>1.22</i>
Allotments	0	0.00	<i>0.00</i>
Cemeteries and churchyards	1	0.44	<i>0.67</i>
Natural and semi-natural greenspace	0	0.00	<i>0.00</i>
Provision for children and teenagers (schools)	1	0.45	<i>0.68</i>
Provision for children and teenagers (other)	1	0.02	<i>0.03</i>
Green corridors	0	0.00	<i>0.00</i>
Civic spaces	0	0.00	<i>0.00</i>
Water-based recreational space	0	0.00	<i>0.00</i>
	<b>7</b>	<b>1.87</b>	
	<i>per 1000 population (ha)</i>	<b>2.84</b>	

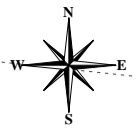




345500m

345500m

60



**Wyre Borough Council**  
 LIVE WYRE LOVE WYRE

Civic Centre  
 Beck Road  
 Poulton-le-Fylde  
 Lancashire, FY6 7PU  
 Tel: (01253) 891000  
 Fax: (01253) 899000  
 E-Mail: mailroom@wyrecb.gov.uk

**Open Space Sites  
 St. Michael's  
 Map 1 of 1**

This map is reproduced from Ordnance Survey material with the permission of Ordnance Survey on behalf of the Controller of Her Majesty's Stationery Office © Crown copyright. Unauthorised reproduction infringes Crown copyright and may lead to prosecution or civil proceedings. Wyre Borough Council. Licence 100018720 2010

441500m

441500m

10

10

440500m

440500m

Scale 1:5,000 @ A3

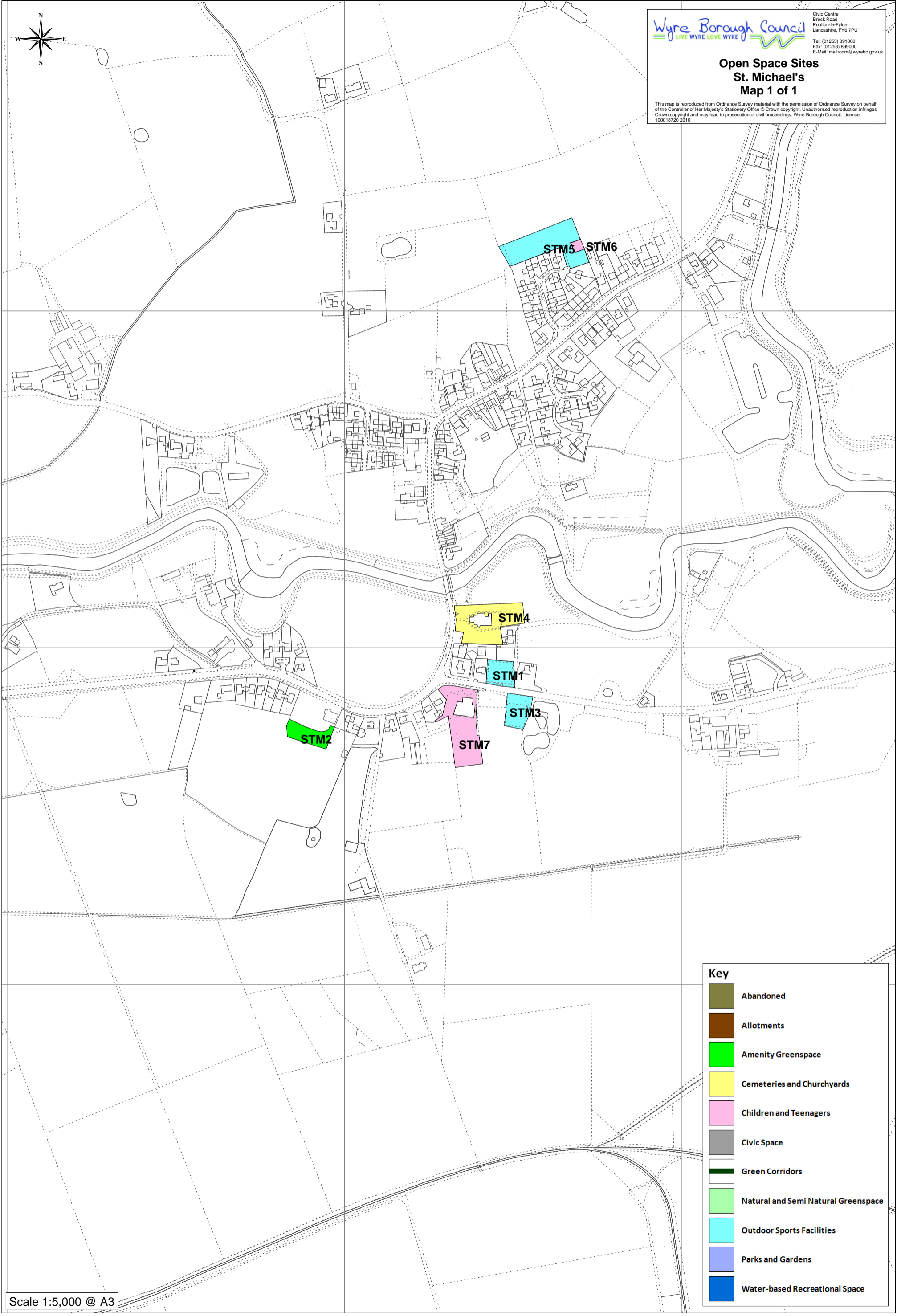
60

345500m

345500m

**Key**

- Abandoned
- Allotments
- Amenity Greenspace
- Cemeteries and Churchyards
- Children and Teenagers
- Civic Space
- Green Corridors
- Natural and Semi Natural Greenspace
- Outdoor Sports Facilities
- Parks and Gardens
- Water-based Recreational Space



**Stalmine (Population: 773)**

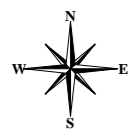
Location			Size		
Site Ref	Name / Address	PPG17 Classification	Area (Ha)	Number of pitches	General comments
STA1	Ashlea Grove	<i>Amenity greenspace</i>	0.08		
STA2	Wyre Villa FC	<i>Outdoor sports facilities (other)</i>	1.39	2	Private football club 1 pitch, 1 5-a-side
STA3	Hall Gate Lane	<i>Outdoor sports facilities (other)</i>	1.83	2	2 football pitches, pond, wooded area
STA4	Bowling Green, Hall Gate Lane	<i>Outdoor sports facilities (other)</i>	0.31		Bowling green
STA5	St James Church	<i>Cemeteries and churchyards</i>	0.14		
STA6	Fairway	<i>Amenity greenspace</i>	0.08		
STA7	Stalmine County Primary School	<i>Provision for children and teenagers (schools)</i>	0.69		
STA8	Douglas Avenue	<i>Provision for children and teenagers (other)</i>	0.05		
<b>Total</b>			<b>4.57</b>	<b>4</b>	

## Summary

PPG17 Classification	Total number	Size	
		Area (Ha)	per 1000 population (ha)
Parks and gardens	0	0.00	0.00
Amenity greenspace	2	0.16	0.21
Outdoor sports facilities (schools)	0	0.00	0.00
Outdoor sports facilities (golf)	0	0.00	0.00
Outdoor sports facilities (other)	3	3.53	4.57
Allotments	0	0.00	0.00
Cemeteries and churchyards	1	0.14	0.18
Natural and semi-natural greenspace	0	0.00	0.00
Provision for children and teenagers (schools)	1	0.69	0.89
Provision for children and teenagers (other)	1	0.05	0.06
Green corridors	0	0.00	0.00
Civic spaces	0	0.00	0.00
Water-based recreational space	0	0.00	0.00
	<b>8</b>	<b>4.57</b>	
	<i>per 1000 population (ha)</i>	<b>5.91</b>	

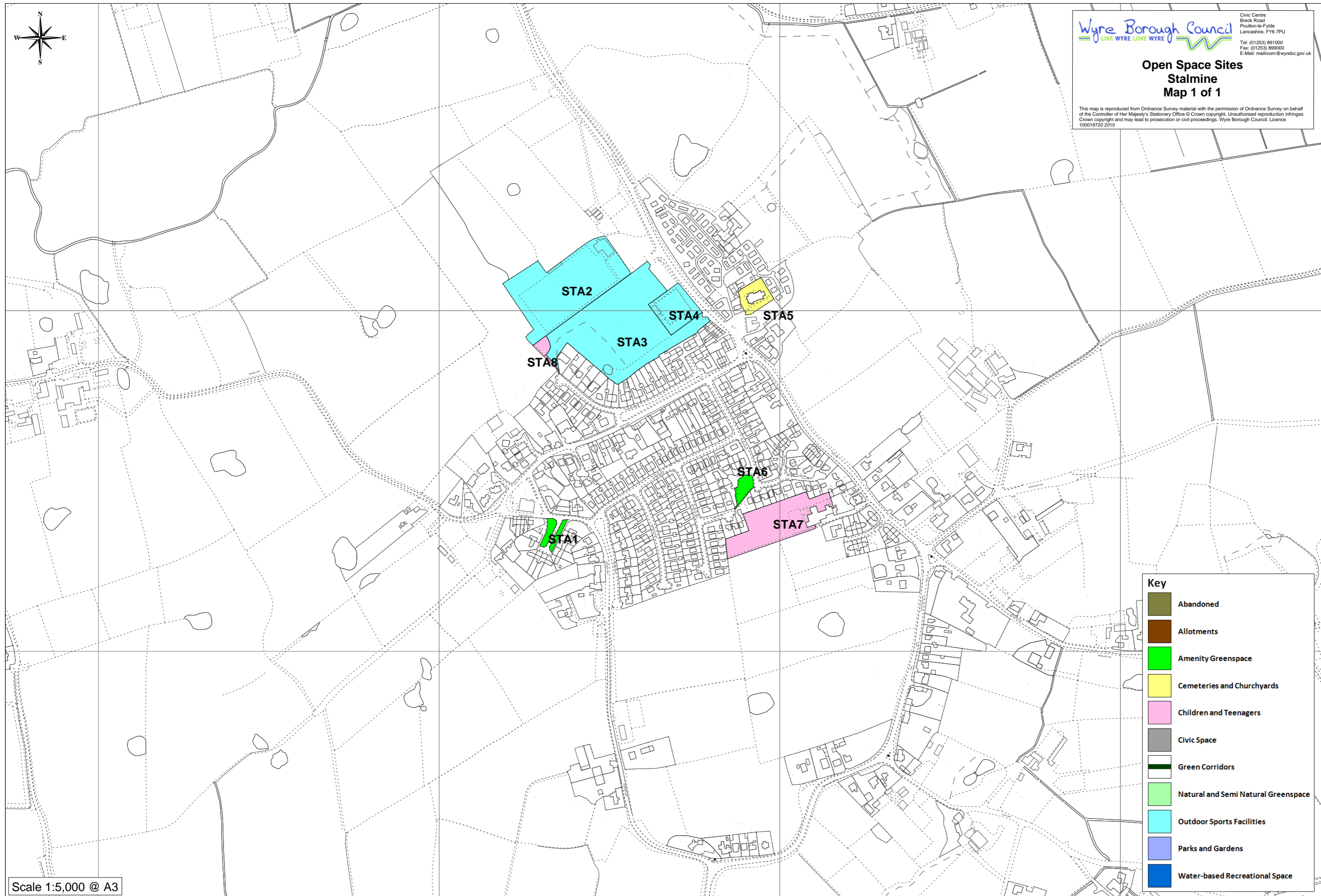
**Stalmine (Qualitative information)**

Reference	Name	PPG17 classification (primary purpose)	Formal restrictions on use		Type of use and age range				Owner	Features		Provision for children					Qualitative information (1 = poor, 5 = good)					Safety & security (1 = poor, 5 = good)							
			Public access	Private access	Restriction on activity	Walking/relaxing	Dog walking	Meeting/socialising		Playing sport	Informal play	Seating areas	Structures	Play equipment	Youth shelter	Skateboard ramp	Basketball hoops	Other	Evidence of vandalism and graffiti	Condition of provision for youths	Litter	Extent of dog fouling	Landscape quality/ maintenance	Noise levels emanating from site	Good access for all (inc. disabled)	Natural surveillance from neighbours and passers-by	Safe routes through	Separated from areas of major vehicle movements and accessible via pedestrian routes	
STA1	Ashlea Grove	<i>Amenity greenspace</i>	Y			N	N	Y	N	Y		N	N	N	N	N	5	5	5	5	2	4	5	5	5	5	5	5	3
STA2	Wyre Villa FC	<i>Outdoor sports facilities (other)</i>		Y		N	N	N	Y	N		Y	Changing rooms	N	N	N	N	N											
STA3	Hall Gate Lane	<i>Outdoor sports facilities (other)</i>	Y		Y	Y	N	Y	Y	Y	Stalmine PC	N	Y	Y	N	N	N	N	5		4	5	5	5	4	3	3	5	
STA4	Bowling Green, Hall Gate Lane	<i>Outdoor sports facilities (other)</i>		Y		N	N	Y	Y	N	Bowling Club	Y	Pavilion	N	N	N	N	N	5		5	5	5	4	5	4		5	
STA5	St James Church	<i>Cemeteries and churchyards</i>	Y			Y	N	Y	N	N	Church	Y	Y	N	N	N	N	N	5		4	5	1	5	4	1	1	5	
STA6	Fairway	<i>Amenity greenspace</i>	Y			Y	N	Y	Y	Y		N		N	N	N	N	N	5		5	5	5	5	5	5	5	5	4
STA7	Stalmine County Primary School	<i>Outdoor sports facilities (schools)</i>	N	Y		N	N	N	Y	Y		Y		Y	N	N	N	N	5		5	5	5	5	5	5	5	5	5
STA8	Douglas Avenue	<i>Provision for children and teenagers (other)</i>	Y		5-14 yrs	N	N	N	N	Y		Y		Y	N	N	N	N	5		1	5	5	5	5	5	2	5	5



### Open Space Sites Stalmine Map 1 of 1

This map is reproduced from Ordnance Survey material with the permission of Ordnance Survey on behalf of the Controller of Her Majesty's Stationery Office © Crown copyright. Unauthorised reproduction infringes Crown copyright and may lead to prosecution or civil proceedings. Wyre Borough Council. Licence 100018720 2010



Key	
	Abandoned
	Allotments
	Amenity Greenspace
	Cemeteries and Churchyards
	Children and Teenagers
	Civic Space
	Green Corridors
	Natural and Semi Natural Greenspace
	Outdoor Sports Facilities
	Parks and Gardens
	Water-based Recreational Space

Scale 1:5,000 @ A3

**Thornton (Population: 16,774)**

Location			Size		
Site Ref	Name / Address	PPG17 Classification	Area (Ha)	Number of pitches	General comments
TH1	Cricket Ground	<i>Outdoor sports facilities (other)</i>	1.53	1	
TH2	Wyre Estuary Country Park (Wyre Road site)	<i>Natural and semi-natural greenspace</i>	0.46		Identified for woodland planting as part of council's urban woodland creation scheme
TH3	Tuxbury Drive	<i>Amenity greenspace</i>	0.40		
TH4	Kenyon Gardens	<i>Amenity greenspace</i>	1.43		Recently remodelled. Drainage problems in places
TH5	Wyre Estuary Country Park (Stanah)	<i>Natural and semi-natural greenspace</i>	6.15		Strategically important site: picnic area, visitor centre, viewpoints across estuary. Part of site identified for woodland planting as part of council's urban woodland creation scheme
TH6	Bentley Green	<i>Amenity greenspace</i>	0.49		Play equipment removed. Natural surveillance now obscured by overgrown trees/bushes. Mounding and sporadic planting makes useless for ball games despite size. Opportunities to turn into high-quality informal play area
TH7	Knowsley Cresent	<i>Provision for children and teenagers (other)</i>	0.19		
TH8	Hawthorne Park play area	<i>Provision for children and teenagers (other)</i>	0.42		See also TH43, TH44. Newly-equipped, high quality site
TH9	Thornton Tennis Club	<i>Outdoor sports facilities (other)</i>	0.15		2 tennis courts
TH10	War Memorial, Fleetwood Rd South	<i>Civic spaces</i>	0.16		
TH11	Thornton Little Theatre	<i>Amenity greenspace</i>	0.09		
TH12	Ashdell Bowling Greens	<i>Outdoor sports facilities (other)</i>	0.46		2 bowling greens

Location			Size		
Site Ref	Name / Address	PPG17 Classification	Area (Ha)	Number of pitches	General comments
TH13	King George Playing Fields	<b>Outdoor sports facilities (other)</b>	6.49	3	2 football pitches, 1 rugby pitch
TH14	Branksome Ave / Linden Ave	<b>Natural and semi-natural greenspace</b>	1.94		Part of site identified for woodland planting as part of council's urban woodland creation scheme
TH15	Thornton Cemetery and Christ Church	<b>Cemeteries and churchyards</b>	1.79		
TH16	Sandringham Allotments	<b>Allotments</b>	0.15		8 plots
TH17	Sandringham Avenue	<b>Provision for children and teenagers (other)</b>	0.06		
TH18	Woodlands Avenue Bowling Green	<b>Outdoor sports facilities (other)</b>	0.13		Private bowling green
TH19	Trinity Gardens	<b>Amenity greenspace</b>	0.05		
TH20	Heys Street	<b>Amenity greenspace</b>	0.59		
TH21	Sacred Heart Church	<b>Cemeteries and churchyards</b>	0.43		
TH22	Occupation Road Allotments	<b>Allotments</b>	0.40		12 plots
TH23	Hargreaves Street	<b>Amenity greenspace</b>	0.67		
TH24	Butts Road	<b>Provision for children and teenagers (other)</b>	0.09		Neglected surroundings (former bus turning) reduce attractiveness and benefit of site
TH25	Gamble Road	<b>Amenity greenspace</b>	0.36		Play equipment removed some time ago. Neglected site
TH26	Bourne Way	<b>Outdoor sports facilities (other)</b>	5.55	5	5 football pitches
TH27	Pheasants Wood	<b>Natural and semi-natural greenspace</b>	1.53		Wood and pond
TH28	Civil Service Sports Field, Anchorsholme Lane	<b>Outdoor sports facilities (other)</b>	7.95	3	1 cricket ground, 1 football pitch, 3 tennis courts, 1 bowling green and 1 5-a-side/MUGA
TH29	Gamble Road Sports Field	<b>Outdoor sports facilities (other)</b>	3.18	3	2 full pitches, 1 half-size pitch



Location			Size		
Site Ref	Name / Address	PPG17 Classification	Area (Ha)	Number of pitches	General comments
TH30	Dallam Dell	<i>Amenity greenspace</i>	0.34		
TH31	NPL Bowling Club	<i>Outdoor sports facilities (other)</i>	0.18		1 bowling green
TH32	Rose Fold	<i>Amenity greenspace</i>	0.06		Mature trees
TH33	Honey Moor Drive	<i>Amenity greenspace</i>	0.15		
TH34	Thornton Cleveleys Football Club	<i>Outdoor sports facilities (other)</i>	3.72	3	2 full-size pitches, 1 mini pitch
TH35	Poachers Way	<i>Amenity greenspace</i>	0.23		
TH36	Mayfield Avenue	<i>Amenity greenspace</i>	1.10		Potentially useful local informal playspace if fenced on road edge. Mounding on north side makes that part less useful. Identified for woodland planting as part of council's urban woodland creation scheme
TH37	Land to east of Amounderness Way	<i>Natural and semi-natural greenspace</i>	1.28		Identified for woodland planting as part of council's urban woodland creation scheme
TH38	Wyre FC/Wyre Juniors FC	<i>Outdoor sports facilities (other)</i>	1.13	1	Previous users (rugby club) relocated. Allocated for housing in adopted local plan
TH39	Thornton YMCA Leisure Centre	<i>Natural and semi-natural greenspace</i>	0.65		Neglected site. Mature trees on embankment, stream
TH40	Land south of Marsh Mill	<i>Amenity greenspace</i>	0.98		Useful pedestrian route between Marsh Mill and Little Theatre, but main space is poor quality - badly undulating.
TH41	Marsh Mill	<i>Civic spaces</i>	0.21		High quality square providing setting for shops and mill. Generous seating provision

Location			Size		
Site Ref	Name / Address	PPG17 Classification	Area (Ha)	Number of pitches	General comments
TH42	Millfield High School	<b>Outdoor sports facilities (schools)</b>	5.00	6	3 grass pitches, cricket field, hard-surfaced area providing 2 mini-pitches or 4 tennis courts. Opportunity to re-establish green route link from rear of site to New Lane providing safe route to school. Potential for community use?
TH43	Hawthorne Park amenity space	<b>Amenity greenspace</b>	0.46		Newly remodelled site.
TH44	Hawthorne Park wildlife area	<b>Natural and semi-natural greenspace</b>	0.48		Newly remodelled site.
TH45	Yacht Club	<b>Water-based recreational space</b>	4.89		Large number of jetties
TH46	Bourne Way natural area	<b>Natural and semi-natural greenspace</b>	0.86		Completely neglected. Opportunity to make useful just by cutting clear pathway, and restoring link to estate. Identified for woodland planting as part of council's urban woodland creation scheme
TH47	Redwing Ave/Fieldfare Close	<b>Amenity greenspace</b>	0.12		
TH48	Pheasants Wood Estate path	<b>Green corridors</b>			Opportunity to provide signage to form strategic route to schools etc. Better road crossing (central refuge etc) would help
TH49	Fleetwood Road allotments	<b>Allotments</b>	0.37		Private. Approx 24 plots (estimate)
TH50	Great Arley/Red Marsh Schools	<b>Provision for children and teenagers (schools)</b>	1.45		
TH51	Sacred Heart Primary School	<b>Provision for children and teenagers (schools)</b>	0.91		
TH52	Heys St/Butts Cl/Red Marsh Dr	<b>Amenity greenspace</b>	0.14		
TH53	Thornton Cleveleys Primary School/Children's Centre	<b>Provision for children and teenagers (schools)</b>	1.00		

Location			Size		
Site Ref	Name / Address	PPG17 Classification	Area (Ha)	Number of pitches	General comments
TH54	Connaught Dr/Roscoe Ave	<i>Amenity greenspace</i>	0.60		Pond. High biodiversity value, but also highly usable playspace
TH55	Burn Naze	<i>Civic spaces</i>	0.09		Seating area and monument. Useful local meeting space
TH56	Edward St/Gamble Rd	<i>Amenity greenspace</i>	0.24		Useful flat neighbourhood space for informal play
TH57	Royles Brook Primary School	<i>Provision for children and teenagers (schools)</i>	1.55		Includes large wildlife area with pond and viewing hide
TH58	Baines Endowed Primary School	<i>Provision for children and teenagers (schools)</i>	0.89		Some drainage issues with field
TH59	Stanah County Infants/Junior Schools	<i>Provision for children and teenagers (schools)</i>	1.93		
TH60	Hillside Cl/Tuxbury Dr - Tarnway Ave	<i>Green corridors</i>			Provides links from cul-de-sacs to shops
TH61	Cranbourne Gr - Tarn Rd	<i>Green corridors</i>			Necessary pedestrian link to overcome cul-de-sac layout
TH62	Chiswell Gr - Lambs Rd	<i>Green corridors</i>			Necessary pedestrian link to overcome cul-de-sac layout
TH63	Welburn Walk	<i>Amenity greenspace</i>	0.21		Group of large trees and pond. Attractive site
TH64	Hornsea Cl - Hillylaid Rd	<i>Green corridors</i>			Locally important connection. Adjoins TH63
TH65	Redwood Gardens	<i>Amenity greenspace</i>	0.20		Includes watercourse, bridged to gain access. Almost completely (and deliberately?) hidden by its own perimeter screening. Requires signage and opening up, to provide useful informal playspace as well as decoration
TH66	Limebrest Ave - Stoneyhurst Ave	<i>Green corridors</i>			Locally important link from long cul-de-sac

Location			Size		
Site Ref	Name / Address	PPG17 Classification	Area (Ha)	Number of pitches	General comments
TH67	Southdown Dr - Wildoaks Dr	<i>Amenity greenspace</i>	0.04		Locally important pedestrian through route (to long cul-de-sac) and informal play space, but undulations need levelling
TH68	St Nicholas Owen RC Church	<i>Cemeteries and churchyards</i>	0.03		
TH69	Graveners Field	<i>Natural and semi-natural greenspace</i>	0.10		Pond needs cleaning, but of great biodiversity value
TH70	New Lane	<i>Green corridors</i>			Opportunity to provide signage to form strategic route to schools and link between Thornton and Poulton (across A585). Potential for footbridge to link directly into Millfield High School
<b>Total</b>			<b>74.88</b>	<b>25</b>	

### Summary

PPG17 Classification	Total number	Size	
		Area (Ha)	<i>per 1000 population (ha)</i>
Parks and gardens	0	0.00	<i>0.00</i>
Amenity greenspace	22	8.95	<i>0.53</i>
Outdoor sports facilities (schools)	1	5.00	<i>0.30</i>
Outdoor sports facilities (golf)	0	0.00	<i>0.00</i>
Outdoor sports facilities (other)	11	30.47	<i>1.82</i>
Allotments	3	0.92	<i>0.05</i>
Cemeteries and churchyards	3	2.25	<i>0.13</i>
Natural and semi-natural greenspace	9	13.45	<i>0.80</i>
Provision for children and teenagers (schools)	6	7.73	<i>0.46</i>
Provision for children and teenagers (other)	4	0.76	<i>0.05</i>
Green corridors	7	0.00	<i>0.00</i>
Civic spaces	3	0.46	<i>0.03</i>
Water-based recreational space	1	4.89	<i>0.29</i>
<b>Total</b>	<b>70</b>	<b>74.88</b>	
	<i>per 1000 population (ha)</i>	<b>4.46</b>	



Reference	Name	PPG17 classification (primary purpose)	Formal restrictions on use			Type of use and age range					Owner	Features		Provision for children					Qualitative information (1 = poor, 5 = good)							Safety & security (1 = poor, 5 = good)		
			Public access	Private access	Restriction on activity	Walking/relaxing	Dog walking	Meeting/socialising	Playing sport	Informal play		Seating areas	Structures	Play equipment	Youth shelter	Skateboard ramp	Basketball hoops	Other	Evidence of vandalism and graffiti	Condition of provision for youths	Litter	Extent of dog fouling	Landscape quality/maintenance	Noise levels emanating from site	Good access for all (inc. disabled)	Natural surveillance from neighbours and passers-by	Safe routes through	Separated from areas of major vehicle movements and accessible via pedestrian routes
TH18	Woodlands Avenue Bowling Green	<i>Outdoor sports facilities (other)</i>	Y					Y	Y		Gardner's Arms	Y	Pavilion	Y	N	N	N	N	5		5	5	5	5	4	4	5	5
TH19	Trinity Gardens	<i>Amenity greenspace</i>				Y	N	N	N	Y		N		N	N	N	N	N	5		5	5	4	4	3	5	5	1
TH20	Heys Street	<i>Amenity greenspace</i>	Y			Y	Y	Y	Y	Y		Y		N	N	N	N	N	3		2	4	2	4	4	5	5	2
TH21	Sacred Heart Church	<i>Cemeteries and churchyards</i>	Y			Y	N	N	N	N	Church	N		N	N	N	N	N	5		5	5	5	5	4	3	3	5
TH22	Occupation Road Allotments	<i>Allotments</i>	N	Y		Y	N	N	N	N	WBC	Y	Sheds	N	N	N	N	N										
TH23	Hargreaves Street	<i>Amenity greenspace</i>	Y			Y	Y	Y	Y	Y		N		N	N	N	N	N	5		4	5	3	4	3	4	4	4
TH24	Butts Road	<i>Provision for children and teenagers (other)</i>	Y			Y	Y	Y	Y	Y		Y		Y	N	N	N	N	3		5	5	5	4	4	4	4	5
TH25	Gamble Road	<i>Amenity greenspace</i>	Y			Y	Y	?	Y	Y		N		N	N	N	N	N	4		1	3	2	5	5	5	5	5
TH26	Bourne Way	<i>Outdoor sports facilities (other)</i>	Y			Y	Y	Y	Y	Y		N		N	N	N	N	N	5		4	4	4	4	4	4	4	2
TH27	Pheasants Wood	<i>Natural and semi-natural greenspace</i>	Y			Y	Y	?	N	N		N		N	N	N	N	N	4		4	2	5	5	2	2	2	5
TH28	Civil Service Sports Field	<i>Outdoor sports facilities (other)</i>	Y		No ball games sign	N	N	Y	Y	N		Y	Pavilion/ Club House	N	N	N	N	N	5		5	5	5	5	5	4	3	5
TH29	Gamble Road Sports Field	<i>Outdoor sports facilities (other)</i>	Y			Y	Y	Y	Y	Y		Y		N	N	N	N	N	5		4	4	4	4	4	4	4	5
TH30	Dallam Dell	<i>Amenity greenspace</i>	Y			Y	Y	Y	Y	Y		N		N	N	N	N	N	5		5	5	4	5	3	4	5	4
TH31	NPL Bowling Club	<i>Outdoor sports facilities (other)</i>	N	Y	Private club	N	N	Y	Y	N		Y	Pavilion	N	N	N	N	N	5		5	5	5	4	4	4	4	5
TH32	Rose Fold	<i>Amenity greenspace</i>	Y			N	N	N	N	Y		N		N	N	N	N	N	5		5	5	5	5	5	5	5	5
TH33	Honey Moor Drive	<i>Amenity greenspace</i>	Y		"No ball games" sign	Y	N	N	N	Y		N		N	N	N	N	N	5		4	5	3	5	4	5	5	4
TH34	Thornton Cleveleys Football Club	<i>Outdoor sports facilities (other)</i>	N			N	N	N	Y	N		Y	Pavilion	N	N	N	N	N	5		5	5	5	5	5	3	5	5
TH35	Poachers Way	<i>Amenity greenspace</i>	Y			Y	Y	?	N	Y		N		N	N	N	N	N	5		5	5	5	4	3	4	3	5
TH36	Mayfield Ave	<i>Amenity greenspace</i>	Y			Y	Y	N	Y	Y		N		N	N	N	N	N	5		4	5	3	4	4	4	4	1
TH37	Land to east of Amounderness Way	<i>Amenity greenspace</i>	Y			Y	Y	N	N	N		N		N	N	N	N	N	5		3	5	4	4	3	2	2	5
TH38	Wyre FC/Wyre Juniors FC	<i>Outdoor sports facilities (other)</i>	N	Y		N	N	N	Y	N		N	Pavilion	N	N	N	N	N	5		2	5	4	5	5	5	5	5
TH39	Thornton YMCA Leisure Centre	<i>Natural and semi-natural greenspace</i>	Y			Y	Y	N	N	N	WBC	N		N	N	N	N	N	1		2	5	1	5	3	1	2	3
TH40	Land south of Marsh Mill	<i>Amenity greenspace</i>	Y			Y	Y	Y	Y	Y	WBC	N		N	N	N	N	N	3		2	5	2	5	5	1	5	5

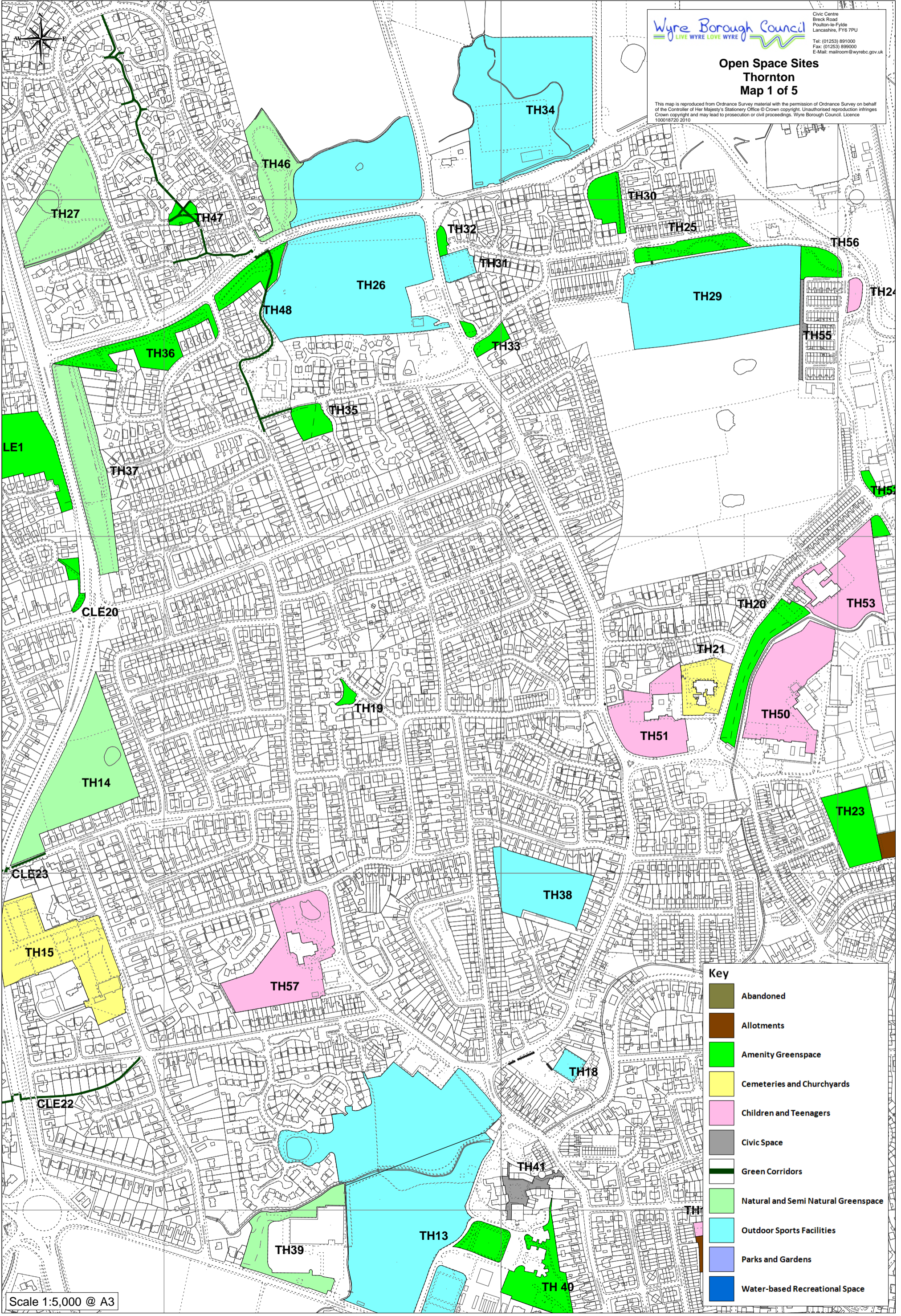
Reference	Name	PPG17 classification (primary purpose)	Formal restrictions on use			Type of use and age range				Owner	Features		Provision for children					Qualitative information (1 = poor, 5 = good)							Safety & security (1 = poor, 5 = good)						
			Public access	Private access	Restriction on activity	Walking/relaxing	Dog walking	Meeting/socialising	Playing sport		Informal play	Seating areas	Structures	Play equipment	Youth shelter	Skateboard ramp	Basketball hoops	Other	Evidence of vandalism and graffiti	Condition of provision for youths	Litter	Extent of dog fouling	Landscaping quality/maintenance	Noise levels emanating from site	Good access for all (inc. disabled)	Natural surveillance from neighbours and passers-by	Safe routes through	Separated from areas of major vehicle movements and accessible via pedestrian routes			
TH41	Marsh Mill	<i>Civic spaces</i>	Y			Y	N	Y	N	N	Melrose Investments	Y	Arcaded walkways	N	N	N	N	N	5	5	5	4	5	5	5	5	5	5	5	5	5
TH42	Millfield High School	<i>Outdoor sports facilities (schools)</i>	N	Y		N	N	N	Y	Y	LCC	N		N	N	N	N	N	5	4	5	5	5	5	5	1	2	1			
TH43	Hawthorne Park amenity space	<i>Amenity greenspace</i>	Y			Y	Y	Y	N	Y	WBC/Hawthorne Park Trust	Y	Picnic tables	Y	N	N	N	N	1	2	5	5	5	5	5	4	5	5			
TH44	Hawthorne Park wildlife area	<i>Natural and semi-natural greenspace</i>	Y			Y	Y	Y	N	Y	WBC/Hawthorne Park Trust	Y		N	N	N	N	N	1	2	5	5	5	5	5	4	5	5			
TH45	Yacht club	<i>Water-based recreational space</i>	Y	Y	No "reckless navigation"	N	N	Y	Y	N		N	Jetties	N	N	N	N	N	4	5	5	1	5	5	1	5	5				
TH46	Bourne Way natural area	<i>Natural and semi-natural greenspace</i>	Y			Y	Y	N	N	Y		N		N	N	N	N	N	5	3	5	1	5	3	1	3	2				
TH47	Redwing Ave/Fieldfare Close	<i>Amenity greenspace</i>	Y			Y	Y	N	N	Y		N		N	N	N	N	N	5	5	5	4	5	5	5	5	5	5			
TH48	Pheasants Wood Estate path	<i>Green corridors</i>	Y			Y	Y	N	N	Y		N		N	N	N	N	N	5	2	4	4	5	5	3	5	5				
TH49	Fleetwood Road allotments	<i>Allotments</i>	N	Y		Y	N	Y	N	N	Private	Y	Sheds	N	N	N	N	N	5	5	5	5	5	5	1	5	3				
TH50	Great Arley/Red Marsh Schools	<i>Provision for children and teenagers (schools)</i>	N	Y		N	N	N	Y	Y	LCC	N		Y	N	N	Y	Y	5	5	5	5	5	5	1	4	1				
TH51	Sacred Heart Primary School	<i>Provision for children and teenagers (schools)</i>	N	Y		N	N	N	Y	Y		Y		Y	N	N	N	N	5	5	5	5	5	5	5	5	5	1			
TH52	Heys St/Butts Cl/Red Marsh Dr	<i>Amenity greenspace</i>	Y			Y	Y	N	N	N		N		N	N	N	N	N	3	2	5	4	5	5	5	5	5	2			
TH53	Thornton Cleveleys Primary School/Children's Centre	<i>Provision for children and teenagers (schools)</i>	N	Y		N	N	N	Y	Y		Y		Y	N	N	N	N	5	5	5	5	5	5	5	5	5	5			
TH54	Connaught Dr/Roscoe Ave	<i>Amenity greenspace</i>	Y		"Danger" signs	Y	Y	Y	N	Y		N		N	N	N	N	N	3	2	5	3	5	5	4	2	5				
TH55	Burn Naze	<i>Civic spaces</i>	Y			Y	Y	Y	N	N		Y	Monument	N	N	N	N	N	4	5	5	5	5	5	3	5	5				
TH56	Edward St/Gamble Rd	<i>Amenity greenspace</i>	Y			Y	Y	Y	N	Y		Y		N	N	N	N	N	1	4	5	5	5	5	5	5	5	5			
TH57	Royles Brook Primary School	<i>Provision for children and teenagers (schools)</i>	N	Y		N	N	N	Y	Y		Y		Y	N	N	Y	Y	5	5	5	5	5	5	4	3	5				
TH58	Baines Endowed Primary School	<i>Provision for children and teenagers (schools)</i>	N	Y		N	N	N	Y	Y		Y	Shelter	Y	N	N	N	N	5	5	5	3	5	5	5	5	5	5			
TH59	Stanah County Infants/Junior Schools	<i>Provision for children and teenagers (schools)</i>	N	Y		N	N	N	Y	Y	LCC	Y	Gazebo	Y	N	N	N	N	5	5	5	4	5	5	2	5	2				

Reference	Name	PPG17 classification (primary purpose)	Formal restrictions on use			Type of use and age range					Owner	Features		Provision for children					Qualitative information (1 = poor, 5 = good)						Safety & security (1 = poor, 5 = good)			
			Public access	Private access	Restriction on activity	Walking/relaxing	Dog walking	Meeting/socialising	Playing sport	Informal play		Seating areas	Structures	Play equipment	Youth shelter	Skateboard ramp	Basketball hoops	Other	Evidence of vandalism and graffiti	Condition of provision for youths	Litter	Extent of dog fouling	Landscape quality/ maintenance	Noise levels emanating from site	Good access for all (inc. disabled)	Natural surveillance from neighbours and passers-by	Safe routes through	Separated from areas of major vehicle movements and accessible via pedestrian routes
TH60	Hillside Cl/Tuxbury Dr - Tarnway Ave	<b>Green corridors</b>	Y		No cycling	Y	Y	N	N	Y		N		N	N	N	N	N	3		2	5		5	5	4	5	5
TH61	Cranbourne Gr - Tarn Rd	<b>Green corridors</b>	Y			Y	Y	N	N	Y		N	Bollards	N	N	N	N	N	5		1	5	3	5	5	5	5	5
TH62	Chiswell Gr - Lambs Rd	<b>Green corridors</b>	Y			Y	Y	N	N	Y		Y	Bollards	N	N	N	N	N	5		1	5	3	5	5	2	5	5
TH63	Welburn Walk	<b>Amenity greenspace</b>	Y		"No ball games"	Y	Y	Y	N	Y	Redrow	N		N	N	N	N	N	5		1	5	2	5	5	5	5	5
TH64	Hornsea Cl - Hillylaid Rd	<b>Green corridors</b>	Y			Y	Y	N	N	Y		N	Bollards	N	N	N	N	N	5		2	5	4	5	5	3	5	5
TH65	Redwood Gardens	<b>Amenity greenspace</b>	Y			Y	Y	Y	N	Y		N		N	N	N	N	N	5		4	5	4	5	5	2	5	5
TH66	Limebrest Ave - Stoneyhurst Ave	<b>Green corridors</b>	Y		"No ball games"	Y	Y	N	N	Y		N		N	N	N	N	N	5		5	5	3	5	5	5	5	5
TH67	Southdown Dr - Wildoaks Dr	<b>Amenity greenspace</b>	Y		No cycling, ball games or horse riding	Y	Y	Y	N	Y		N	N	N	N	N	N	N	5		5	5	3	5	5	5	5	5
TH68	St Nicholas Owen RC Church	<b>Cemeteries and churchyards</b>	Y			Y	N	Y	N	N	Diocese	N	Shrine, cross	N	N	N	N	N	5		5	5	5	5	5	5	5	5
TH69	Graveners Field	<b>Natural and semi-natural greenspace</b>	Y		"No ball games" signs	Y	Y	Y	N	Y		N	Fencing around pond	N	N	N	N	N	5		4	5	1	5	5	5	5	5
TH70	New Lane	<b>Green corridors</b>	Y		Do not trespass on the railway	Y	Y	N	N	Y		N	Level crossing gates	N	N	N	N	N	1		5	5	5	5	5	2	5	5



**Open Space Sites  
Thornton  
Map 1 of 5**

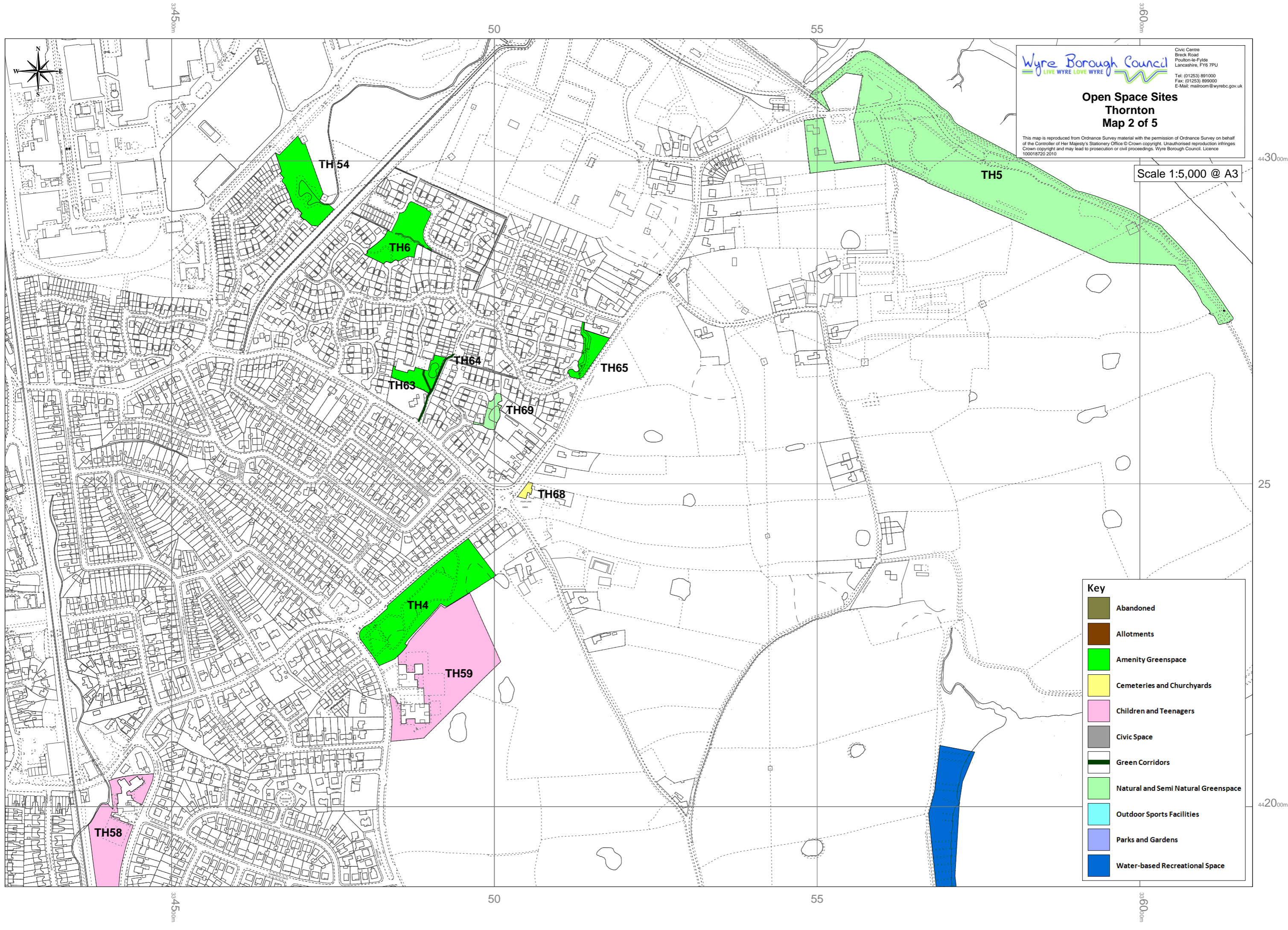
This map is reproduced from Ordnance Survey material with the permission of Ordnance Survey on behalf of the Controller of Her Majesty's Stationery Office © Crown copyright. Unauthorised reproduction infringes Crown copyright and may lead to prosecution or civil proceedings. Wyre Borough Council, Licence 100018720 2010



**Key**

	Abandoned
	Allotments
	Amenity Greenspace
	Cemeteries and Churchyards
	Children and Teenagers
	Civic Space
	Green Corridors
	Natural and Semi Natural Greenspace
	Outdoor Sports Facilities
	Parks and Gardens
	Water-based Recreational Space

Scale 1:5,000 @ A3



**Wyre Borough Council**  
 LIVE WYRE LOVE WYRE  
 Civic Centre  
 Breck Road  
 Poulton-le-Fylde  
 Lancashire, FY6 7PU  
 Tel: (01253) 891000  
 Fax: (01253) 899000  
 E-Mail: [mailroom@wyrebc.gov.uk](mailto:mailroom@wyrebc.gov.uk)

**Open Space Sites  
 Thornton  
 Map 2 of 5**

This map is reproduced from Ordnance Survey material with the permission of Ordnance Survey on behalf of the Controller of Her Majesty's Stationery Office © Crown copyright. Unauthorised reproduction infringes Crown copyright and may lead to prosecution or civil proceedings. Wyre Borough Council. Licence 100018720 2010

Scale 1:5,000 @ A3

Key	
	Abandoned
	Allotments
	Amenity Greenspace
	Cemeteries and Churchyards
	Children and Teenagers
	Civic Space
	Green Corridors
	Natural and Semi Natural Greenspace
	Outdoor Sports Facilities
	Parks and Gardens
	Water-based Recreational Space

35

40

33.30.00m

33.45.00m

44.30.00m

44.30.00m

25

25

44.20.00m

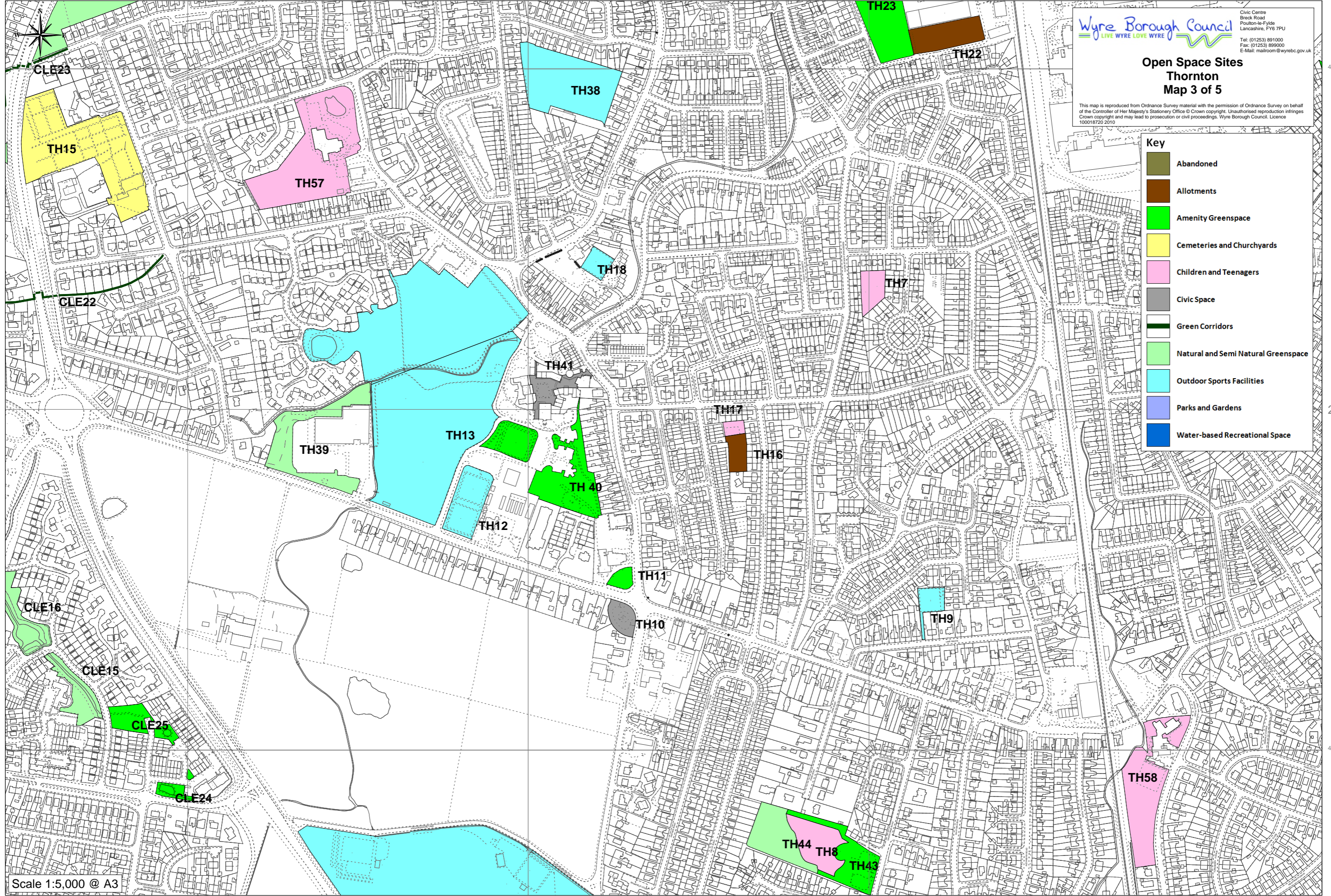
44.20.00m

33.30.00m

33.45.00m

35

40



**Wyre Borough Council**  
 LIVE WYRE LOVE WYRE

Civic Centre  
 Breck Road  
 Poulton-le-Fylde  
 Lancashire, FY6 7PU  
 Tel: (01253) 891000  
 Fax: (01253) 899000  
 E-Mail: [mailroom@wyrecb.gov.uk](mailto:mailroom@wyrecb.gov.uk)

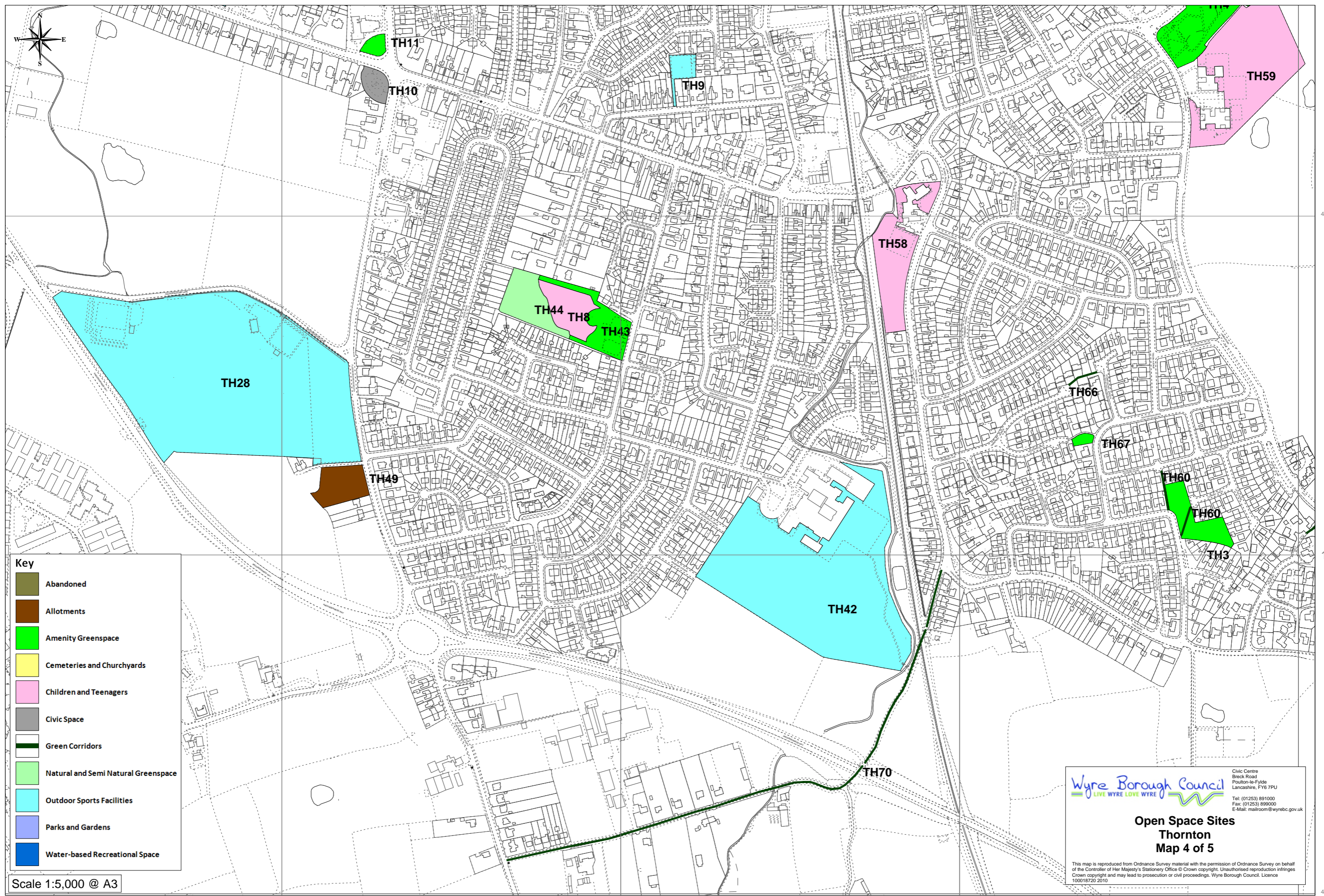
**Open Space Sites  
 Thornton  
 Map 3 of 5**

This map is reproduced from Ordnance Survey material with the permission of Ordnance Survey on behalf of the Controller of Her Majesty's Stationery Office © Crown copyright. Unauthorised reproduction infringes Crown copyright and may lead to prosecution or civil proceedings. Wyre Borough Council. Licence 100018720 2010

**Key**

	Abandoned
	Allotments
	Amenity Greenspace
	Cemeteries and Churchyards
	Children and Teenagers
	Civic Space
	Green Corridors
	Natural and Semi Natural Greenspace
	Outdoor Sports Facilities
	Parks and Gardens
	Water-based Recreational Space

Scale 1:5,000 @ A3



**Key**

	Abandoned
	Allotments
	Amenity Greenspace
	Cemeteries and Churchyards
	Children and Teenagers
	Civic Space
	Green Corridors
	Natural and Semi Natural Greenspace
	Outdoor Sports Facilities
	Parks and Gardens
	Water-based Recreational Space

Scale 1:5,000 @ A3

Wyre Borough Council  
 LIVE WYRE LOVE WYRE

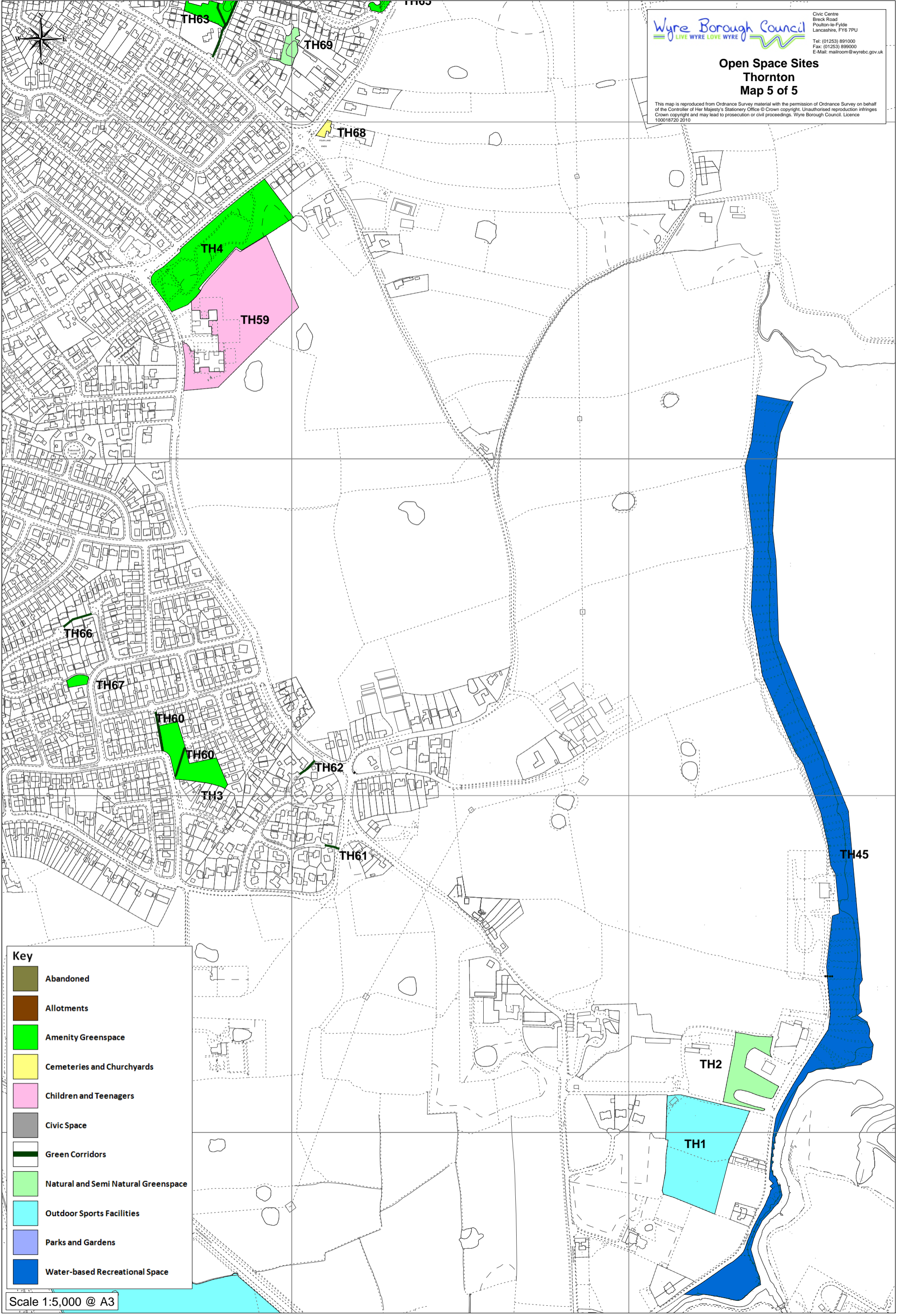
Civic Centre  
 Breck Road  
 Poulton-le-Fylde  
 Lancashire, FY6 7PU  
 Tel: (01253) 891000  
 Fax: (01253) 899000  
 E-Mail: mailroom@wyrebc.gov.uk

**Open Space Sites  
 Thornton  
 Map 4 of 5**

This map is reproduced from Ordnance Survey material with the permission of Ordnance Survey on behalf of the Controller of Her Majesty's Stationery Office © Crown copyright. Unauthorised reproduction infringes Crown copyright and may lead to prosecution or civil proceedings. Wyre Borough Council. Licence 100018720 2010

**Open Space Sites  
Thornton  
Map 5 of 5**

This map is reproduced from Ordnance Survey material with the permission of Ordnance Survey on behalf of the Controller of Her Majesty's Stationery Office © Crown copyright. Unauthorised reproduction infringes Crown copyright and may lead to prosecution or civil proceedings. Wyre Borough Council. Licence 100018720 2010



Key	
	Abandoned
	Allotments
	Amenity Greenspace
	Cemeteries and Churchyards
	Children and Teenagers
	Civic Space
	Green Corridors
	Natural and Semi Natural Greenspace
	Outdoor Sports Facilities
	Parks and Gardens
	Water-based Recreational Space

Scale 1:5,000 @ A3