






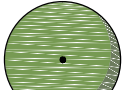



Key:

-  Site Allocation Boundary
-  Main Site Access
-  Public Open Space Area regraded to make more useable
-  Planted Buffer to Railway Line
-  Residential Development Area
-  Existing Hedgerows to be retained
-  Building Frontage
-  Protected Trees to be retained
-  Potential Pedestrian Access



REV	DATE	DRAWN	DESCRIPTION	ARCH CHECK	ENG CHECK
A	MAY.19	SHW	POTENTIAL PEDESTRIAN ACCESS ADDED.	-	-

TITLE

MASTERPLAN FRAMEWORK



M.C.I. Developments Ltd.
 15 Beecham Court,
 Smithy Brook Road,
 Wigan, WN3 6PR

tel: 08448871467
 fax: 08448871468
 web: www.mcidevelopments.com
 email: admin@mcidevelopments.com

PROJECT

HOLLINS LANE, FORTON

DRN BY	SCALE	JOB REF	DRAWING NUMBER	REV
SHW	1:1000 @ A3	-	Hollins Lane / Masterplan Framework	A
DATE	APR.2019			