

ANTI-SOCIAL BEHAVIOUR, CRIME AND POLICING ACT 2014

WYRE BOROUGH COUNCIL

DOG CONTROL AND DOG FOULING

PUBLIC SPACES PROTECTION ORDER 2023

Wyre Borough Council ("the Council") in exercise of its power under section 59 of the Anti-Social Behaviour, Crime and Policing Act 2014 ("the Act") and of all other enabling powers being satisfied that the conditions set out in section 59 of the Act have been met hereby makes the following Order:-

1. The effect of this Order is to impose the following prohibitions and/or requirements in the public places described in the Schedules to this Order and where appropriate shown edged in red / colour on the plans annexed to this Order.

Offences

2. Fouling of Land by Dogs

- (a) If a dog defecates at any time on land referred to in Schedule 1 of this Order and the person who is in charge of the dog at the time fails to remove the faeces from the land forthwith, that person shall be guilty of an offence unless:-
 - (i) That person has a reasonable excuse for failing to do so; or
 - (ii) The owner/occupier or other person or authority having control of the land has consented (generally or specifically) to that person failing to do so; or
 - (iii) That person is subject to the exemptions listed in Article 8.

3. Means to pick up dog faeces

- (a) A person in charge of a dog on land referred to in Schedule 2 of this Order, shall be guilty of an offence, if, at any time, he does not comply with a direction given to him by an Authorised Officer of the Council to produce a device for or other suitable means of removing dog faeces and transporting it to a bin (whether or not the dog has defecated) unless:-
 - (i) That person has a reasonable excuse for failing to do so; or
 - (ii) The owner/occupier or other person or authority having control of the land has consented (generally or specifically) to that person failing to do so; or

- (iii) That person is subject to the exemptions listed in Article 8.

4. Dog on lead by direction

- (a) A person in charge of a dog shall be guilty of an offence, if, at any time on land referred to in Schedule 3 of this Order, he does not comply with a direction given to him by an Authorised Officer of the Council to put and keep the dog on a lead under close control unless:-
 - (i) That person has a reasonable excuse for failing to do so; or
 - (ii) The owner, occupier or other person or authority having control of the land has consented (generally or specifically) to that person failing to do so.
- (b) For the purpose of this Article:
 - (i) An Authorised officer of the Council may only give a direction under this Article to put and keep a dog on a lead if such restraint is reasonably necessary to prevent a nuisance or behaviour by the dog likely to cause annoyance or disturbance to any other person or the worrying or disturbance of any other animal or bird on any land to which this article applies.

5. Dogs on leads

- (a) A person in charge of a dog shall be guilty of an offence, if, at any time on land referred to in Schedule 4 of this Order, he does not keep the dog on a lead under close control unless:-
 - (i) That person has a reasonable excuse for failing to do so; or
 - (ii) The owner, occupier or other person or authority having control of the land has consented (generally or specifically) to that person failing to do so.

6. Dogs Excluded

- (a) A person in charge of a dog shall be guilty of an offence, if, at any time he takes the dog onto, or permits the dog to enter or remain on land referred to in Schedule 5 of this Order unless:-
 - (i) That person has a reasonable excuse for failing to do so; or
 - (ii) The owner, occupier or other person or authority having control of the land has consented (generally or specifically) to that person doing so; or
 - (iii) That person is subject to the exemptions listed in Article 8.

7. Maximum number of dogs

- (a) A person in charge of more than one dog shall be guilty of an offence if, at any time he takes more than four dogs on land referred to in Schedule 6 of this Order unless:
- (i) That person has a reasonable excuse for failing to do so; or
 - (ii) The owner, occupier or other person or authority having control of the land has consented (generally or specifically) to doing so.

8. Exemptions

- (a) Nothing in Articles 2, 3 and 6 shall apply to a person who –
- i. is registered as a blind person in a register compiled under section 29 of the National Assistance Act 1948; or
 - ii. is deaf, in respect of a dog trained by Hearing Dogs for Deaf People (registered charity number 293358) and upon which he relies for assistance; or
 - iii. who has a physical or mental impairment which has a substantial and long term adverse effect on the ability to carry out normal day to day activities including affecting his mobility, manual dexterity, physical coordination or ability to lift, carry or otherwise move everyday objects in respect of a dog trained by a prescribed charity or such other charity/approved body as is considered appropriate by the Council and upon which he relies for assistance or
 - iv. is training an assistance dog for one of the prescribed charities or such other charity/approved body as is considered appropriate by the Council.
 - v. is not a person falling within the criteria mentioned in paragraphs i to v above but who the Council considers should be exempt due to the impairment of that particular person.
- (b) Nothing in the Order shall apply to the normal activities of a working dog whilst the dog is working. This includes dogs that are being used for work in connection with emergency search and rescue, law enforcement and the work of HM Armed Forces and farm dogs that are being used to herd or drive animals.

For the purpose of this Order –

- A person who habitually has a dog in his possession shall be taken to be in charge of the dog at any time unless at that time some other person is in charge of the dog;
- Placing the faeces forthwith in a receptacle on the land which is provided for the purpose, or for the disposal of waste, shall be sufficient removal from the land;

- Being unaware of the defecation (whether by reason of not being in the vicinity or otherwise), or not having a device for or other suitable means of removing the faeces shall not be a reasonable excuse for failing to remove the faeces;
- An "Authorised Officer of the Authority" means an employee, partnership agency / organisation or contractor of Wyre Borough Council who is authorised in writing by Wyre Borough Council for the purpose of giving direction under the Order.
- Each of the following is a "prescribed charity".
 - Dogs for the Disabled (registered charity number 700454),
 - Support Dogs Limited (registered charity number 1088281),
 - Canine Partners for Independence (registered charity number (803680).

9. Penalty

A person who is guilty of an offence under this Order shall be liable on summary conviction to a fine not exceeding level 3 on the standard scale.

10. In Force

This Order shall come into force on 22nd October 2023 for a period of three years.

Dated this 14th day of October 2023.

The Common Seal of Wyre Borough Council was hereto affixed in the presence of:

Authorised Signatory

Mary Granblaw



8978

SCHEDULES

SCHEDULE 1 – FOULING OF LAND BY DOGS

Subject to the exception in paragraph 3 below, Schedule 1 applies to all land which is within the administrative area of Wyre Borough Council and which is –

1. Open to the air (which includes land that is covered but open to the air on at least one side); and
2. To which the public are entitled or permitted to have access with or without payment
3. Excepted from the description in paragraph 1 above is land that is placed at the disposal of the Forestry Commissioners under section 39(1) of the Forestry Act 1967.

SCHEDULE 2 – MEANS TO PICK UP DOG FAECES

Subject to the exception in paragraph 3 below, Schedule 2 applies to all land which is within the administrative area of Wyre Borough Council and which is –

1. Open to the air (which includes land that is covered but open to the air on at least one side); and
2. To which the public are entitled or permitted to have access with or without payment.
3. Excepted from the description in paragraph 1 above is land that is placed at the disposal of the Forestry Commissioners under section 39(1) of the Forestry Act 1967.

Schedule 3

Dogs on Leads by Direction

SCHEDULE 3 –
DOGS ON LEAD BY DIRECTION

Description of Land to which Schedule 3 applies:

1. The areas of land listed below, which are open to the air and to which the public are entitled or permitted to have access (with or without payment) within the Borough of Wyre

Garstang/Catterall sites:	Map Ref
Canterbury Way Garstang	GC1
Derbyshire Avenue Garstang	GC2
Garstang Riverside Area	GC3

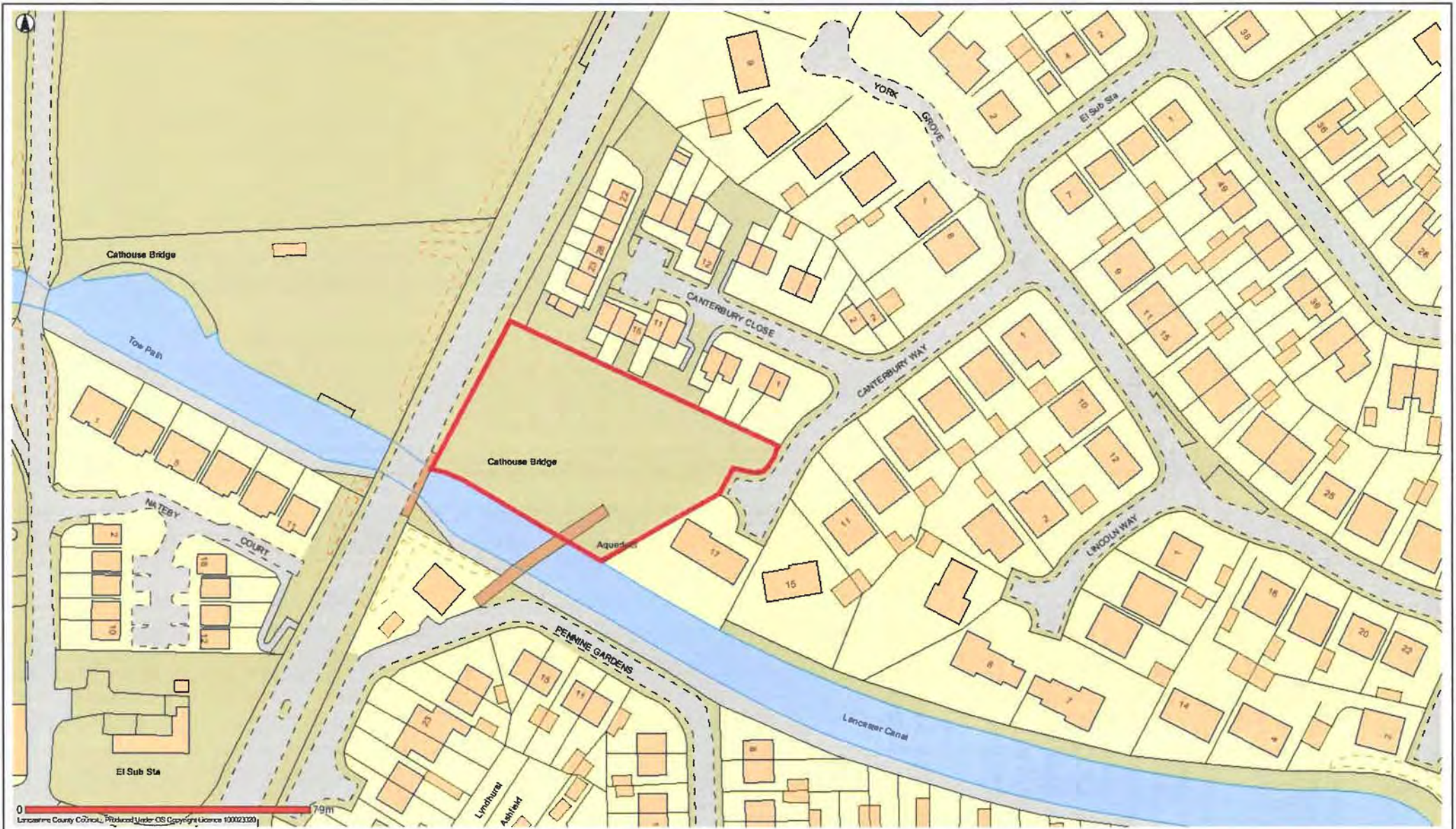
Over Wyre sites	
Bilsborrow Recreational Ground	OW1
Bob Williamson Park/Playing Field Hambleton, dog exercise area only	OW2A
Lancaster Avenue Great Eccleston	OW3
Pennine View Playing Fields Great Eccleston	OW4
Preesall Playing Fields	OW5
Shorrocks Avenue Playing Field St Michaels	OW6
Stalmine Playing Field	OW7

Thornton/Cleveleys Area sites	
Bourne Way Playing Fields	TC1
Branksome Avenue	TC2
Church Road Playing Field	TC3
Croasdale Drive Playing Field	TC4
Hargreaves St./Holly Road	TC5
Jubilee Gardens	TC6
Kenyon Park	TC7
King Georges Playing Field	TC8
North Drive Park	TC9
Pheasants Wood	TC10
The Towers	TC11
Wyre Estuary Country Park	TC12
Cleveleys Beach from Café Cove to Wyre boundary (out of ban season only)	TC13A

Poulton/Carleton sites:	
Caldicott Way/Donnington Road	PLF1
Civic Centre Playing Field	PLF2
Compley Ave POS	PLF3
Cottam Hall Playing Field	PLF4
Farnham Way	PLF5
Jean Stansfield/Vicarage Park	PLF6
Tithebarn Park	PLF7

Fleetwood sites:	Map Ref
Eskdale Avenue Park	FWD1
KGV Playing Field	FWD2
Memorial Park	FWD3
Mount Gardens	FWD4
Rossall Ecology Park	FWD5
Roundway	FWD6
Fleetwood Beach east side of slipway opposite end of Promenade Road eastward to the west wide of the former pier (out of ban season only)	FWD7A
Fleetwood Promenade from opposite Carr Road to the Five Bar Gate Rossall Beach	FWD8
Fleetwood Marsh Nature Park – refer to map for exact area (subject to LCC for providing patrols and enforcement)	FWD9A

2. This Order does not apply to any land that is placed at the disposal of the Forestry Commissioners under section 39(1) of the Forestry Act 1967.



GC1 Canterbury Way Garstang



Date: 12/05/2017

This map is reproduced from Ordnance Survey material with the Permission of Ordnance Survey on behalf of the Controller of Her Majesty's Stationery Office (C) Crown Copyright. Unauthorised reproduction may lead to prosecution or civil proceedings. Lancashire County Council - OS Licence 100023320 (C) Centre of map: 348479.445322



GC2 Derbyshire Avenue Garstang



Date: 12/05/2017

This map is reproduced from Ordnance Survey material with the Permission of Ordnance Survey on behalf of the Controller of Her Majesty's Stationery Office (C) Crown Copyright. Unauthorised reproduction may lead to prosecution or civil proceedings. Lancashire County Council - OS Licence 100023320 (C) Centre of map: 348676:445630

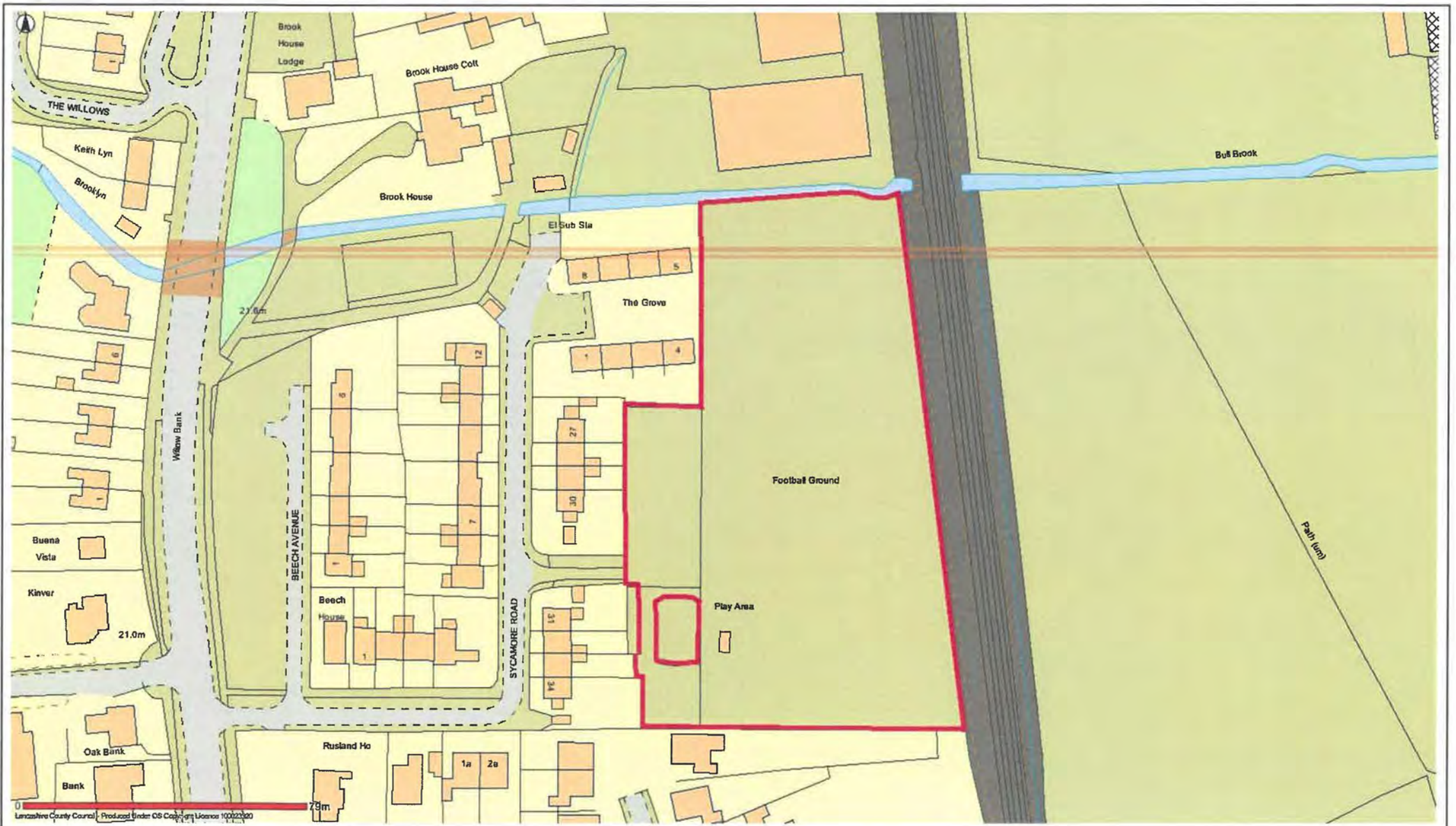


GC3 Garstang Riverside Area



Date: 18/05/2017

This map is reproduced from Ordnance Survey material with the Permission of Ordnance Survey on behalf of the Controller of Her Majesty's Stationery Office (C) Crown Copyright. Unauthorised reproduction may lead to prosecution or civil proceedings. Lancashire County Council - OS Licence 100023320 (C) Centre of map: 349462:445445



OW1 Bilborrow Recreation Ground



Date: 12/05/2017

This map is reproduced from Ordnance Survey material with the Permission of Ordnance Survey on behalf of the Controller of Her Majesty's Stationary Office (C) Crown Copyright. Unauthorised reproduction may lead to prosecution or civil proceedings. Lancashire County Council - OS Licence 100023320 (C) Centre of map: 351243:440153

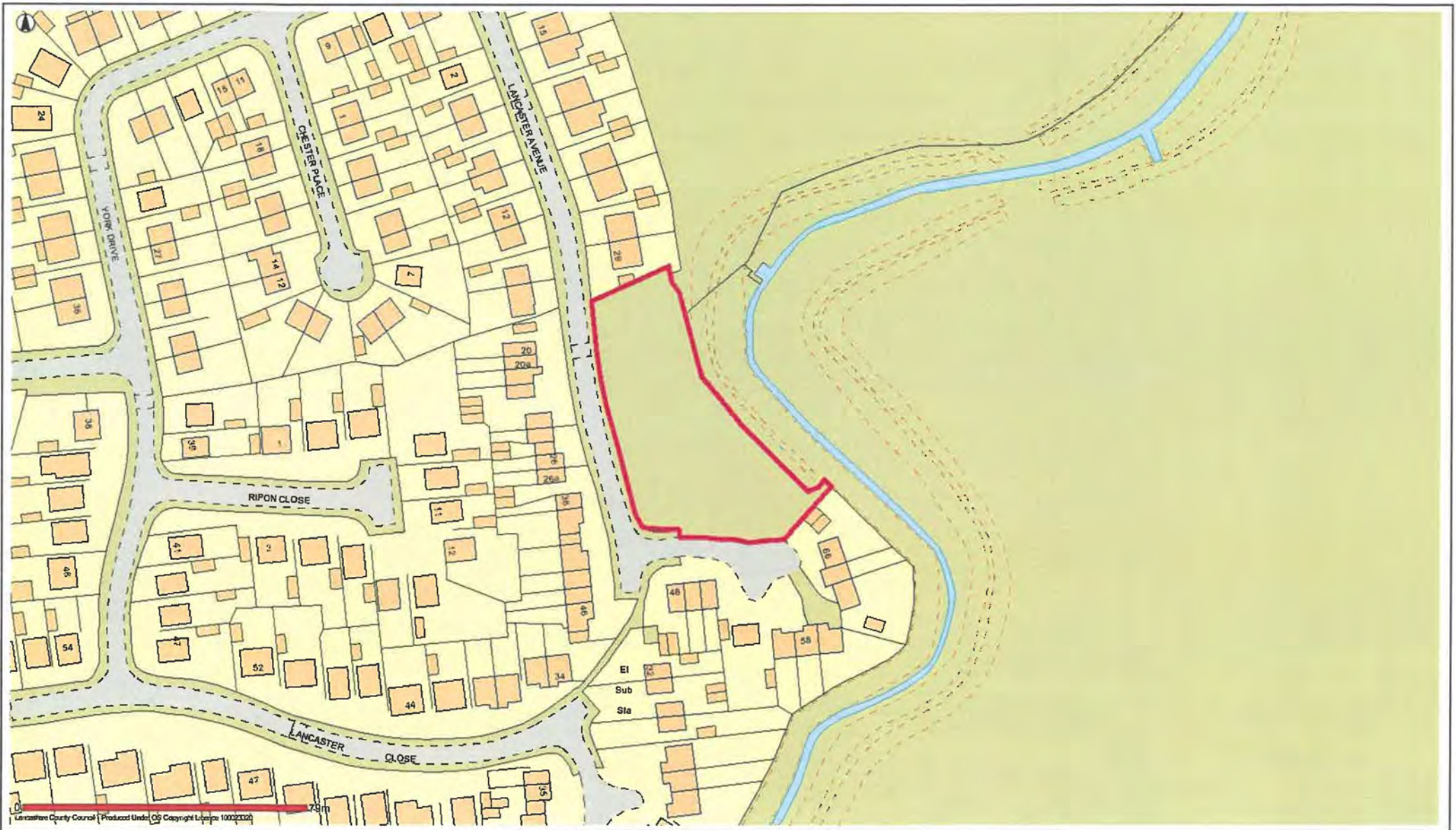


OW2A Bob Williamson Park/Playing Field Hambleton dog exercise area only



Date: 18/05/2017

This map is reproduced from Ordnance Survey material with the Permission of Ordnance Survey on behalf of the Controller of Her Majesty's Stationery Office (C) Crown Copyright. Unauthorised reproduction may lead to prosecution or civil proceedings. Lancashire County Council - OS Licence 100023320 (C) Centre of map: 337829:442280



OW3 Lancaster Avenue Great Ecclestone



Date: 12/05/2017

This map is reproduced from Ordnance Survey material with the Permission of Ordnance Survey on behalf of the Controller of Her Majesty's Stationery Office (C) Crown Copyright. Unauthorised reproduction may lead to prosecution or civil proceedings. Lancashire County Council - OS Licence 100023320 (C) Centre of map: 343439:440165

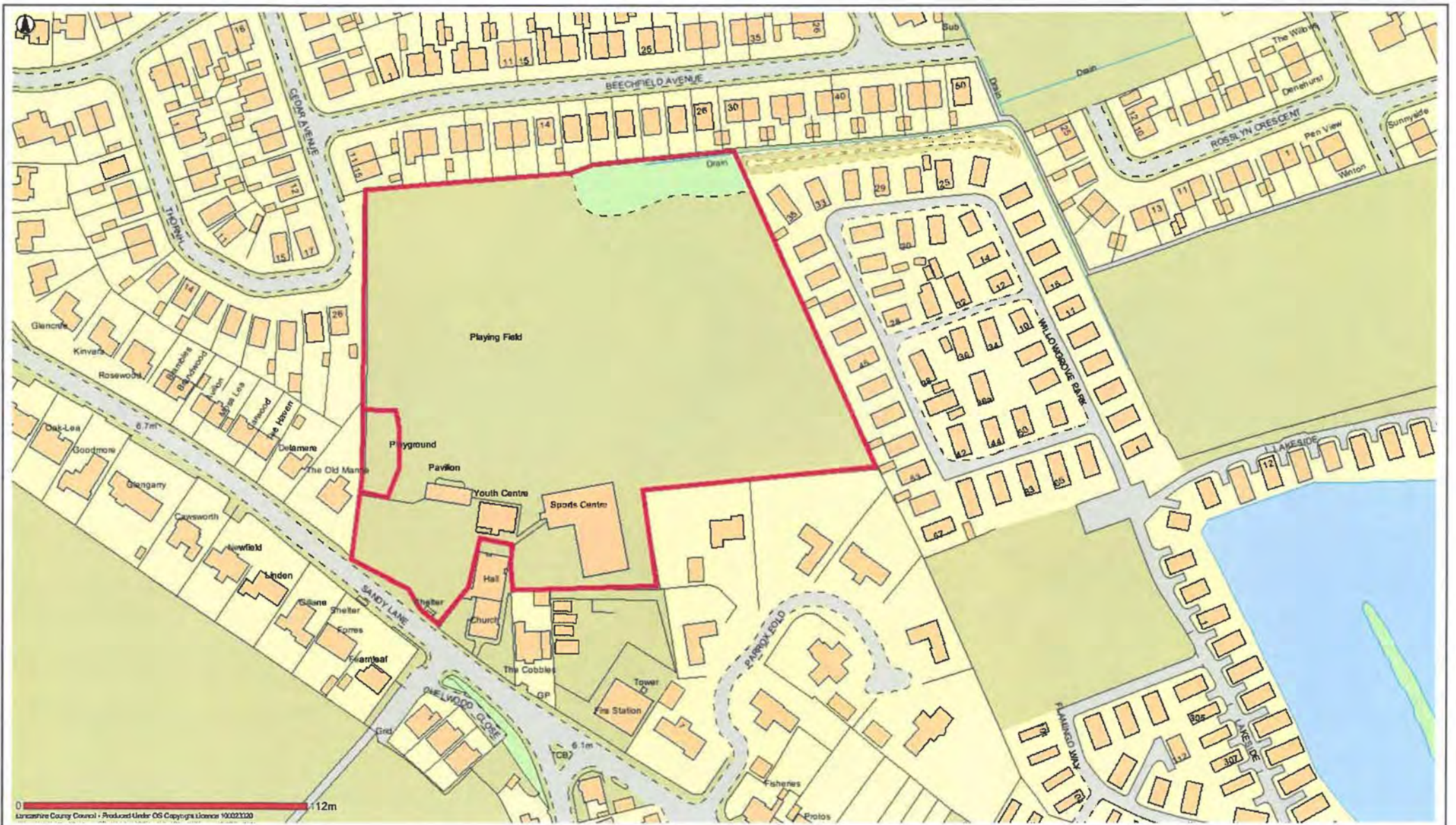


OW4 Pennine View Playing Field Great Eccleston



Date: 12/05/2017

This map is reproduced from Ordnance Survey material with the Permission of Ordnance Survey on behalf of the Controller of Her Majesty's Stationery Office (C) Crown Copyright.
 Unauthorised reproduction may lead to prosecution or civil proceedings.
 Lancashire County Council - OS Licence 100023320 (C)
 Centre of map: 343084:440037



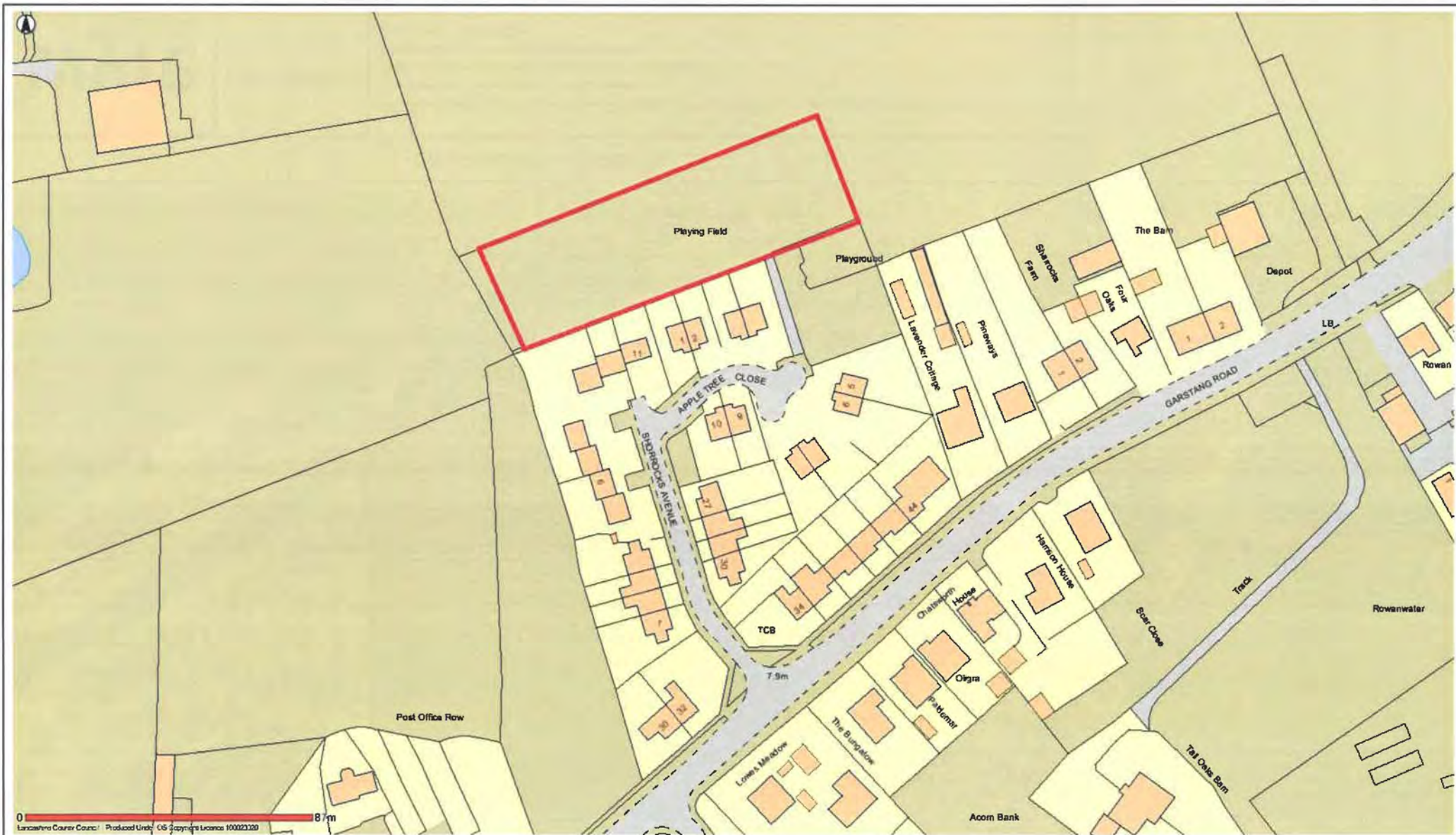
0 112m
Lancashire County Council - Produced Under OS Copyright Licence 100023320

OW5 Presall Playing Field



Date: 18/05/2017

This map is reproduced from Ordnance Survey material with the Permission of Ordnance Survey on behalf of the Controller of Her Majesty's Stationery Office (C) Crown Copyright.
 Unauthorised reproduction may lead to prosecution or civil proceedings.
 Lancashire County Council - OS Licence 100023320 (C)
 Centre of map: 336323:448206



OW6 Shorrock's Avenue Playing Field St Michaels



Date: 12/05/2017

This map is reproduced from Ordnance Survey material with the Permission of Ordnance Survey on behalf of the Controller of Her Majesty's Stationery Office (C) Crown Copyright.
 Unauthorised reproduction may lead to prosecution or civil proceedings.
 Lancashire County Council - OS Licence 100023320 (C)
 Centre of map: 346312:441545



OW7 Stalmine Playing Field



Date: 18/05/2017

This map is reproduced from Ordnance Survey material with the Permission of Ordnance Survey on behalf of the Controller of Her Majesty's Stationery Office (C) Crown Copyright. Unauthorised reproduction may lead to prosecution or civil proceedings. Lancashire County Council - OS Licence 100023320 (C) Centre of map: 337326:445487



TC1 Bourne Way Playing Field Thornton-Cleveleys



Date: 12/05/2017

This map is reproduced from Ordnance Survey material with the Permission of Ordnance Survey on behalf of the Controller of Her Majesty's Stationery Office (C) Crown Copyright. Unauthorised reproduction may lead to prosecution or civil proceedings. Lancashire County Council - OS Licence 100023320 (C) Centre of map: 333233:444014



TC2 Branksome Avenue Thornton-Cleveleys



Date: 12/05/2017

This map is reproduced from Ordnance Survey material with the Permission of Ordnance Survey on behalf of the Controller of Her Majesty's Stationery Office (C) Crown Copyright.
 Unauthorised reproduction may lead to prosecution or civil proceedings.
 Lancashire County Council - OS Licence 100023320 (C)
 Centre of map: 332885:443180

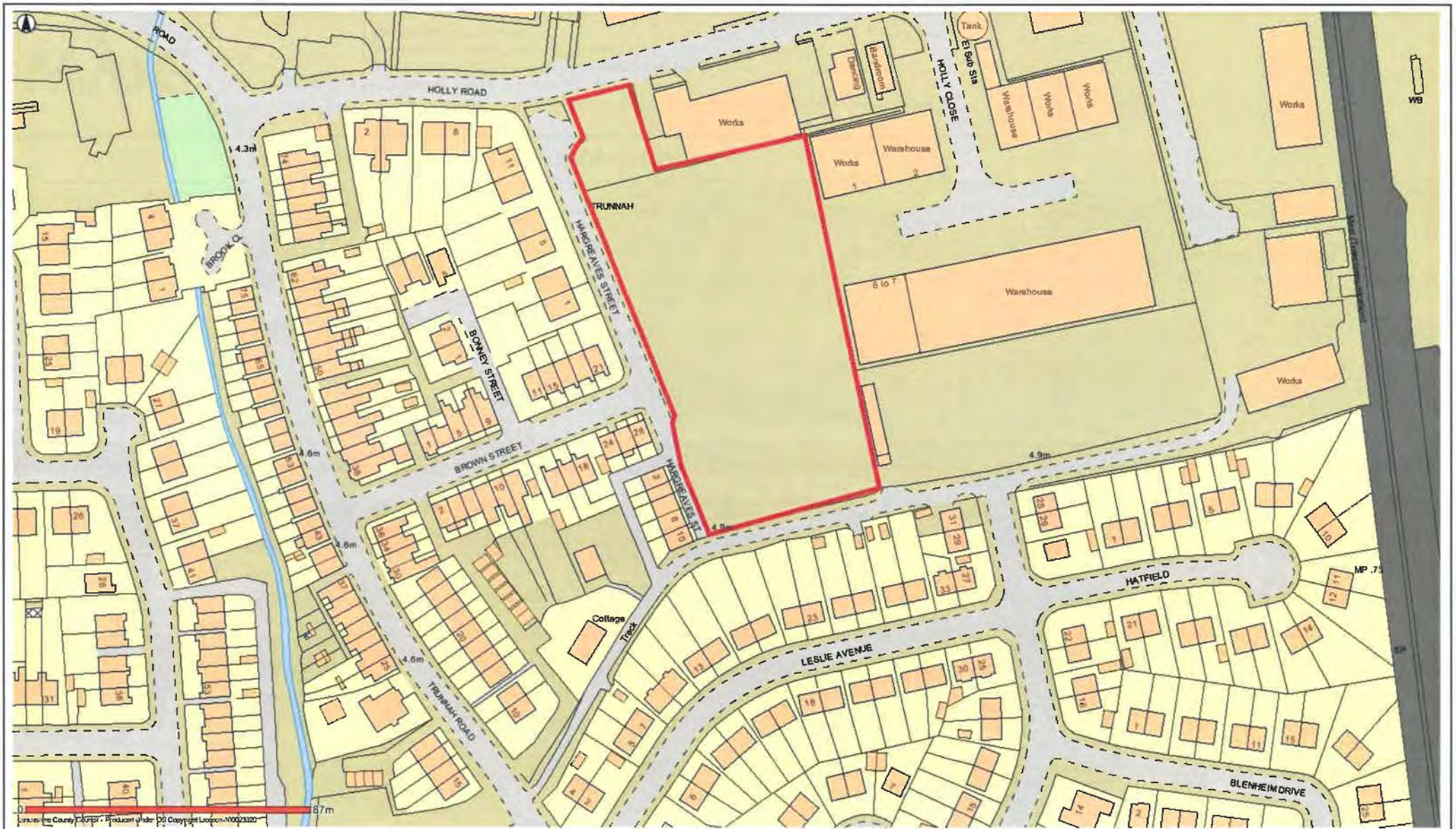


TC4 Croasdale Avenue Playing Field Thornton-Cleveleys



Date: 12/05/2017

This map is reproduced from Ordnance Survey material with the Permission of Ordnance Survey on behalf of the Controller of Her Majesty's Stationery Office (C) Crown Copyright. Unauthorised reproduction may lead to prosecution or civil proceedings. Lancashire County Council - OS Licence 100023320 (C) Centre of map: 332775:443620



TC5 Hargreaves St/Holly Road Thornton



Date: 12/05/2017

This map is reproduced from Ordnance Survey material with the Permission of Ordnance Survey on behalf of the Controller of Her Majesty's Stationery Office (C) Crown Copyright.
 Unauthorised reproduction may lead to prosecution or civil proceedings.
 Lancashire County Council - OS Licence 100023320 (C)
 Centre of map: 334018:443042

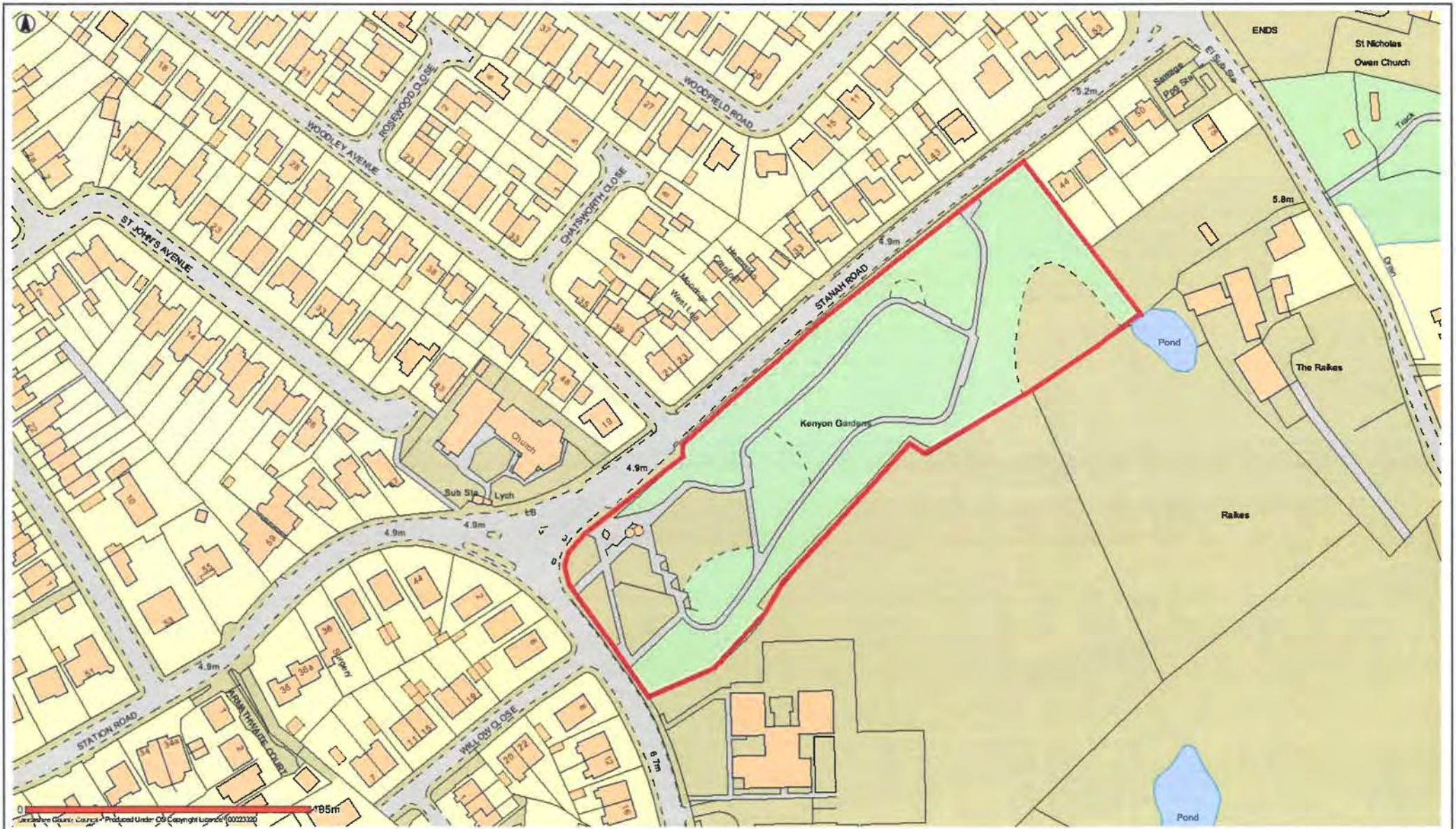


TC6 Jubilee Gardens Cleveleys



Date: 12/05/2017

This map is reproduced from Ordnance Survey material with the Permission of Ordnance Survey on behalf of the Controller of Her Majesty's Stationary Office (C) Crown Copyright. Unauthorised reproduction may lead to prosecution or civil proceedings. Lancashire County Council - OS Licence 100023320 (C) Centre of map: 331356:443551



TC7 Kenyon Park Thornton



Date: 12/05/2017

This map is reproduced from Ordnance Survey material with the Permission of Ordnance Survey on behalf of the Controller of Her Majesty's Stationery Office (C) Crown Copyright. Unauthorised reproduction may lead to prosecution or civil proceedings. Lancashire County Council - OS Licence 100023320 (C) Centre of map: 334850:442321

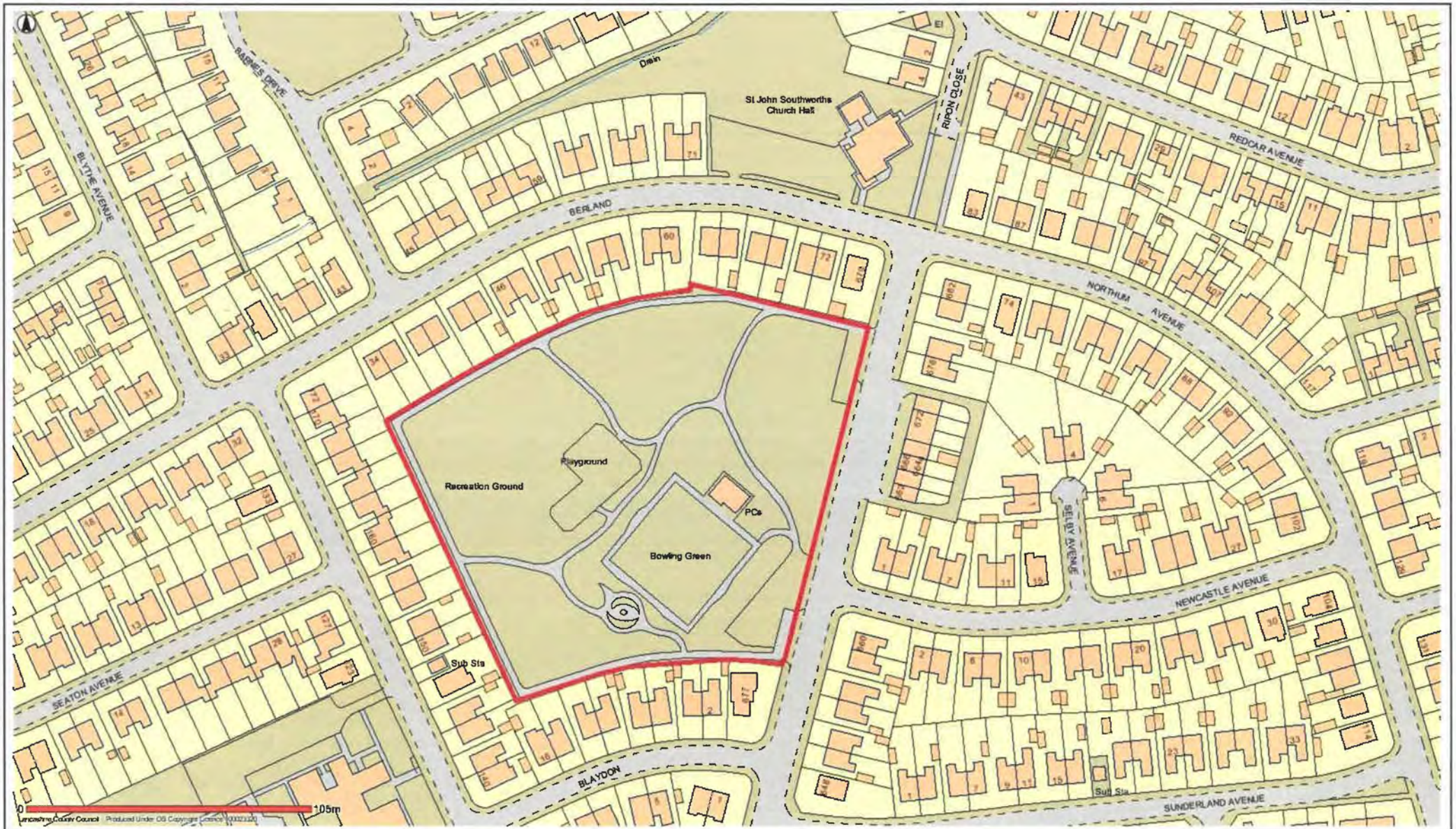


TC8 King Georges Playing Field Thornton



Date: 12/05/2017

This map is reproduced from Ordnance Survey material with the Permission of Ordnance Survey on behalf of the Controller of Her Majesty's Stationery Office (C) Crown Copyright. Unauthorised reproduction may lead to prosecution or civil proceedings. Lancashire County Council - OS Licence 100023320 (C) Centre of map: 333396:442463



TC9 North Drive Park Cleveleys



Date: 12/05/2017

This map is reproduced from Ordnance Survey material with the Permission of Ordnance Survey on behalf of the Controller of Her Majesty's Stationery Office (C) Crown Copyright.
 Unauthorised reproduction may lead to prosecution or civil proceedings.
 Lancashire County Council - OS Licence 100023320 (C)
 Centre of map: 332402:443993

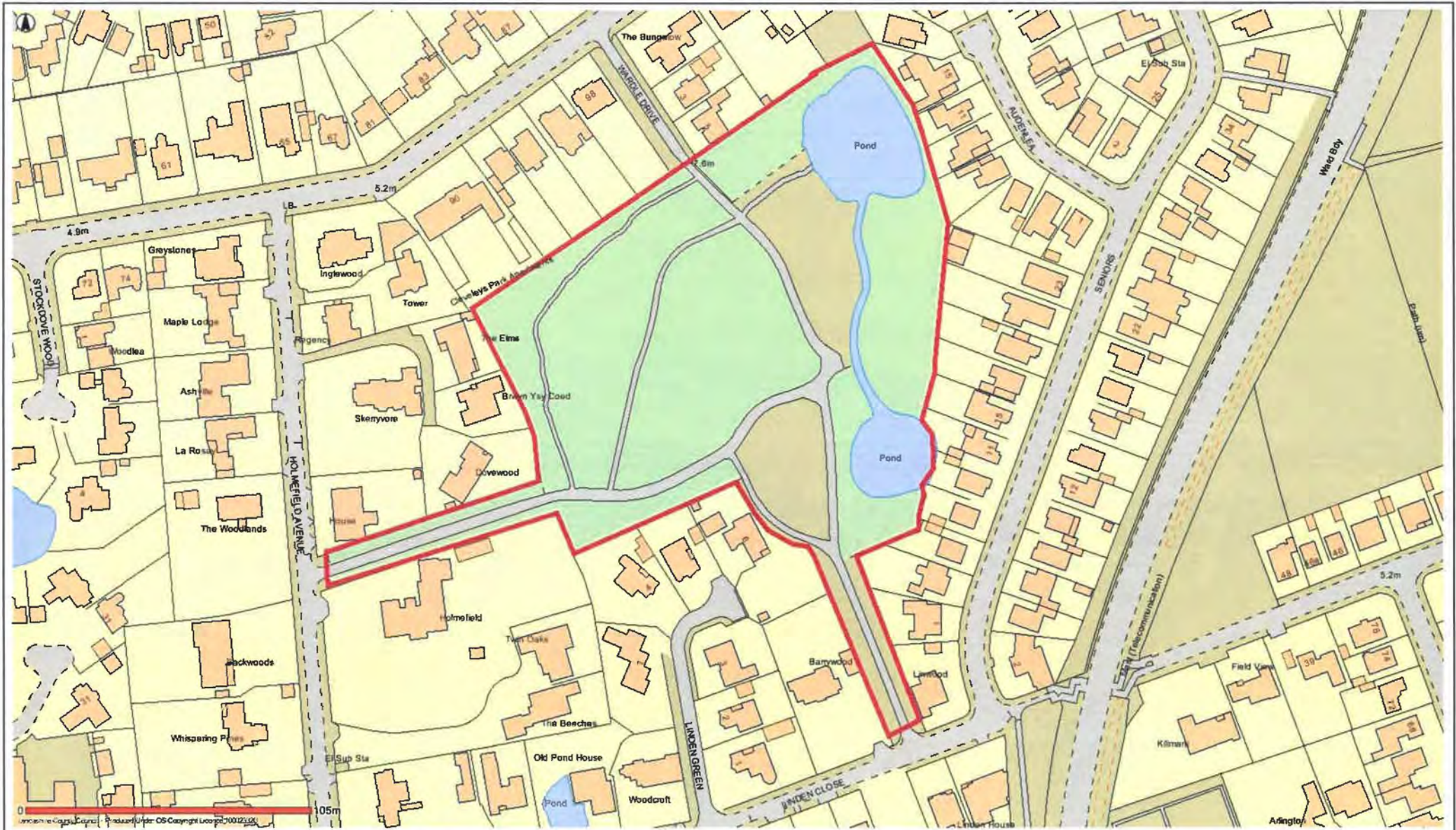


TC10 Pheasant Wood Thornton-Cleveleys



Date: 12/05/2017

This map is reproduced from Ordnance Survey material with the Permission of Ordnance Survey on behalf of the Controller of Her Majesty's Stationery Office (C) Crown Copyright.
 Unauthorised reproduction may lead to prosecution or civil proceedings.
 Lancashire County Council - OS Licence 100023320 (C)
 Centre of map: 332870:443973

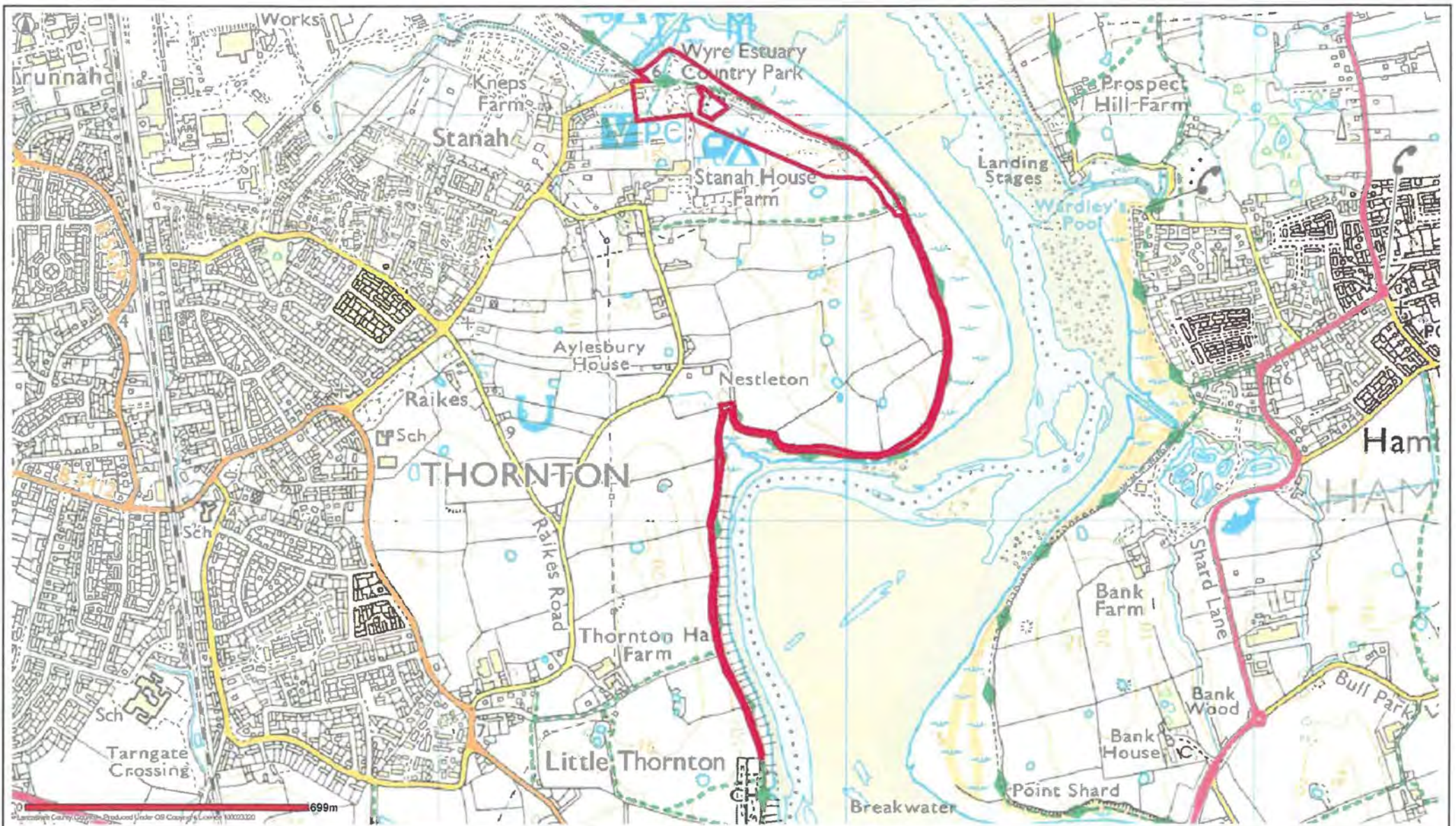


TC11 The Towers Thornton-Cleveleys



Date: 12/05/2017

This map is reproduced from Ordnance Survey material with the Permission of Ordnance Survey on behalf of the Controller of Her Majesty's Stationary Office (C) Crown Copyright. Unauthorised reproduction may lead to prosecution or civil proceedings. Lancashire County Council - OS Licence 100023320 (C) Centre of map: 332622:443101



TC12 Wyre Estuary Country Park Thornton



Date: 19/05/2017

This map is reproduced from Ordnance Survey material with the Permission of Ordnance Survey on behalf of the Controller of Her Majesty's Stationery Office (C) Crown Copyright. Unauthorised reproduction may lead to prosecution or civil proceedings. Lancashire County Council - OS Licence 100023320 (C) Centre of map: 335706:442252

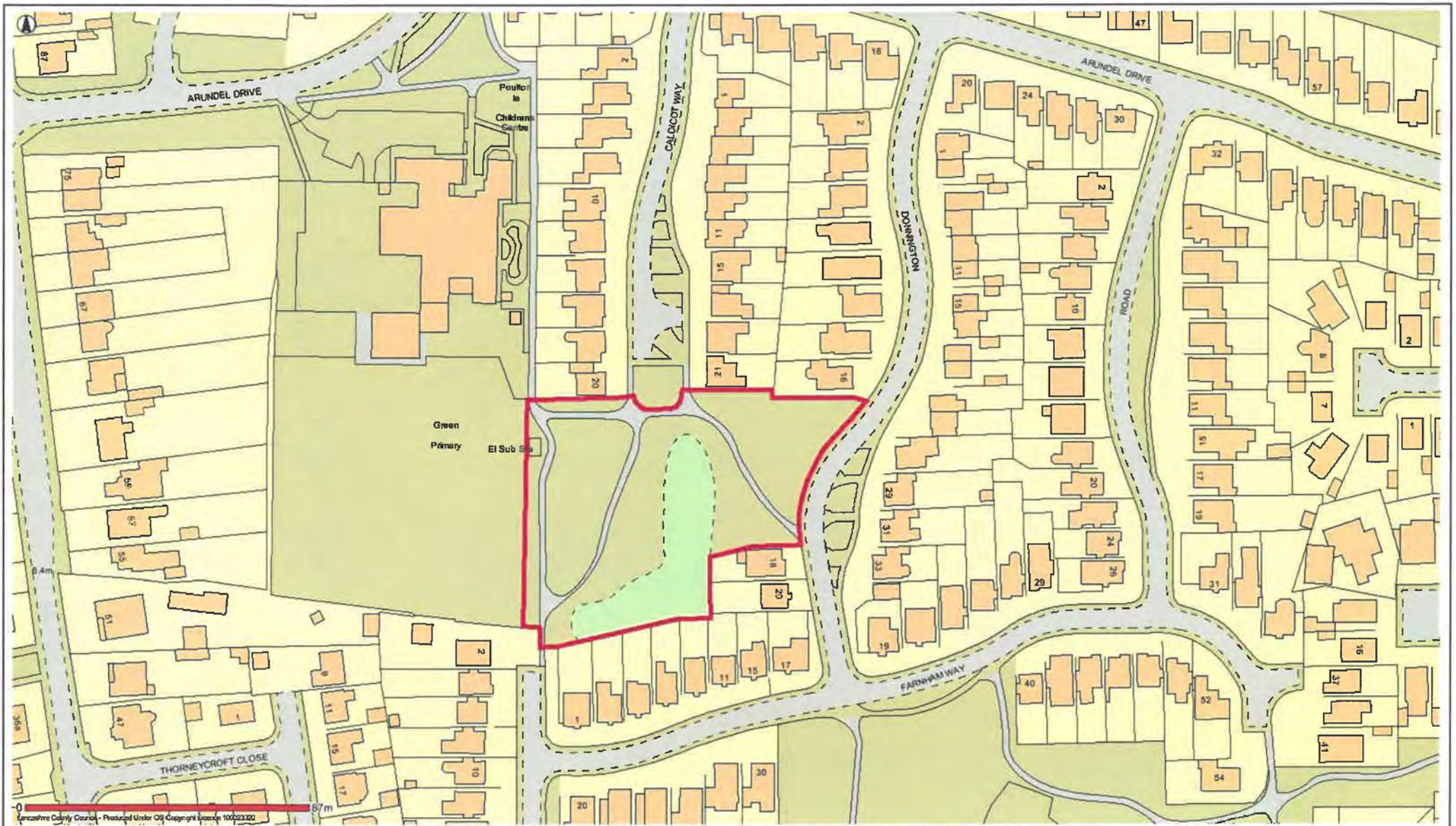


TC13A Cleveleys Beach from Cafe Cove to Wyre Borough Boundary (out of ban season only)



Date: 12/06/2017

This map is reproduced from Ordnance Survey material with the Permission of Ordnance Survey on behalf of the Controller of Her Majesty's Stationary Office (C) Crown Copyright.
 Unauthorised reproduction may lead to prosecution or civil proceedings.
 Lancashire County Council - OS Licence 100023320 (C)
 Centre of map: 331368:443150



PLF1 Caldicott Way/Donnington Road Carleton



Date: 18/05/2017

This map is reproduced from Ordnance Survey material with the Permission of Ordnance Survey on behalf of the Controller of Her Majesty's Stationery Office (C) Crown Copyright. Unauthorised reproduction may lead to prosecution or civil proceedings. Lancashire County Council - OS Licence 100023320 (C) Centre of map: 334104:440528



PLF2 Civic Centre Playing Field Poulton-le-Fylde



Date: 12/05/2017

This map is reproduced from Ordnance Survey material with the Permission of Ordnance Survey on behalf of the Controller of Her Majesty's Stationery Office (C) Crown Copyright.
 Unauthorised reproduction may lead to prosecution or civil proceedings.
 Lancashire County Council - OS Licence 100023320 (C)
 Centre of map: 334922:440056



PLF 3 Compley Avenue Poulton-le-Fylde



Date: 12/05/2017

This map is reproduced from Ordnance Survey material with the Permission of Ordnance Survey on behalf of the Controller of Her Majesty's Stationery Office (C) Crown Copyright.
 Unauthorised reproduction may lead to prosecution or civil proceedings.
 Lancashire County Council - OS Licence 100023320 (C)
 Centre of map: 334509:438673

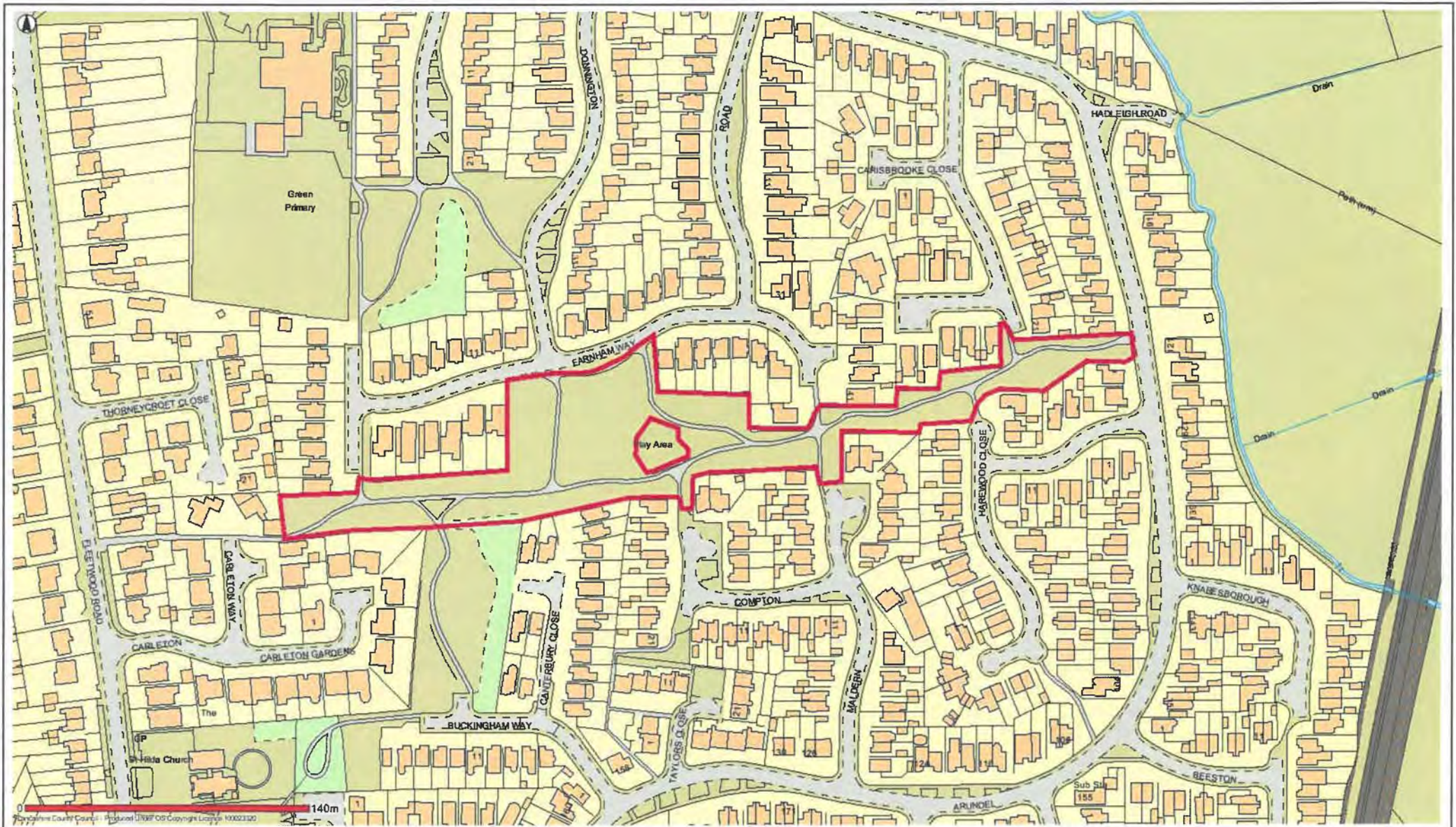


PLF4 Cottam Hall Playing Field Poulton-le-Fylde



Date: 12/05/2017

This map is reproduced from Ordnance Survey material with the Permission of Ordnance Survey on behalf of the Controller of Her Majesty's Stationary Office (C) Crown Copyright. Unauthorised reproduction may lead to prosecution or civil proceedings. Lancashire County Council - OS Licence 100023320 (C) Centre of map: 334007:439272

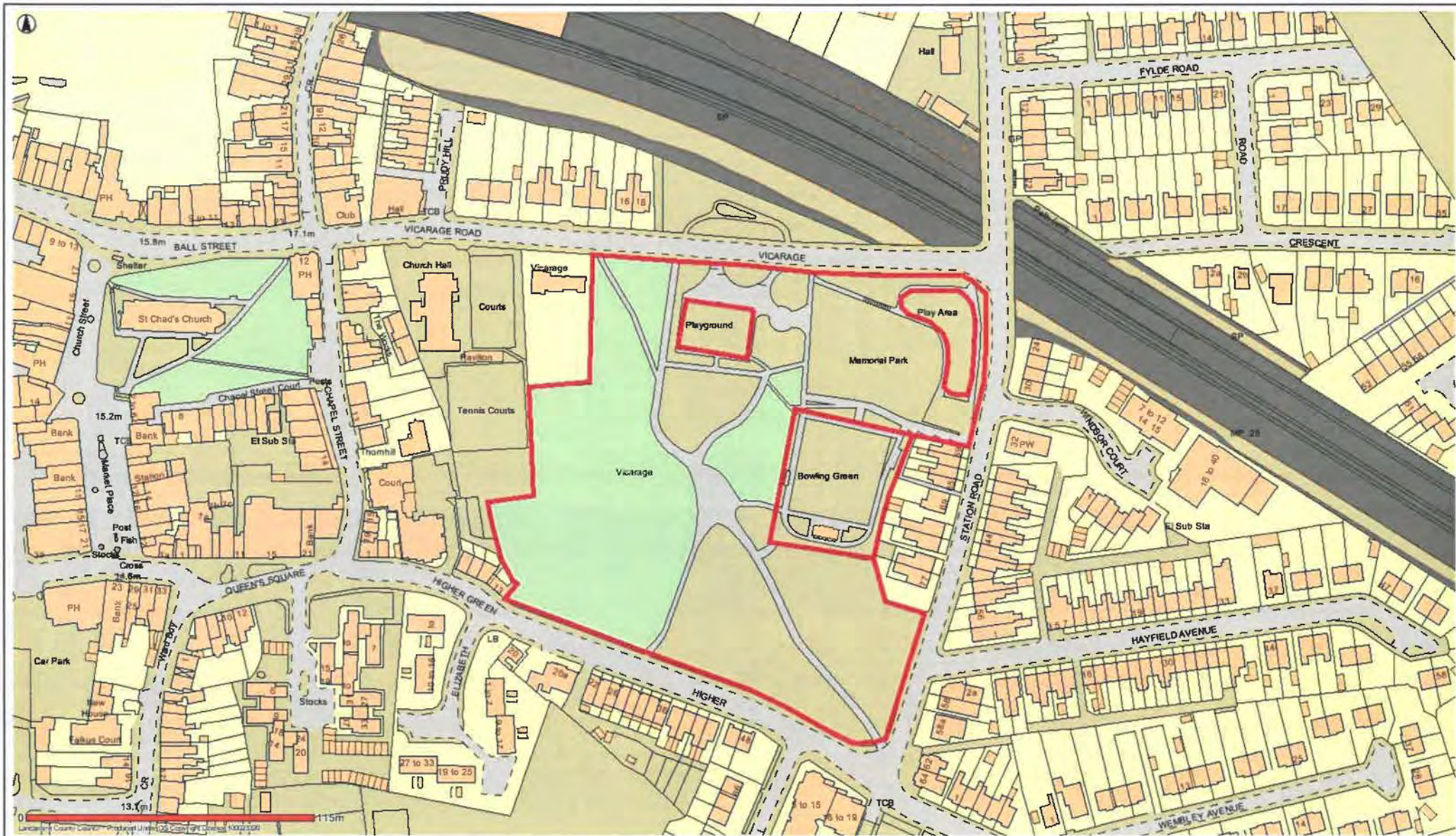


PLF5 Farnham Way Carleton



Date: 12/05/2017

This map is reproduced from Ordnance Survey material with the Permission of Ordnance Survey on behalf of the Controller of Her Majesty's Stationery Office (C) Crown Copyright. Unauthorised reproduction may lead to prosecution or civil proceedings. Lancashire County Council - OS Licence 100023320 (C) Centre of map: 334227:440416



PLF6 Jean Stansfield and Vicarage Park Poulton-le-Fylde



Date: 12/05/2017

This map is reproduced from Ordnance Survey material with the Permission of Ordnance Survey on behalf of the Controller of Her Majesty's Stationery Office (C) Crown Copyright. Unauthorised reproduction may lead to prosecution or civil proceedings. Lancashire County Council - OS Licence 100023320 (C) Centre of map: 335052:439412



PLF7 Tithebarn Park Poulton-le-Fylde



Date: 12/05/2017

This map is reproduced from Ordnance Survey material with the Permission of Ordnance Survey on behalf of the Controller of Her Majesty's Stationery Office (C) Crown Copyright. Unauthorised reproduction may lead to prosecution or civil proceedings. Lancashire County Council - OS Licence 100023320 (C) Centre of map: 334511:439879

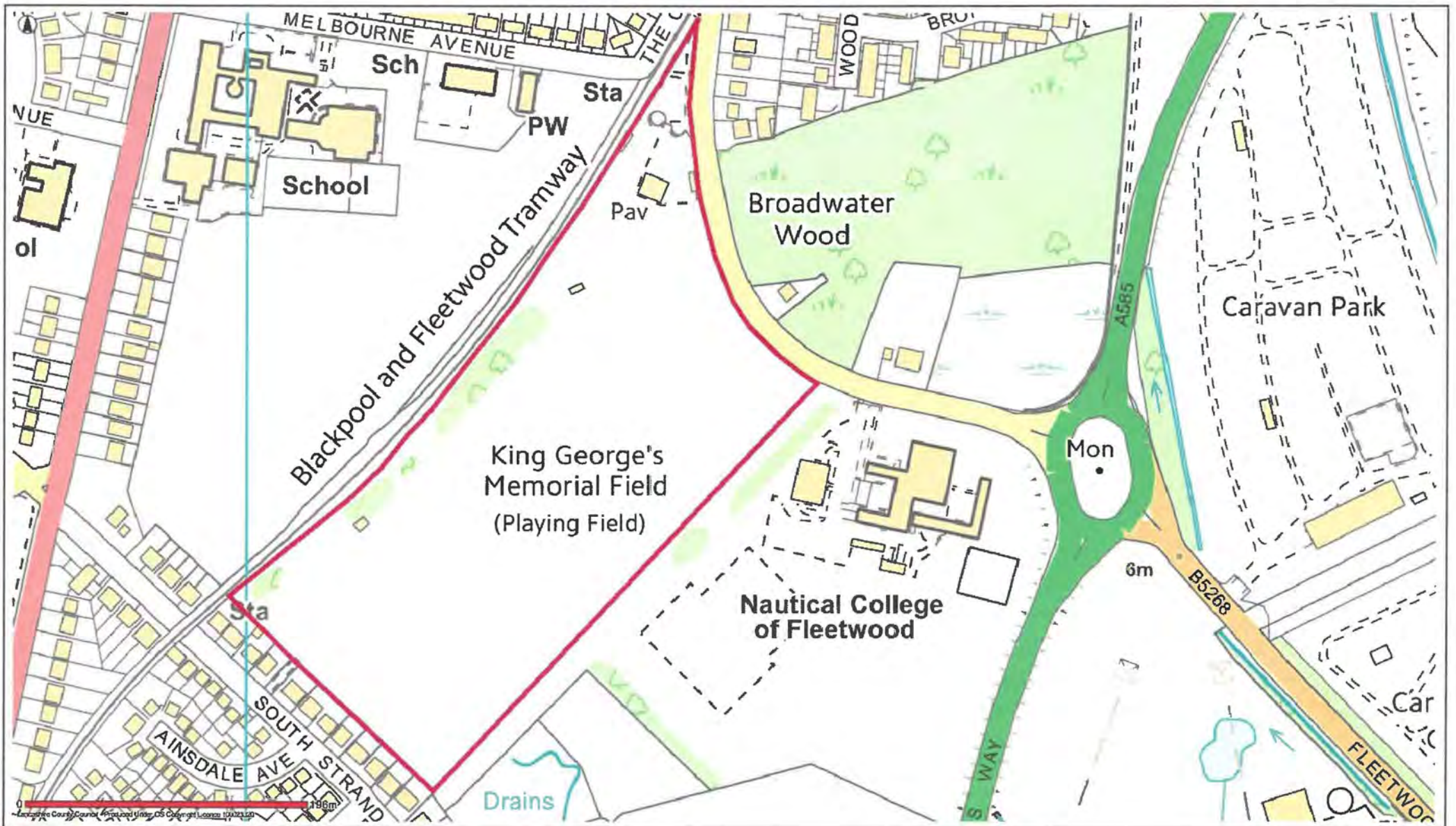


FWD1 Eskdale Avenue Park



Date: 12/05/2017

This map is reproduced from Ordnance Survey material with the Permission of Ordnance Survey on behalf of the Controller of Her Majesty's Stationery Office (C) Crown Copyright.
 Unauthorised reproduction may lead to prosecution or civil proceedings.
 Lancashire County Council - OS Licence 100023320 (C)
 Centre of map: 331734:446271



FWD2 King George V Playing Field



Date: 12/05/2017

This map is reproduced from Ordnance Survey material with the Permission of Ordnance Survey on behalf of the Controller of Her Majesty's Stationary Office (C) Crown Copyright. Unauthorised reproduction may lead to prosecution or civil proceedings. Lancashire County Council - OS Licence 100023320 (C) Centre of map: 332328:445561



FWD3 Memorial Park



Date: 18/05/2017

This map is reproduced from Ordnance Survey material with the Permission of Ordnance Survey on behalf of the Controller of Her Majesty's Stationery Office (C) Crown Copyright. Unauthorised reproduction may lead to prosecution or civil proceedings. Lancashire County Council - OS Licence 100023320 (C) Centre of map: 332926:447388

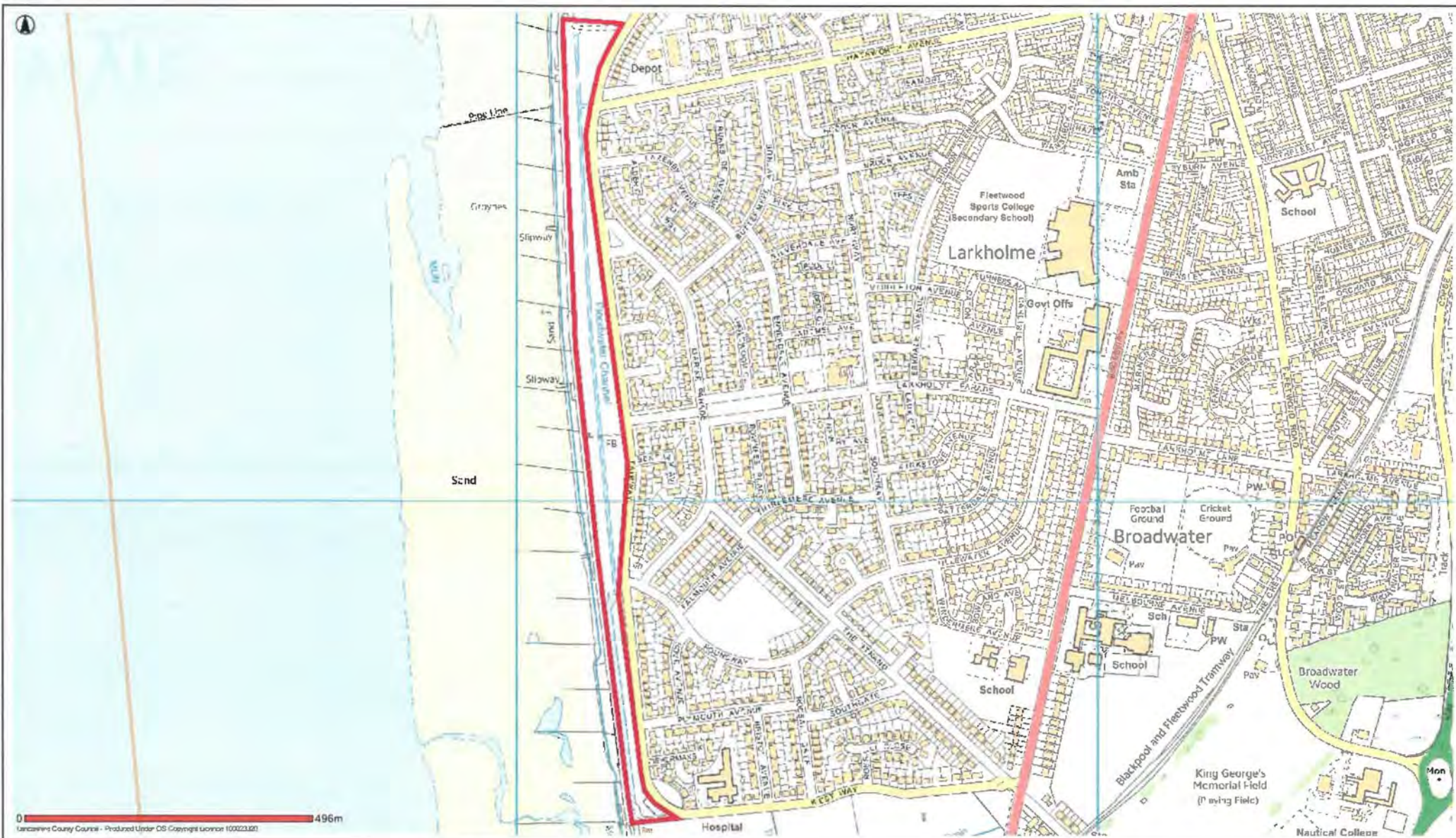


FWD4 Mount Gardens



Date: 23/09/2020

This map is reproduced from Ordnance Survey material with the Permission of Ordnance Survey on behalf of the Controller of Her Majesty's Stationery Office (C) Crown Copyright. Unauthorised reproduction may lead to prosecution or civil proceedings. Lancashire County Council - OS Licence 100023320 (C) Centre of map: 333390:448214

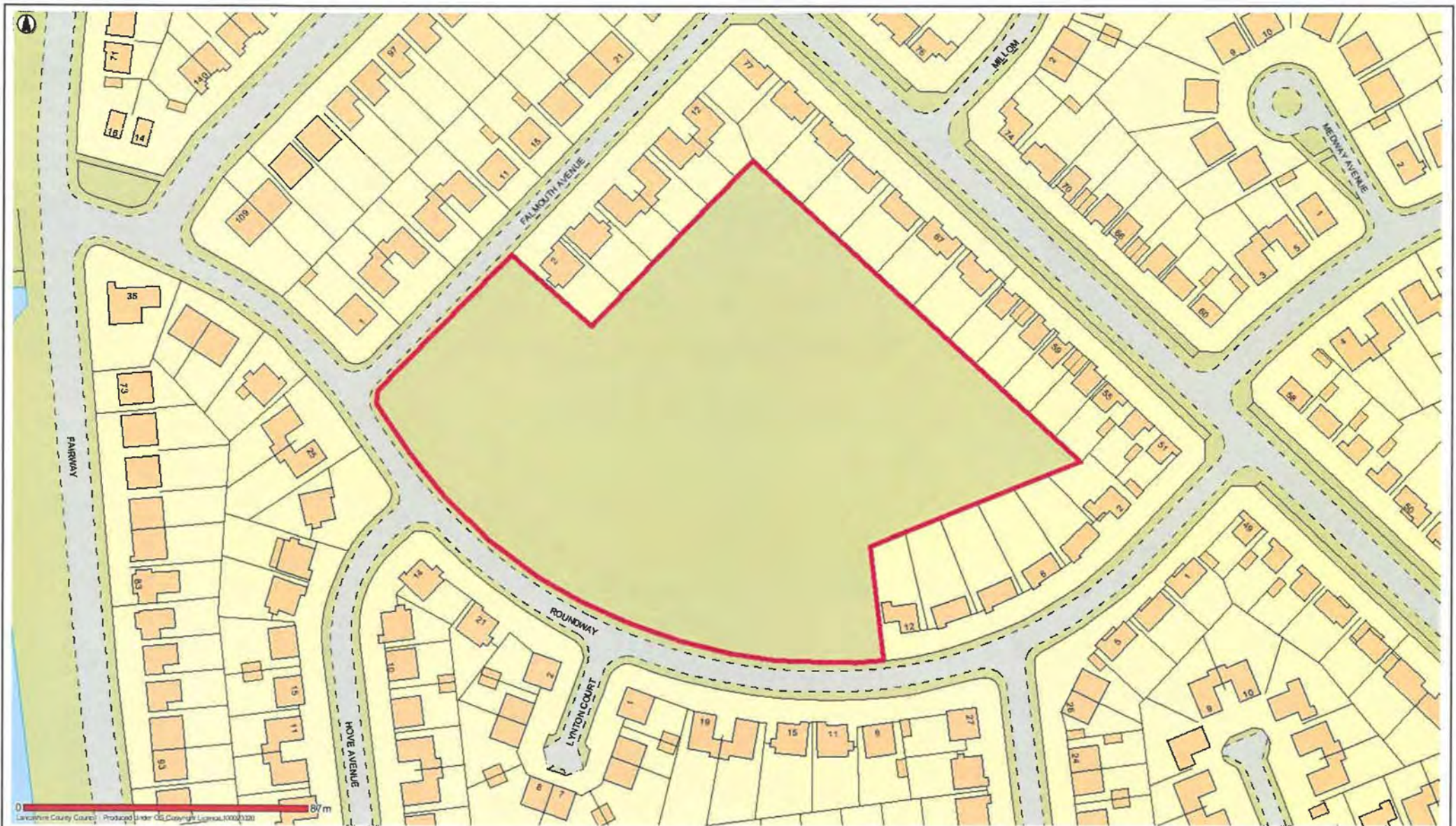


FWD5 Rossall Ecology Park



Date: 12/05/2017

This map is reproduced from Ordnance Survey material with the Permission of Ordnance Survey on behalf of the Controller of Her Majesty's Stationery Office (C) Crown Copyright. Unauthorised reproduction may lead to prosecution or civil proceedings. Lancashire County Council - OS Licence 100023320 (C) Centre of map: 331371:446132



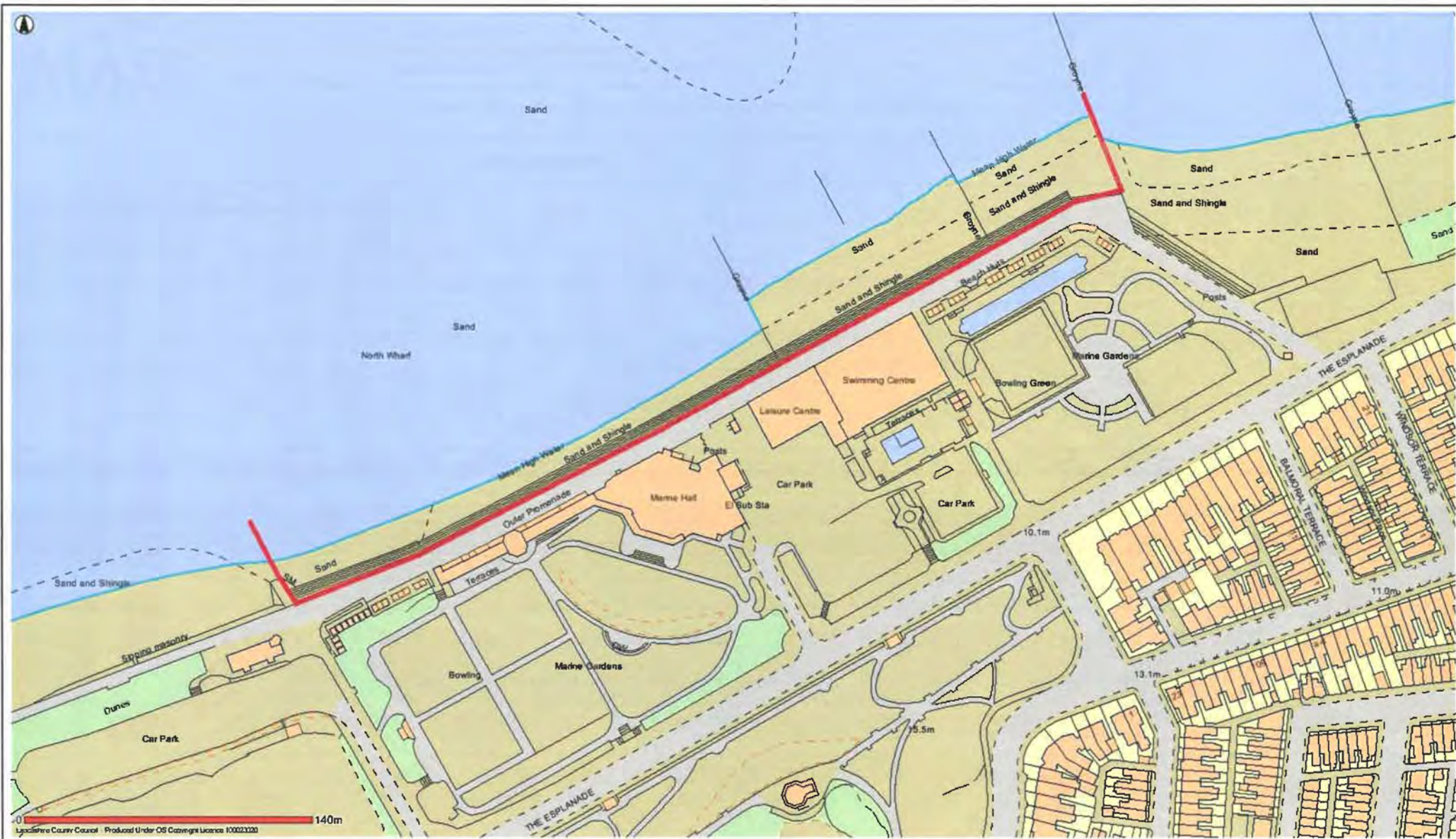
Lancashire County Council - Produced under OS Copyright Licence 100023320

FWD6 Roundway



Date: 12/05/2017

This map is reproduced from Ordnance Survey material with the Permission of Ordnance Survey on behalf of the Controller of Her Majesty's Stationery Office (C) Crown Copyright. Unauthorised reproduction may lead to prosecution or civil proceedings. Lancashire County Council - OS Licence 100023320 (C) Centre of map: 331390:445801

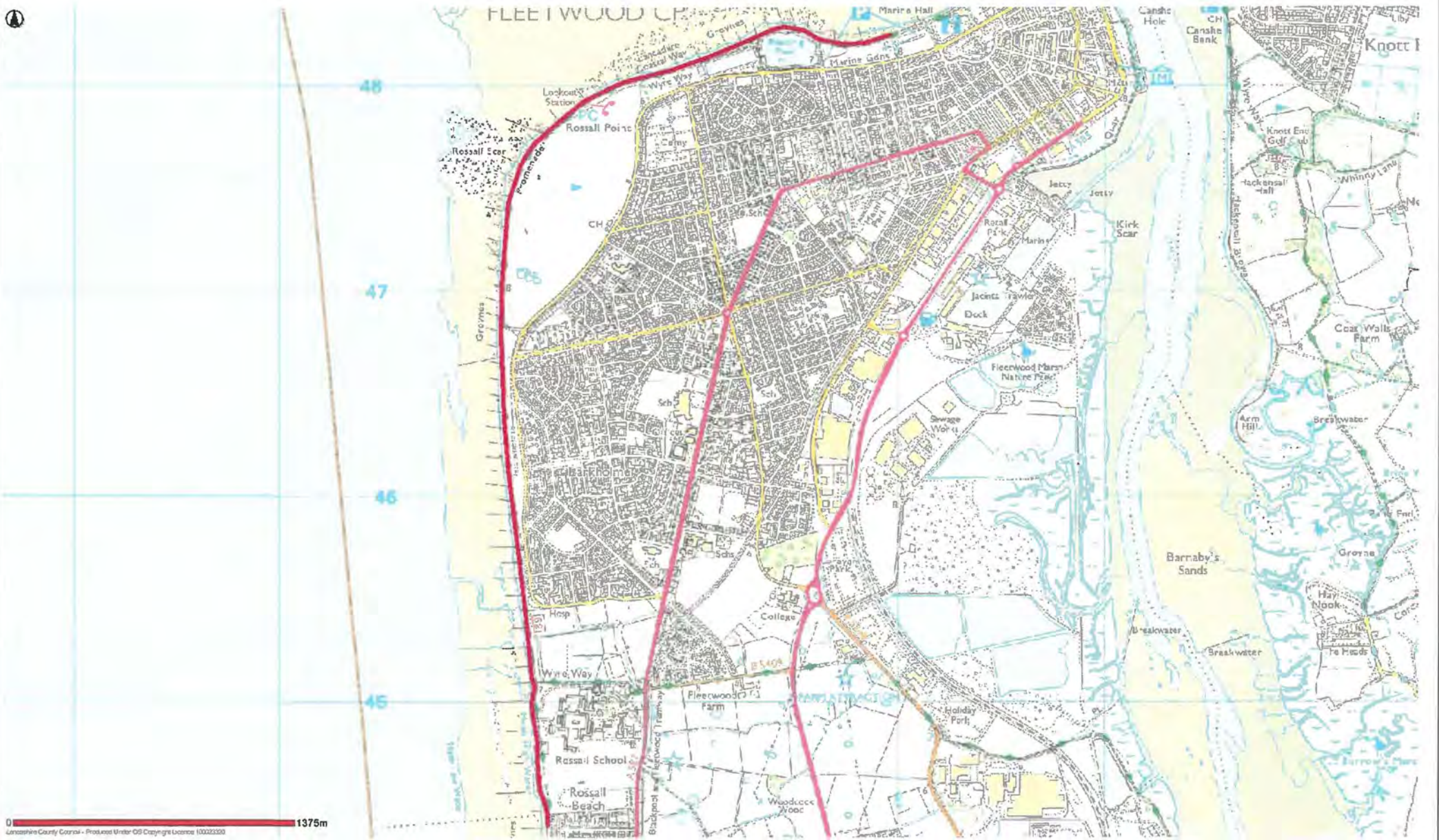


FWD7A Fleetwood Beach east side of slipway eastwards to the west side of the former pier (out of ban season only)



Date: 19/05/2017

This map is reproduced from Ordnance Survey material with the Permission of Ordnance Survey on behalf of the Controller of Her Majesty's Stationery Office (C) Crown Copyright. Unauthorised reproduction may lead to prosecution or civil proceedings. Lancashire County Council - OS Licence 100023320 (C) Centre of map: 333343:448396

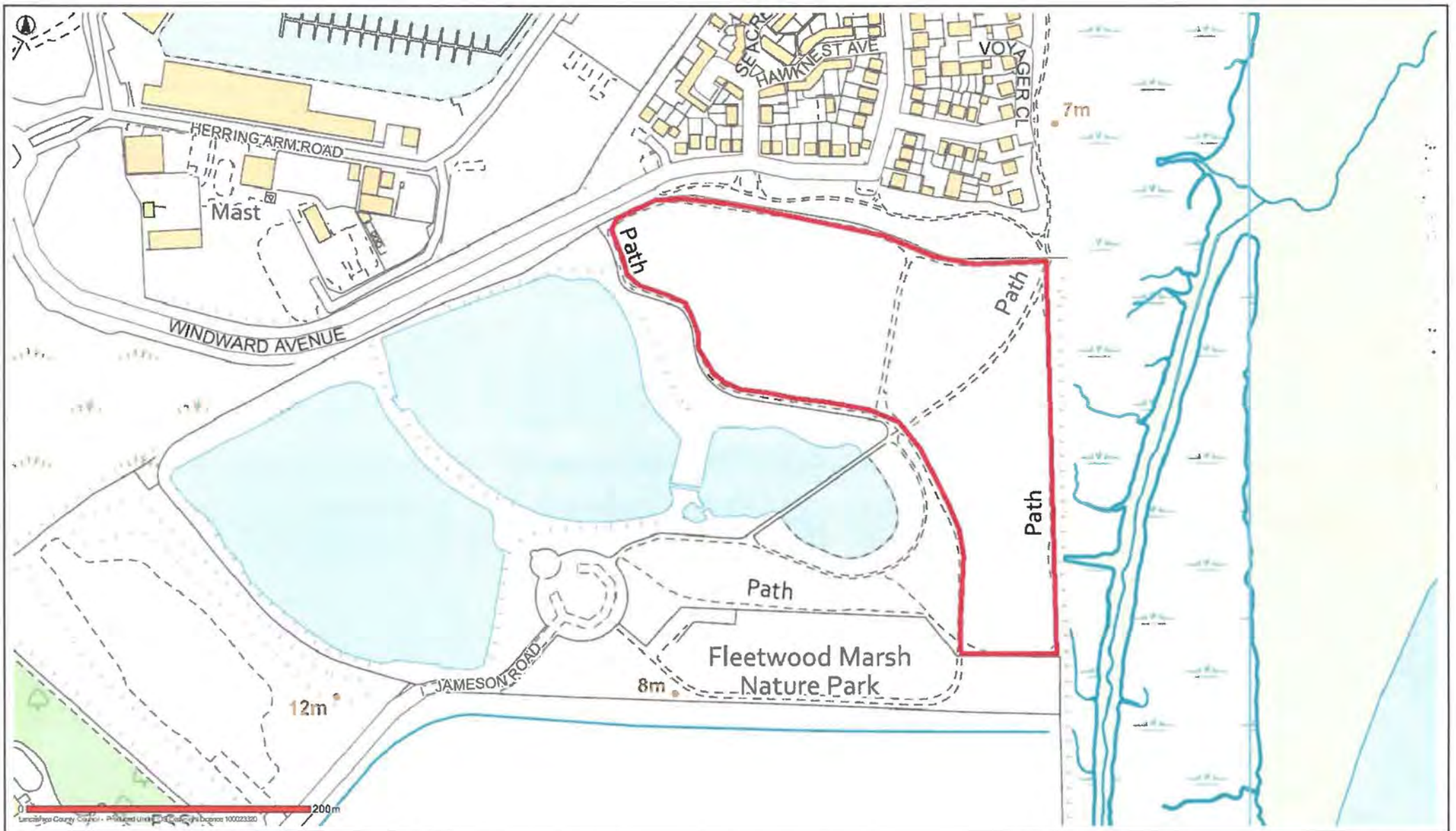


FWD8 Fleetwood Promenade from opposite Carr Road to the Five Bar Gate Rossall Beach



Date: 19/05/2017

This map is reproduced from Ordnance Survey material with the Permission of Ordnance Survey on behalf of the Controller of Her Majesty's Stationery Office (C) Crown Copyright. Unauthorised reproduction may lead to prosecution or civil proceedings. Lancashire County Council - OS Licence 100023320 (C) Centre of map: 332087.446357



FWD9A Fleetwood Marsh Nature Park



Date: 23/09/2020

This map is reproduced from Ordnance Survey material with the Permission of Ordnance Survey on behalf of the Controller of Her Majesty's Stationery Office (C) Crown Copyright. Unauthorised reproduction may lead to prosecution or civil proceedings. Lancashire County Council - OS Licence 100023320 (C) Centre of map: 333631:446597

Schedule 4

Dogs on Leads

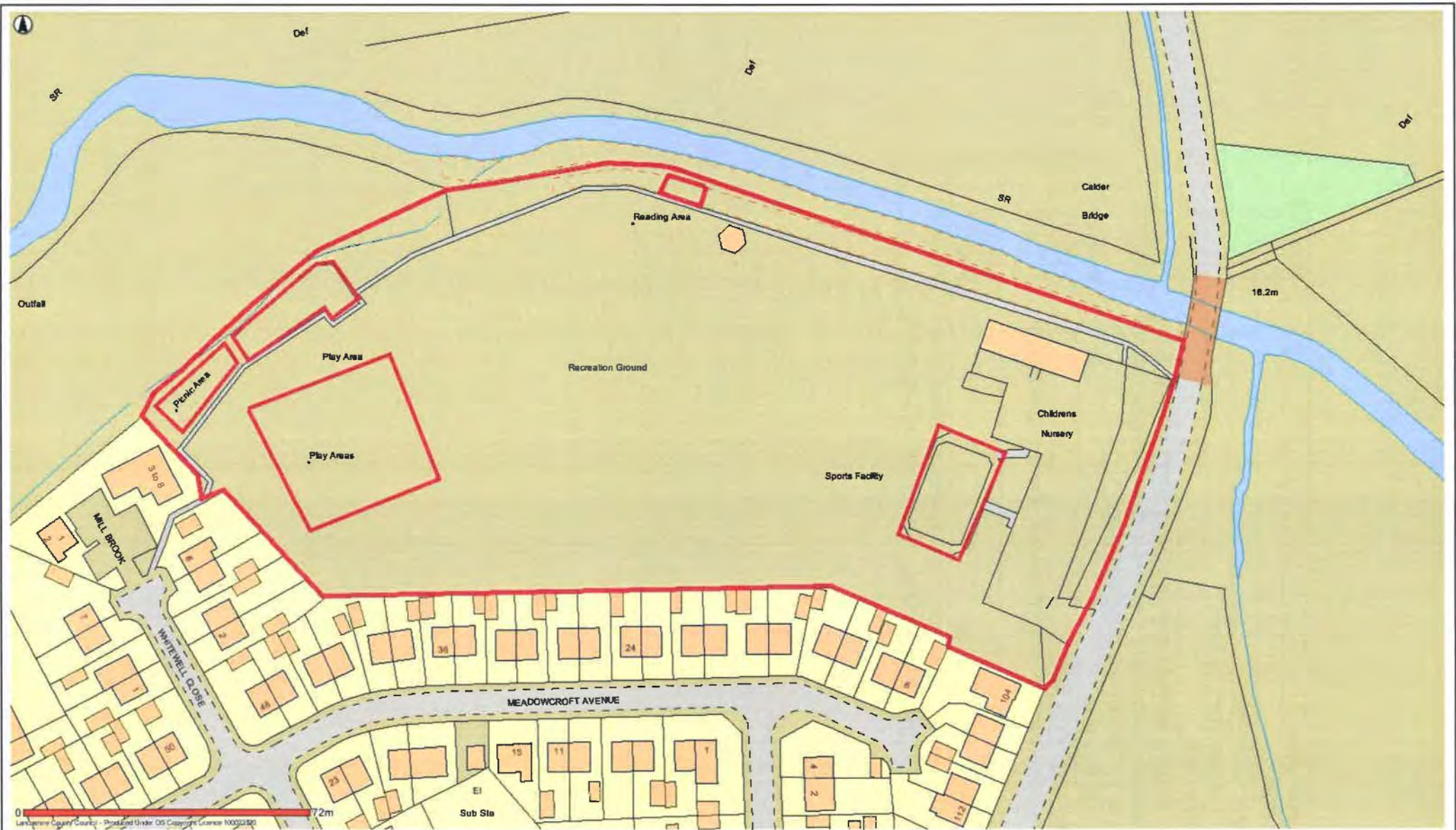
SCHEDULE 4- DOGS ON LEAD

Description of Land to which Schedule 4 applies:

1. Subject to the exception in paragraph 3 below, each and every length of road (which term includes pavements or footways and car parks) within the administrative area of the Council except public footpaths and bridleways; and
2. Public Open Space Areas, Parks, Recreational/Amenity Areas, Gardens as described below.
3. Excepted from the description in paragraph 1 above is land that is placed at the disposal of the Forestry Commissioners under section 39(1) of the Forestry Act 1967.

Garstang/Catterall sites:	Map Ref
Catterall Playing Field	GC4
Kepple Lane Playing Field Garstang	GC5
Moss Lane Playing Field Garstang	GC6
Over Wyre sites	
Bob Williamson Park/Playing Field Hambleton	OW2B
Inskip Recreation Area	OW10
Preesall Cemetery	OW11
Smallwood Hey Pilling	OW12
Churchtown Recreation Ground	OW13
Forton Playing Field	OW14
Pilling Memorial Hall Recreation Ground	OW15
Woburn Way Claughton on Brock	OW16
Scotts Green Winmarleigh	OW17
Thornton/Cleveleys sites:	
Cleveleys Promenade from Five Bar Gate to Wyre Boundary	TC14
Hawthorne Park	TC15
Skippool Amenity Site	TC16
Swan Drive Open Space	TC17
Tarnway	TC18
Thornton Little Theatre	TC19
Poulton/Carleton sites:	
Carrabine Park	PLF8
Wyre Civic Centre Grounds	PLF9
Derby Road/Shirley Heights	PLF10
Garstang Rd Cemetery	PLF11
Moorland Road Cemetery	PLF12
Poulton Health & Fitness Centre	PLF13
Tomlinson Gardens	PLF14

Fleetwood sites:	Map Ref
Euston Park	FWD10
Fleetwood Cemetery	FWD11
Mariners Close Open Space	FWD12
Martindale Park	FWD13
Marine Gardens amenity area (including lakes, pitch & putts)	FWD14
Land between Fleetwood Prom and golf course from Rossall Picnic site to Fairway including bridleway	FWD15
Marine Hall Gardens	FWD16
Rossall Point Picnic Site	FWD17
Fleetwood Promenade from former pier site to opposite Carr Road	FWD18
Westview Park	FWD19
Victoria Street (Pocket Park)	FWD20
Fleetwood Marsh Nature Park – refer to map for exact area (subject to LCC providing signage, patrols and enforcement)	FWD9B



GC4 Catterall Queen Elizabeth II Playing Field



Date: 24/09/2020

This map is reproduced from Ordnance Survey material with the Permission of Ordnance Survey on behalf of the Controller of Her Majesty's Stationery Office (C) Crown Copyright. Unauthorised reproduction may lead to prosecution or civil proceedings. Lancashire County Council - OS Licence 100023320 (C) Centre of map: 349790:443284



GC5 Kepple Lane Playing Field Garstang



Date: 16/05/2017

This map is reproduced from Ordnance Survey material with the Permission of Ordnance Survey on behalf of the Controller of Her Majesty's Stationery Office (C) Crown Copyright. Unauthorised reproduction may lead to prosecution or civil proceedings. Lancashire County Council - OS Licence 100023320 (C) Centre of map: 348537.444825



GC6 Moss Lane Playing Field Garstang



Date: 16/05/2017

This map is reproduced from Ordnance Survey material with the Permission of Ordnance Survey on behalf of the Controller of Her Majesty's Stationery Office (C) Crown Copyright.
 Unauthorised reproduction may lead to prosecution or civil proceedings.
 Lancashire County Council - OS Licence 100023320 (C)
 Centre of map: 348982:445071



OW2B Bob Williamson Park/Playing Field Hambleton



Date: 18/05/2017

This map is reproduced from Ordnance Survey material with the Permission of Ordnance Survey on behalf of the Controller of Her Majesty's Stationary Office (C) Crown Copyright. Unauthorised reproduction may lead to prosecution or civil proceedings. Lancashire County Council - OS Licence 100023320 (C) Centre of map: 337827:442283



OW10 Inskip Recreation Area



Date: 19/05/2017

This map is reproduced from Ordnance Survey material with the Permission of Ordnance Survey on behalf of the Controller of Her Majesty's Stationery Office (C) Crown Copyright. Unauthorised reproduction may lead to prosecution or civil proceedings. Lancashire County Council - OS Licence 100023320 (C) Centre of map: 346404:437942

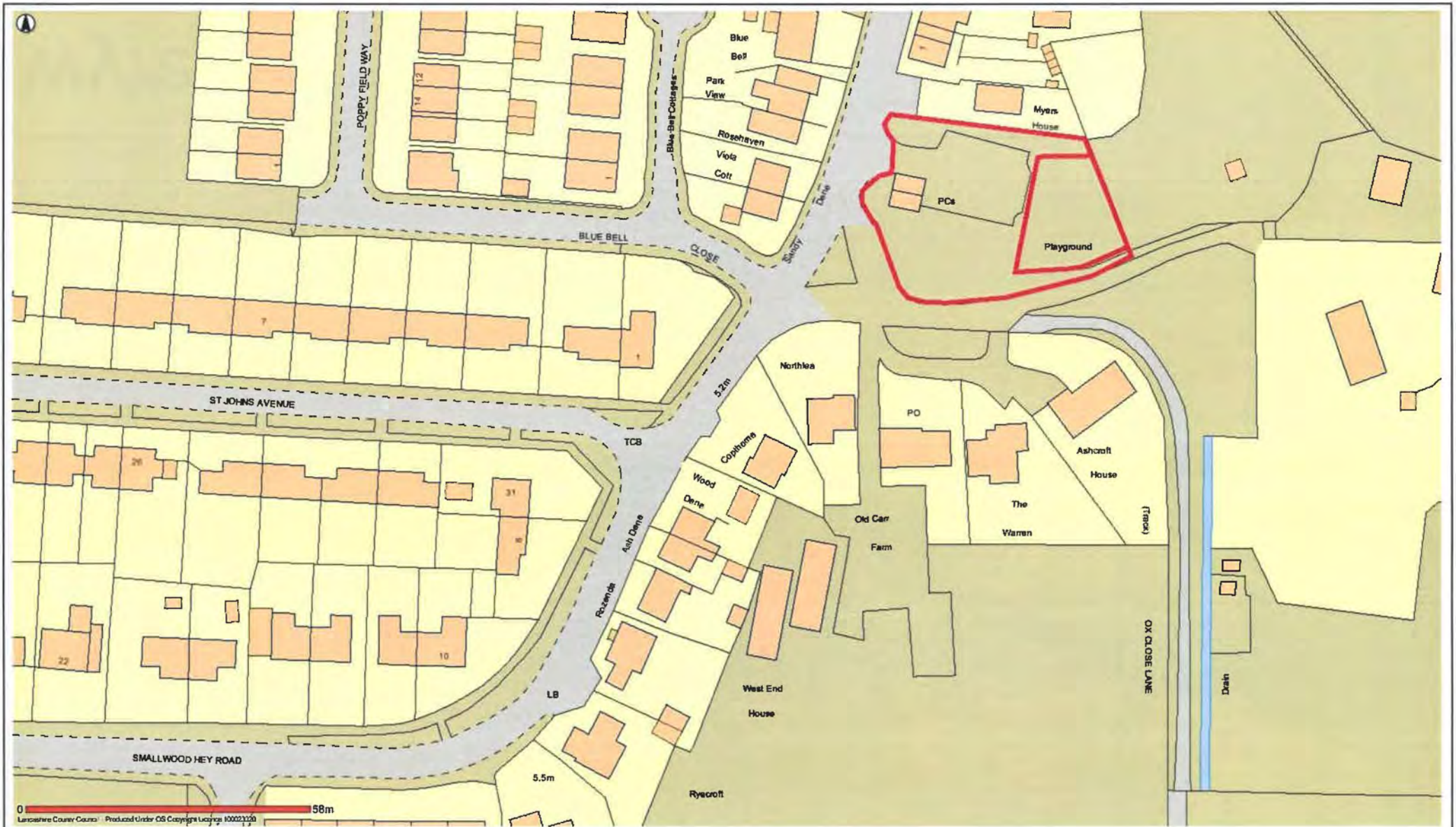


OW11 Presall Cemetery



Date: 16/05/2017

This map is reproduced from Ordnance Survey material with the Permission of Ordnance Survey on behalf of the Controller of Her Majesty's Stationery Office (C) Crown Copyright. Unauthorised reproduction may lead to prosecution or civil proceedings. Lancashire County Council - OS Licence 100023320 (C) Centre of map: 336835:446172



OW12 Smallwood Hey Pilling



Date: 17/05/2017

This map is reproduced from Ordnance Survey material with the Permission of Ordnance Survey on behalf of the Controller of Her Majesty's Stationery Office (C) Crown Copyright. Unauthorised reproduction may lead to prosecution or civil proceedings. Lancashire County Council - OS Licence 100023320 (C) Centre of map: 340344:448283

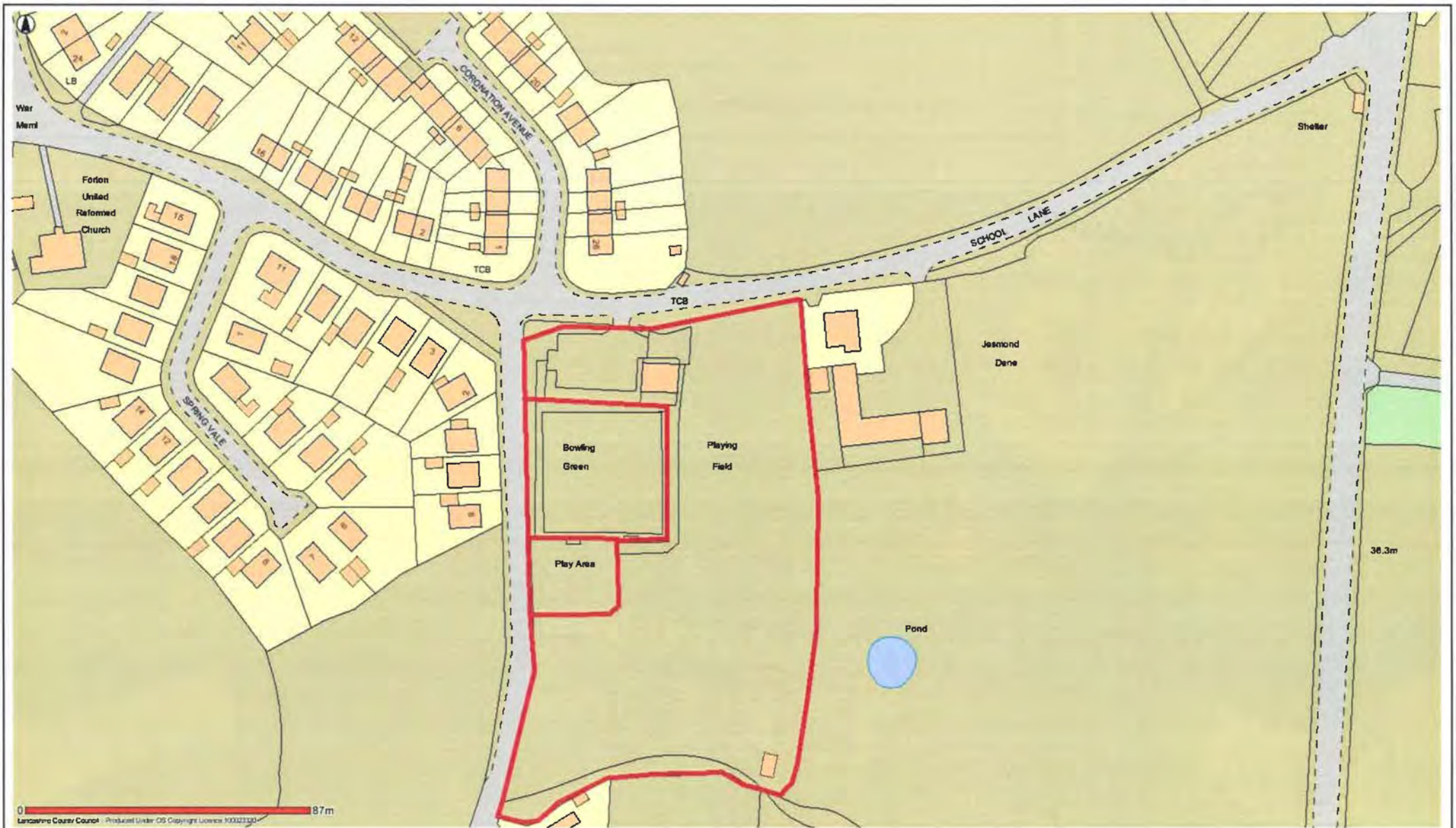


OW13 Churchtown Recreation Ground



Date: 16/05/2017

This map is reproduced from Ordnance Survey material with the Permission of Ordnance Survey on behalf of the Controller of Her Majesty's Stationery Office (C) Crown Copyright. Unauthorised reproduction may lead to prosecution or civil proceedings. Lancashire County Council - OS Licence 100023320 (C) Centre of map: 348715:443050

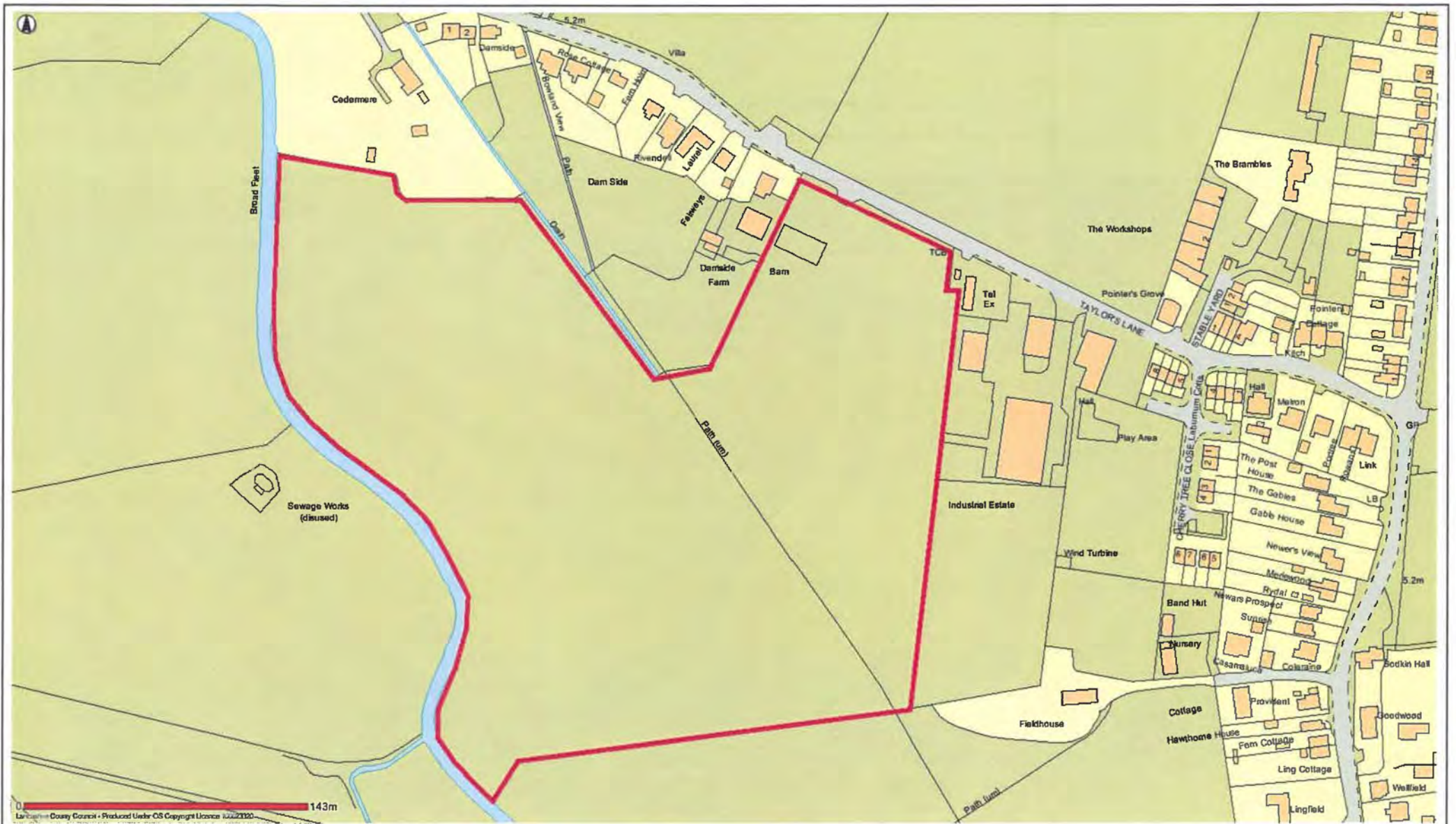


OW14 Forton Playing Field



Date: 16/05/2017

This map is reproduced from Ordnance Survey material with the Permission of Ordnance Survey on behalf of the Controller of Her Majesty's Stationary Office (C) Crown Copyright. Unauthorised reproduction may lead to prosecution or civil proceedings. Lancashire County Council - OS Licence 100023320 (C) Centre of map: 349029:451171



OW15 Pilling Memorial Hall recreation ground



Date: 22/05/2017

This map is reproduced from Ordnance Survey material with the Permission of Ordnance Survey on behalf of the Controller of Her Majesty's Stationery Office (C) Crown Copyright. Unauthorised reproduction may lead to prosecution or civil proceedings. Lancashire County Council - OS Licence 100023320 (C) Centre of map: 340945:448435



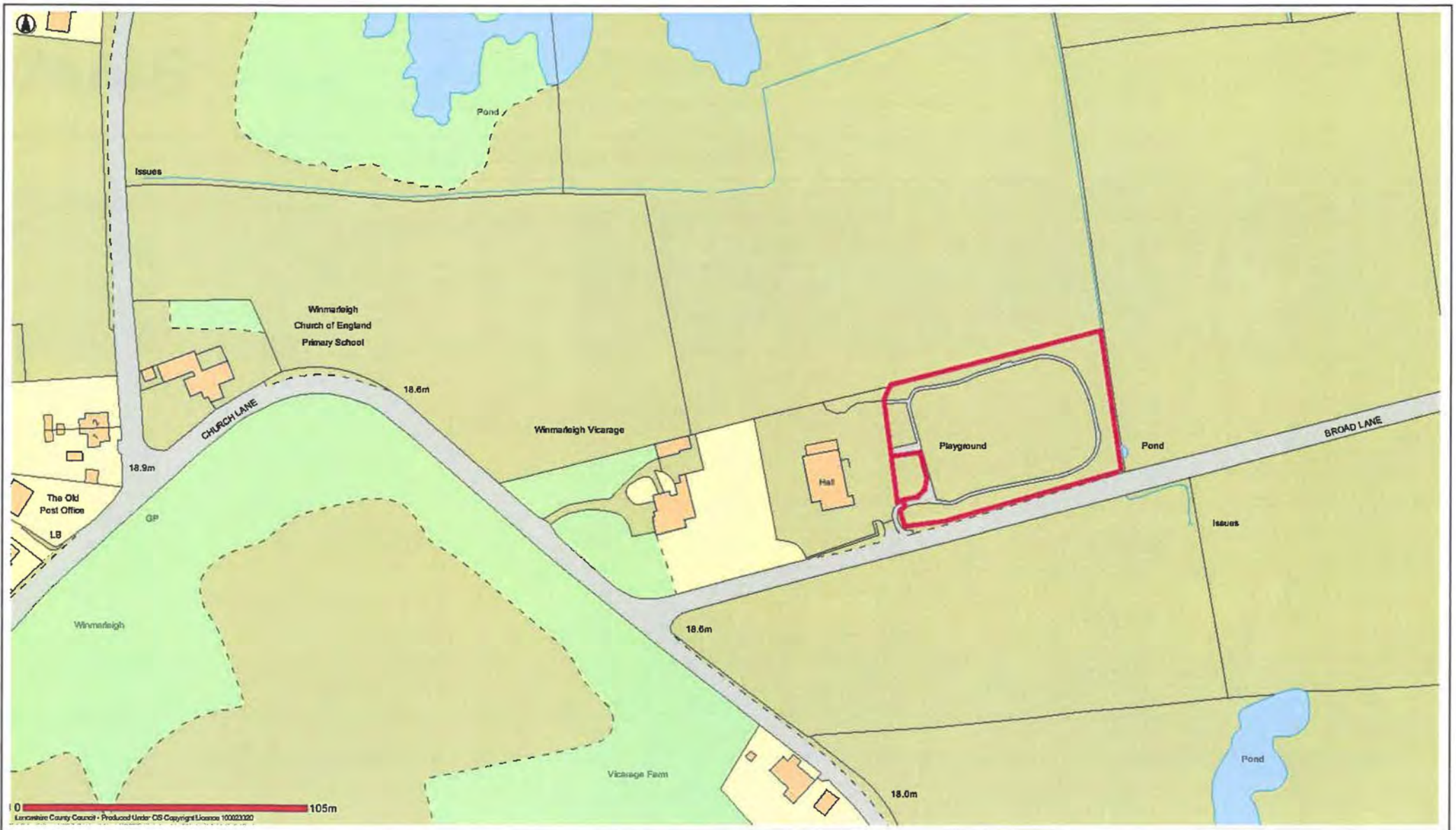
Lancashire County Council Produced Under OS Copyright Licence 100023320

OW16 Woburn Way Cloughton on Brock



Date: 16/05/2017

This map is reproduced from Ordnance Survey material with the Permission of Ordnance Survey on behalf of the Controller of Her Majesty's Stationery Office (C) Crown Copyright. Unauthorised reproduction may lead to prosecution or civil proceedings. Lancashire County Council - OS Licence 100023320 (C) Centre of map: 350029:442531

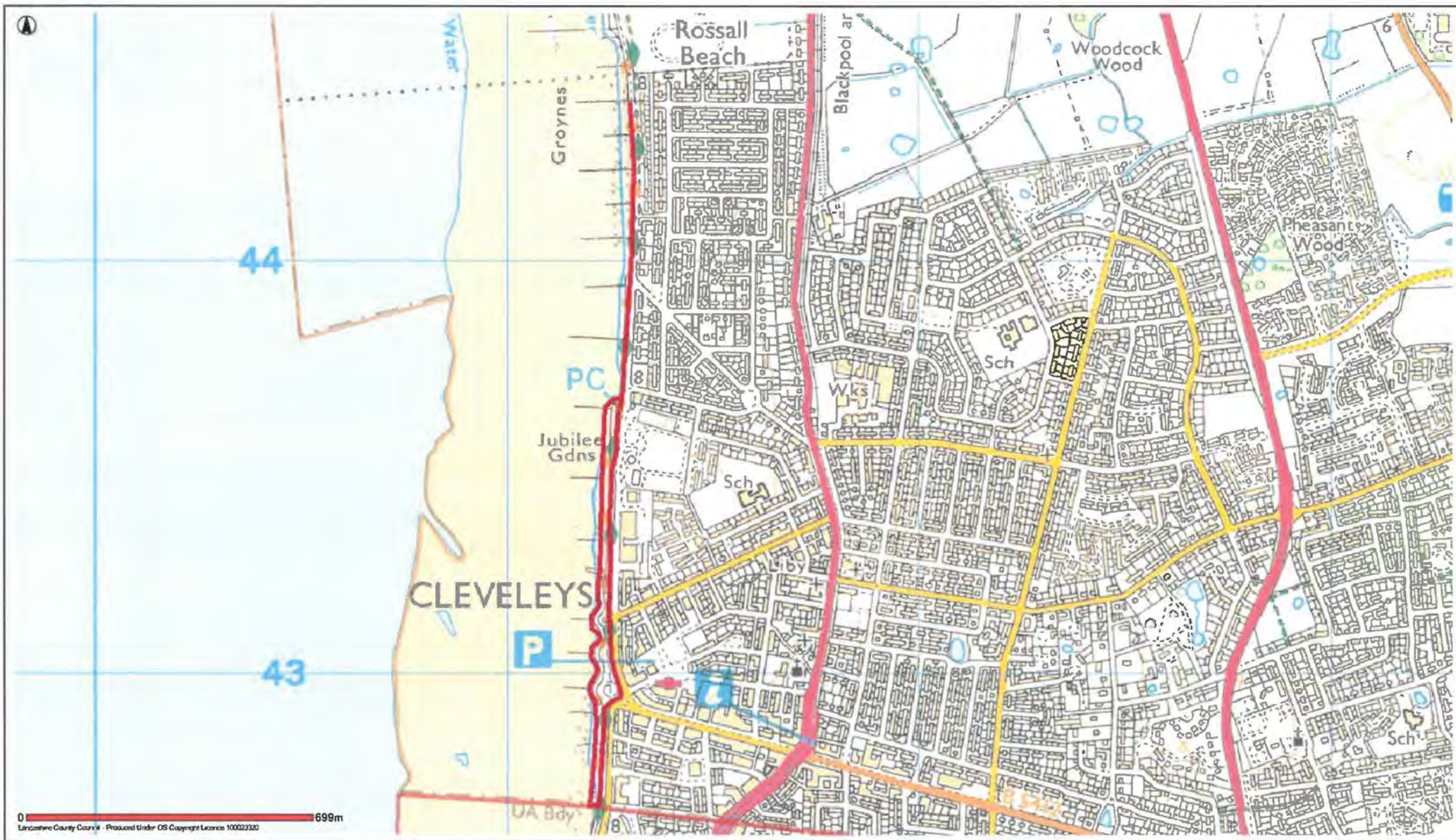


OW17 Scotts Green Winmarleigh



Date: 16/05/2017

This map is reproduced from Ordnance Survey material with the Permission of Ordnance Survey on behalf of the Controller of Her Majesty's Stationery Office (C) Crown Copyright. Unauthorised reproduction may lead to prosecution or civil proceedings. Lancashire County Council - OS Licence 100023320 (C) Centre of map: 347500:448164

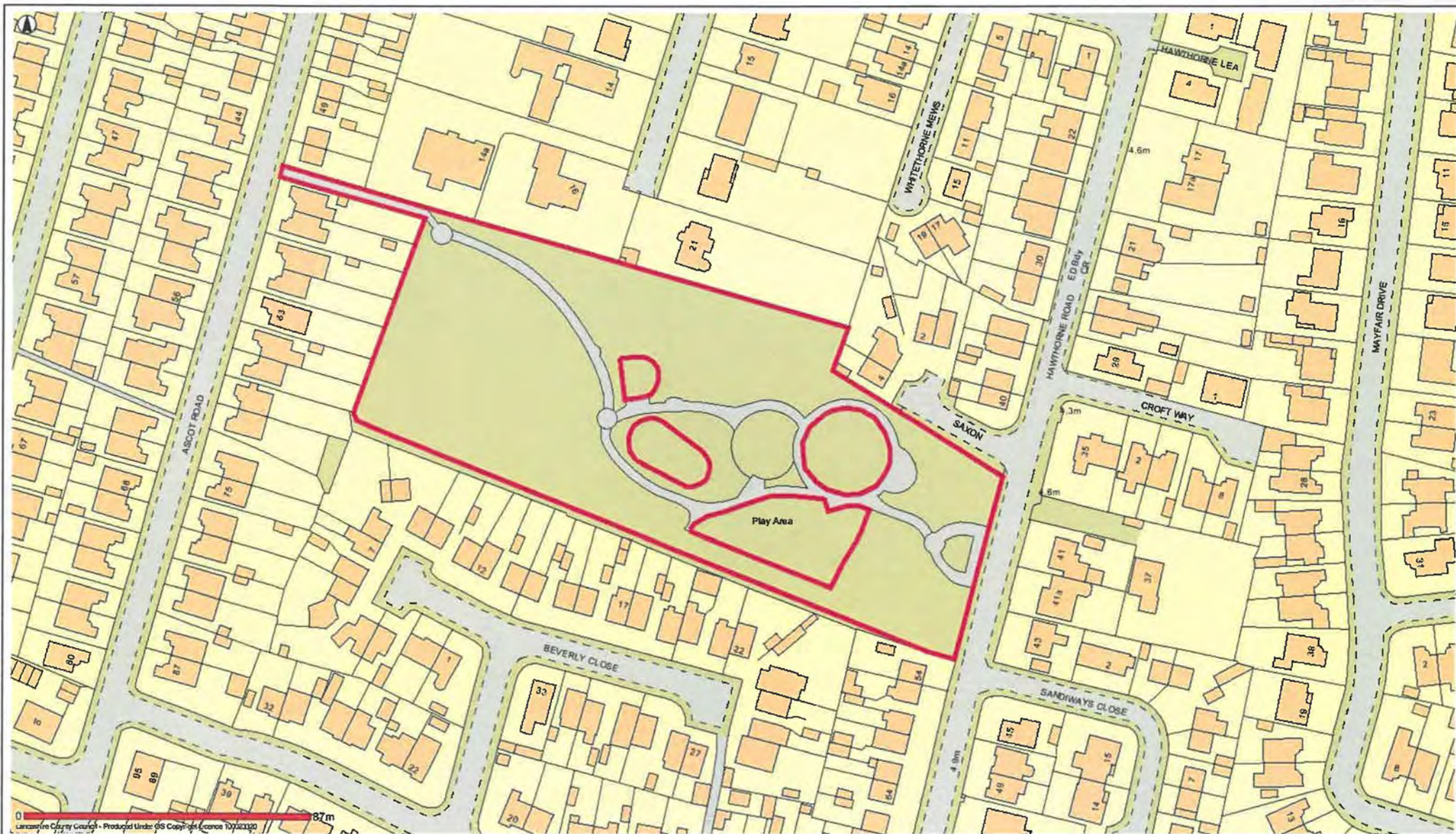


TC14 Cleveleys Promenade from Five Bar Gate Rossall Beach to Wyre Boundary



Date: 19/05/2017

This map is reproduced from Ordnance Survey material with the Permission of Ordnance Survey on behalf of the Controller of Her Majesty's Stationary Office (C) Crown Copyright.
 Unauthorised reproduction may lead to prosecution or civil proceedings.
 Lancashire County Council - OS Licence 100023320 (C)
 Centre of map: 331549:443604



Lancashire County Council - Produced Under OS Copyright Licence 100023320

TC15 Hawthorne Park Thornton



Date: 16/05/2017

This map is reproduced from Ordnance Survey material with the Permission of Ordnance Survey on behalf of the Controller of Her Majesty's Stationery Office (C) Crown Copyright. Unauthorised reproduction may lead to prosecution or civil proceedings. Lancashire County Council - OS Licence 100023320 (C) Centre of map: 333935:441859

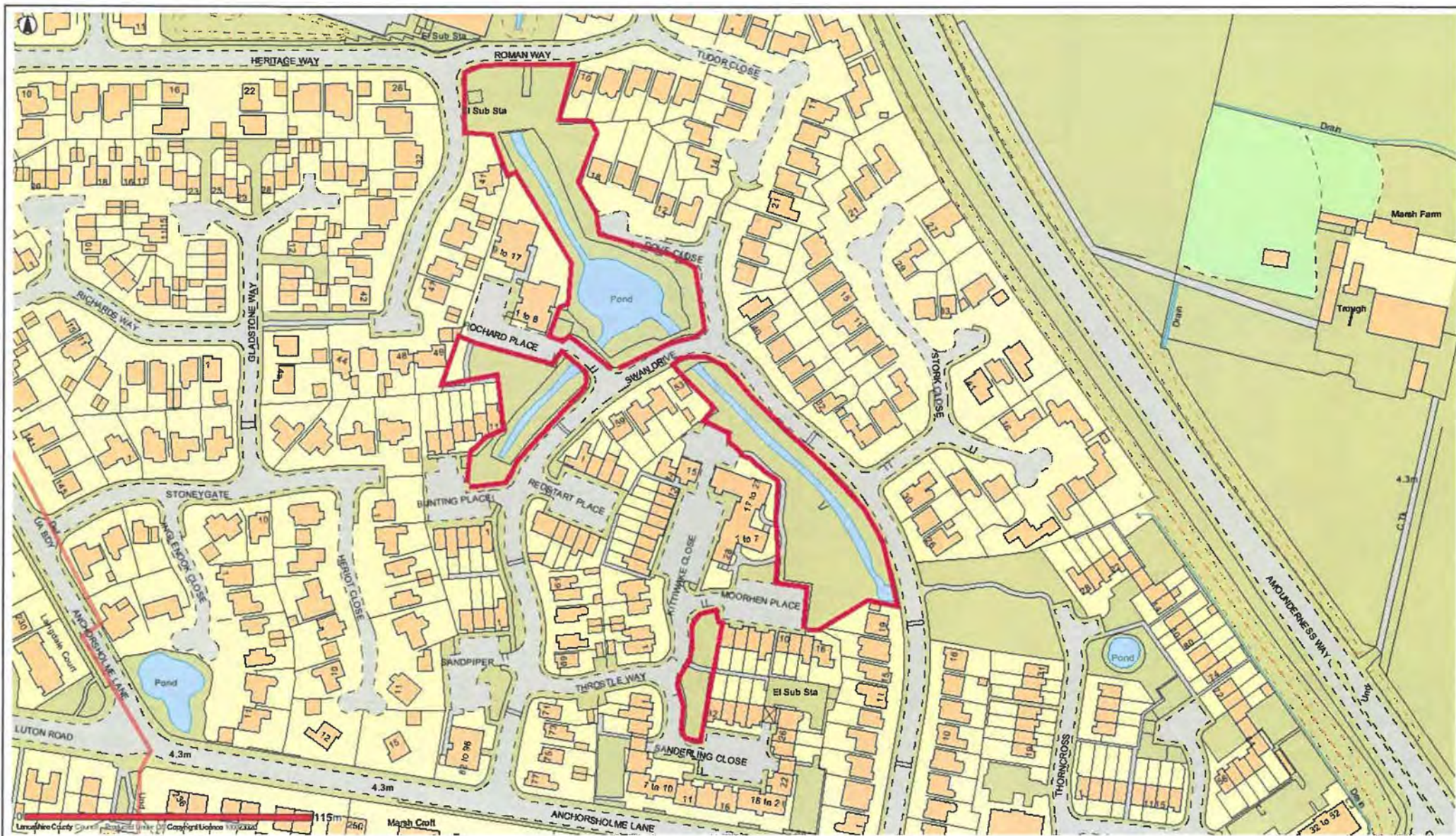


TC16 Skippool Amenity Site



Date: 16/05/2017

This map is reproduced from Ordnance Survey material with the Permission of Ordnance Survey on behalf of the Controller of Her Majesty's Stationary Office (C) Crown Copyright. Unauthorised reproduction may lead to prosecution or civil proceedings. Lancashire County Council - OS Licence 100023320 (C) Centre of map: 335690:441097



TC17 Swan Drive Open Space



Date: 19/05/2017

This map is reproduced from Ordnance Survey material with the Permission of Ordnance Survey on behalf of the Controller of Her Majesty's Stationery Office (C) Crown Copyright. Unauthorised reproduction may lead to prosecution or civil proceedings. Lancashire County Council - OS Licence 100023320 (C) Centre of map: 332810:442118



TC18 Tarnway Thornton



Date: 16/05/2017

This map is reproduced from Ordnance Survey material with the Permission of Ordnance Survey on behalf of the Controller of Her Majesty's Stationery Office (C) Crown Copyright. Unauthorised reproduction may lead to prosecution or civil proceedings. Lancashire County Council - OS Licence 100023320 (C) Centre of map: 334853:441576

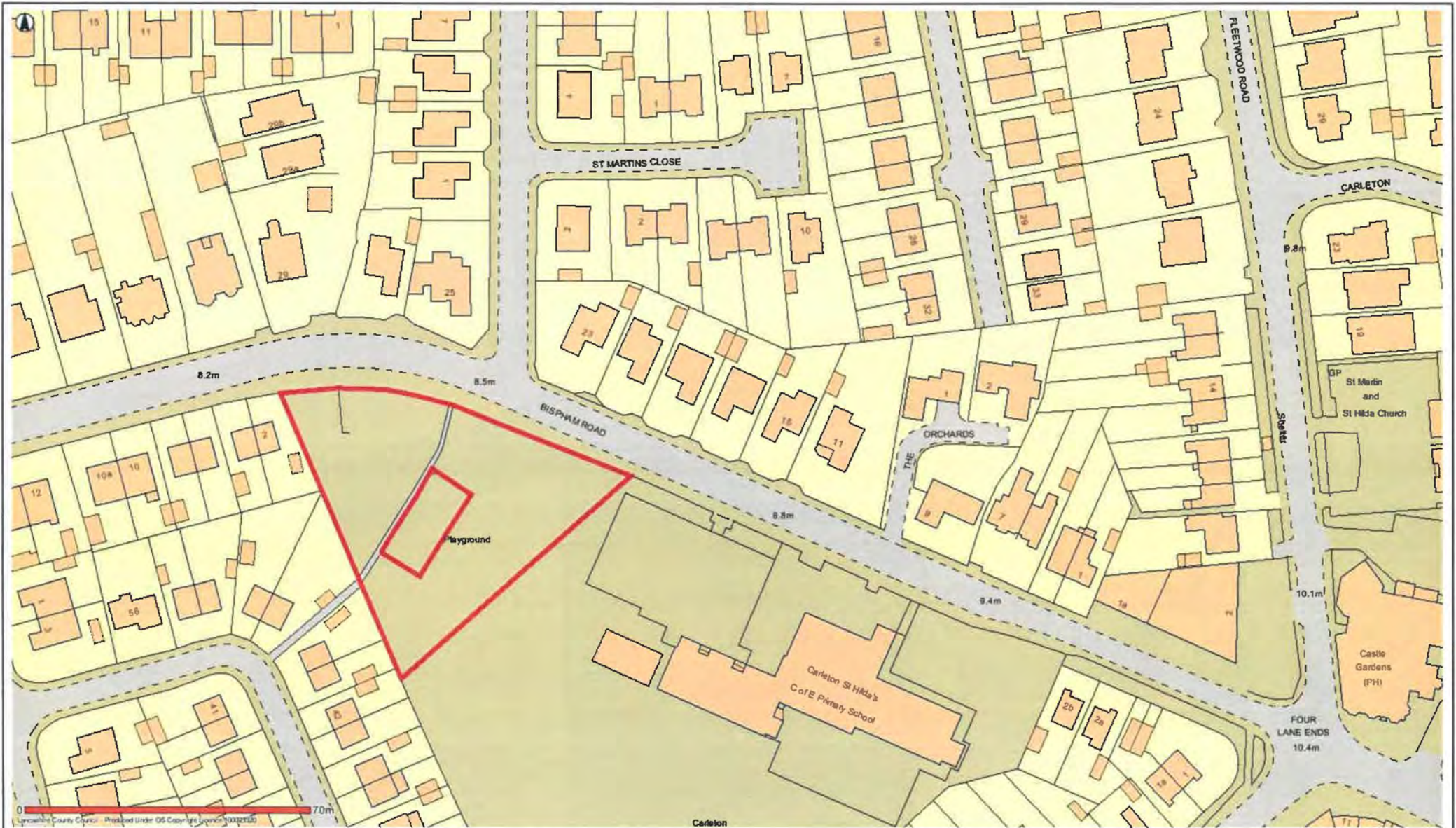


TC19 Thornton Little Theatre



Date: 19/05/2017

This map is reproduced from Ordnance Survey material with the Permission of Ordnance Survey on behalf of the Controller of Her Majesty's Stationery Office (C) Crown Copyright. Unauthorised reproduction may lead to prosecution or civil proceedings. Lancashire County Council - OS Licence 100023320 (C) Centre of map: 333628:442271

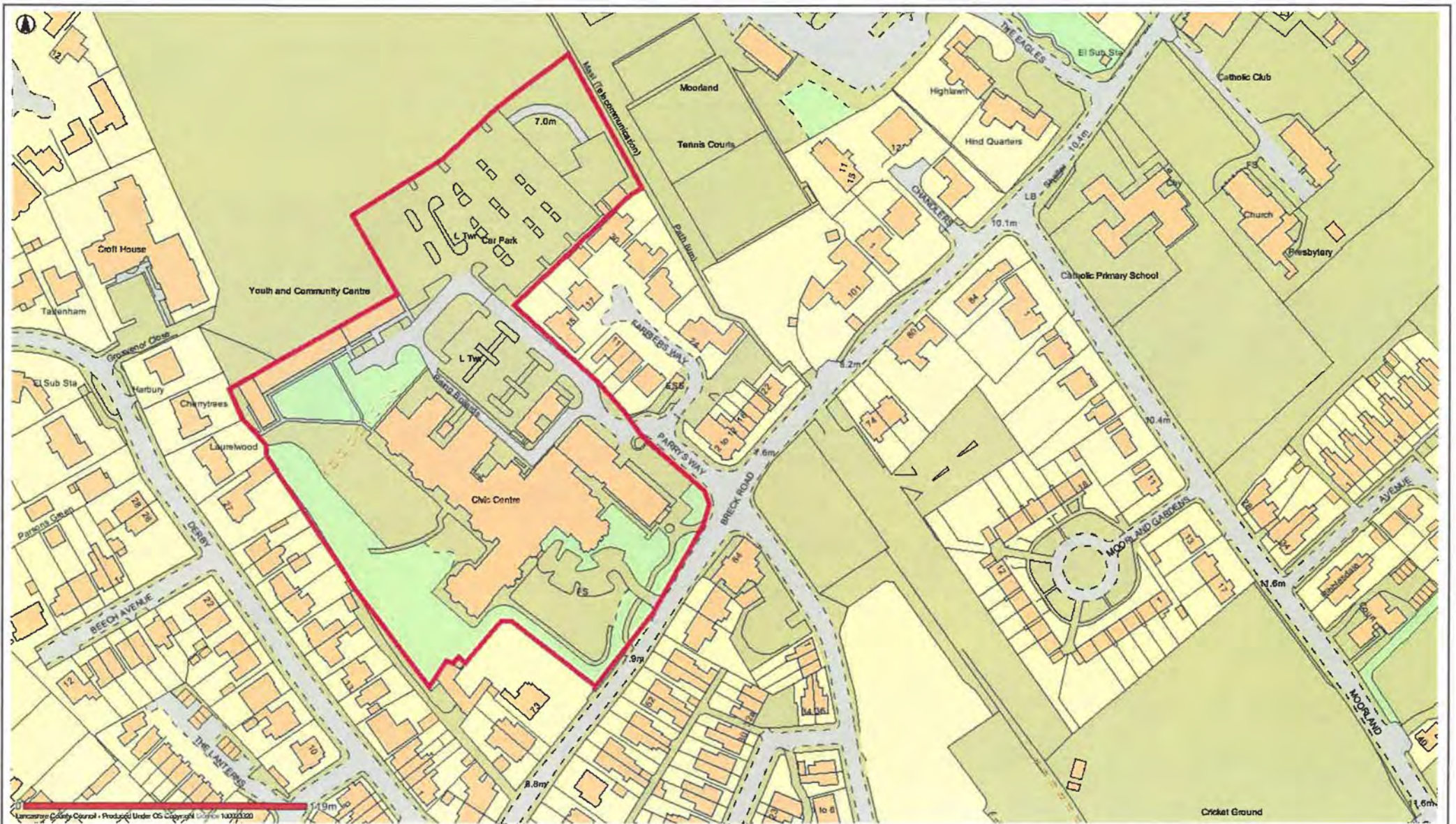


PLF8 Carrabine Park Carleton



Date: 16/05/2017

This map is reproduced from Ordnance Survey material with the Permission of Ordnance Survey on behalf of the Controller of Her Majesty's Stationary Office (C) Crown Copyright. Unauthorised reproduction may lead to prosecution or civil proceedings. Lancashire County Council - OS Licence 100023320 (C) Centre of map: 333792:440248

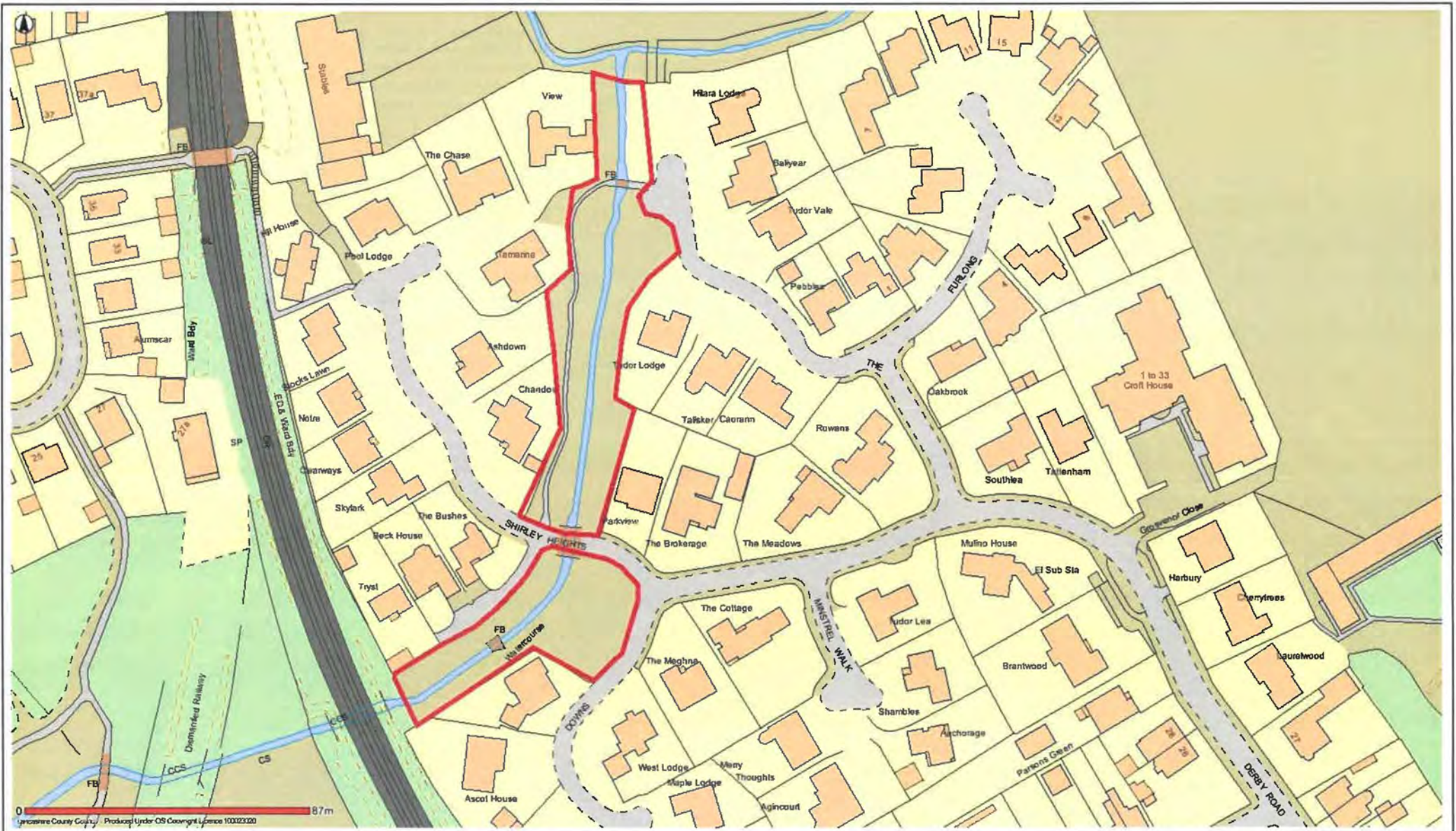


PLF9 Wyre Civic Centre Grounds



Date: 16/05/2017

This map is reproduced from Ordnance Survey material with the Permission of Ordnance Survey on behalf of the Controller of Her Majesty's Stationery Office (C) Crown Copyright. Unauthorised reproduction may lead to prosecution or civil proceedings. Lancashire County Council - OS Licence 100023320 (C) Centre of map: 335067:439905

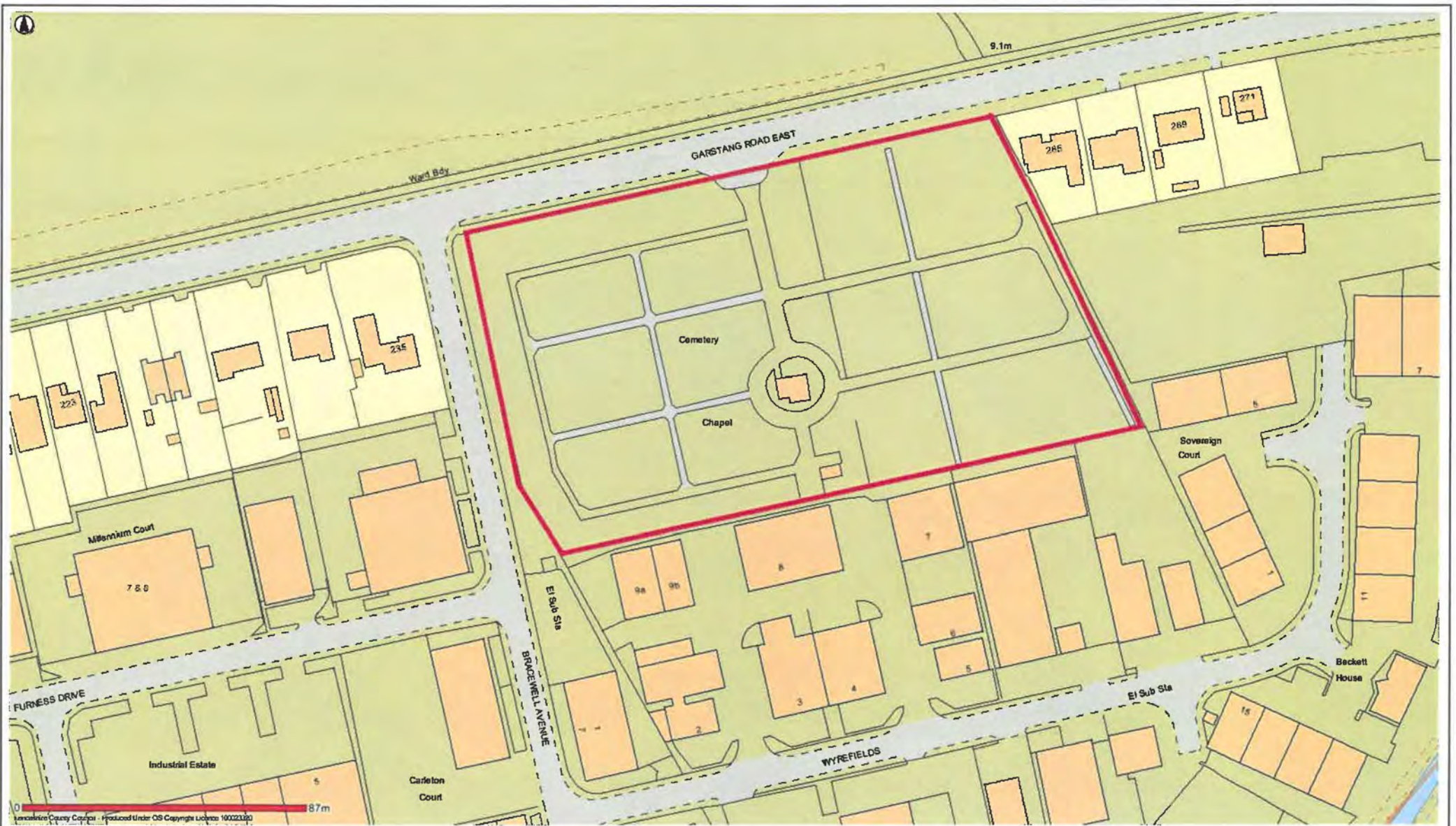


PLF10 Derby Rd/Shirley Heights



Date: 18/05/2017

This map is reproduced from Ordnance Survey material with the Permission of Ordnance Survey on behalf of the Controller of Her Majesty's Stationery Office (C) Crown Copyright. Unauthorised reproduction may lead to prosecution or civil proceedings. Lancashire County Council - OS Licence 100023320 (C) Centre of map: 334688:439965

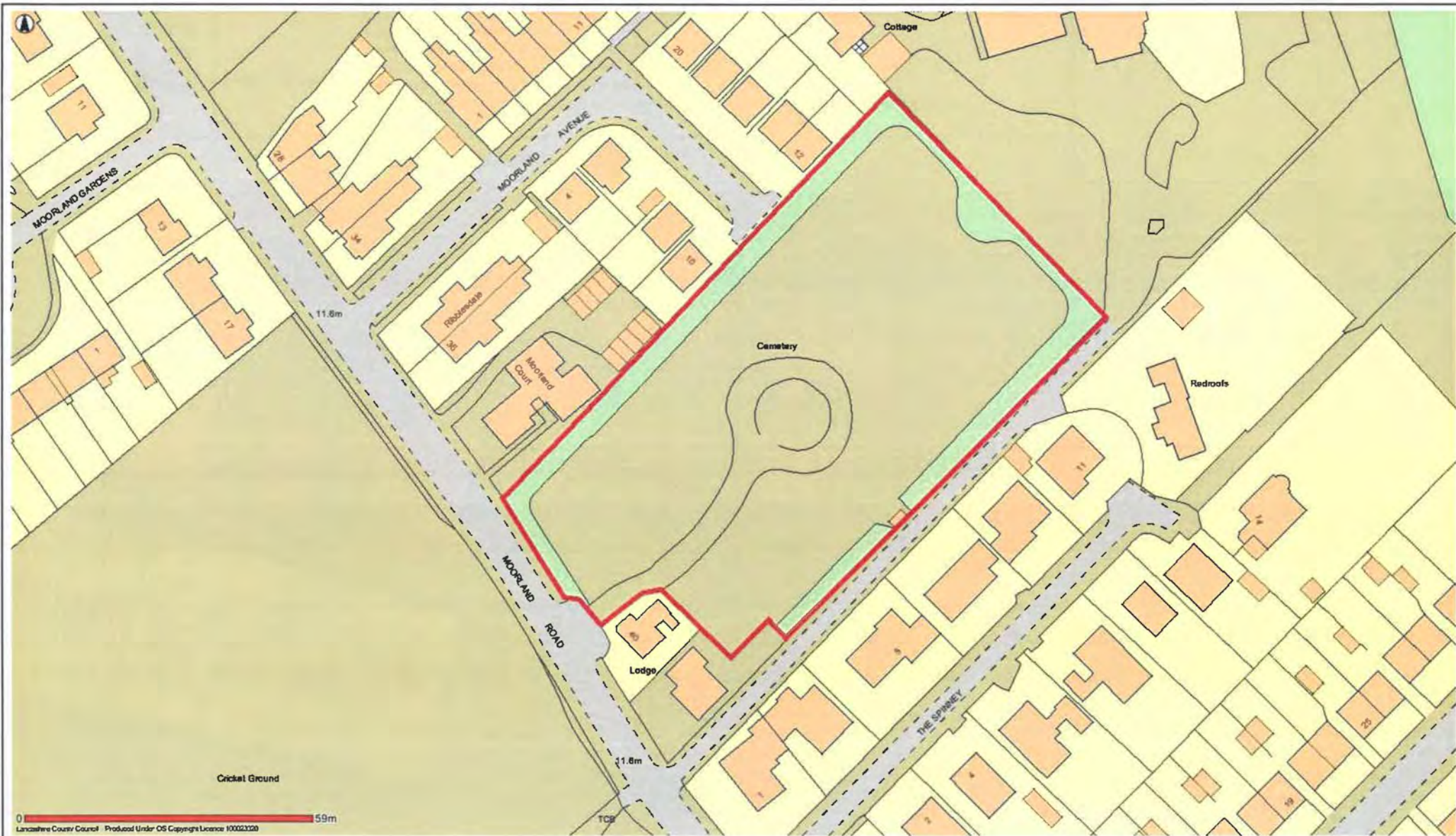


PLF11 Garstang Road Cemetery



Date: 16/05/2017

This map is reproduced from Ordnance Survey material with the Permission of Ordnance Survey on behalf of the Controller of Her Majesty's Stationery Office (C) Crown Copyright. Unauthorised reproduction may lead to prosecution or civil proceedings. Lancashire County Council - OS Licence 100023320 (C) Centre of map: 336343.439238

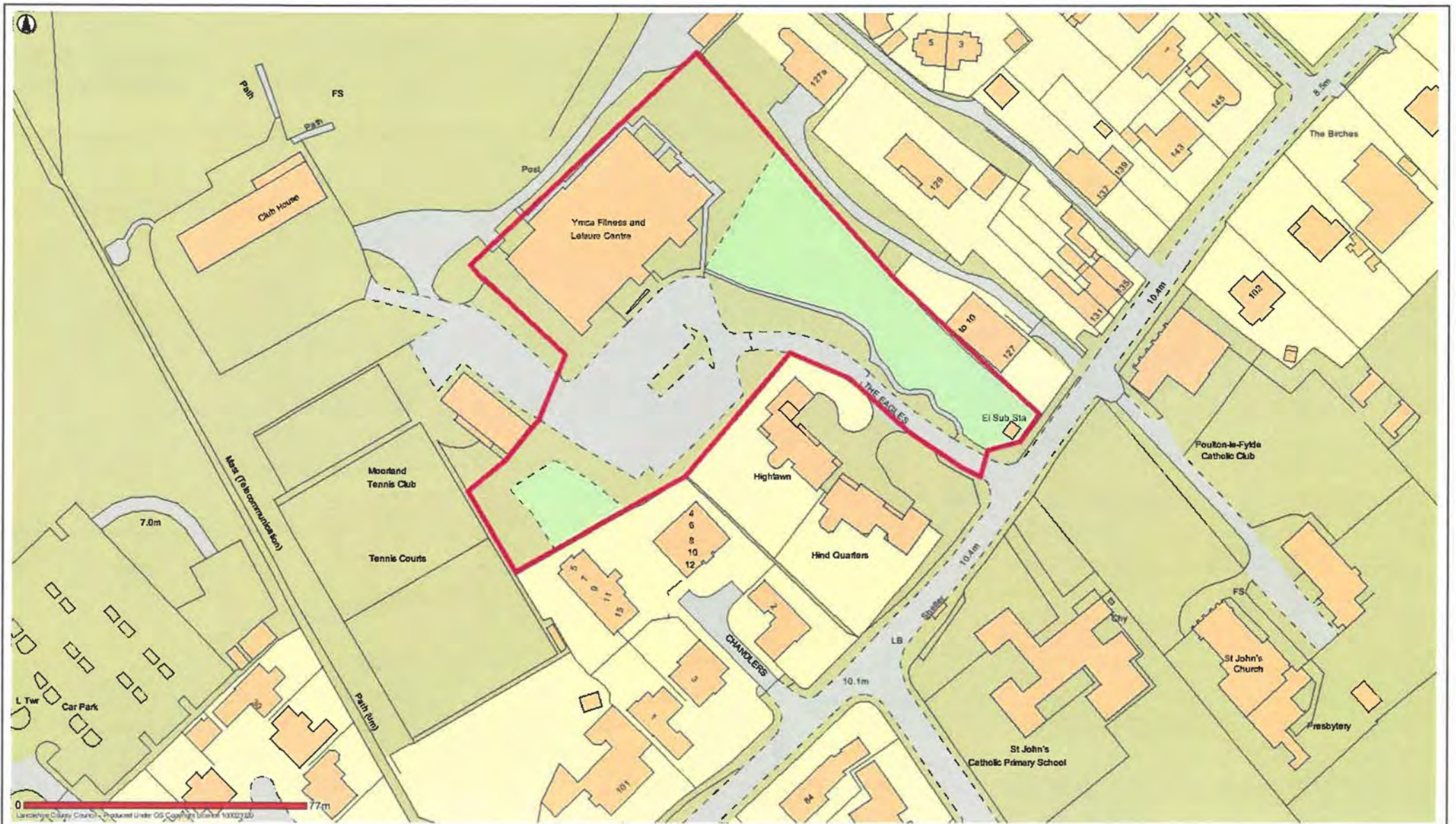


PLF12 Moorland Road Cemetery



Date: 16/05/2017

This map is reproduced from Ordnance Survey material with the Permission of Ordnance Survey on behalf of the Controller of Her Majesty's Stationery Office (C) Crown Copyright. Unauthorised reproduction may lead to prosecution or civil proceedings. Lancashire County Council - OS Licence 100023320 (C) Centre of map: 335379:439814

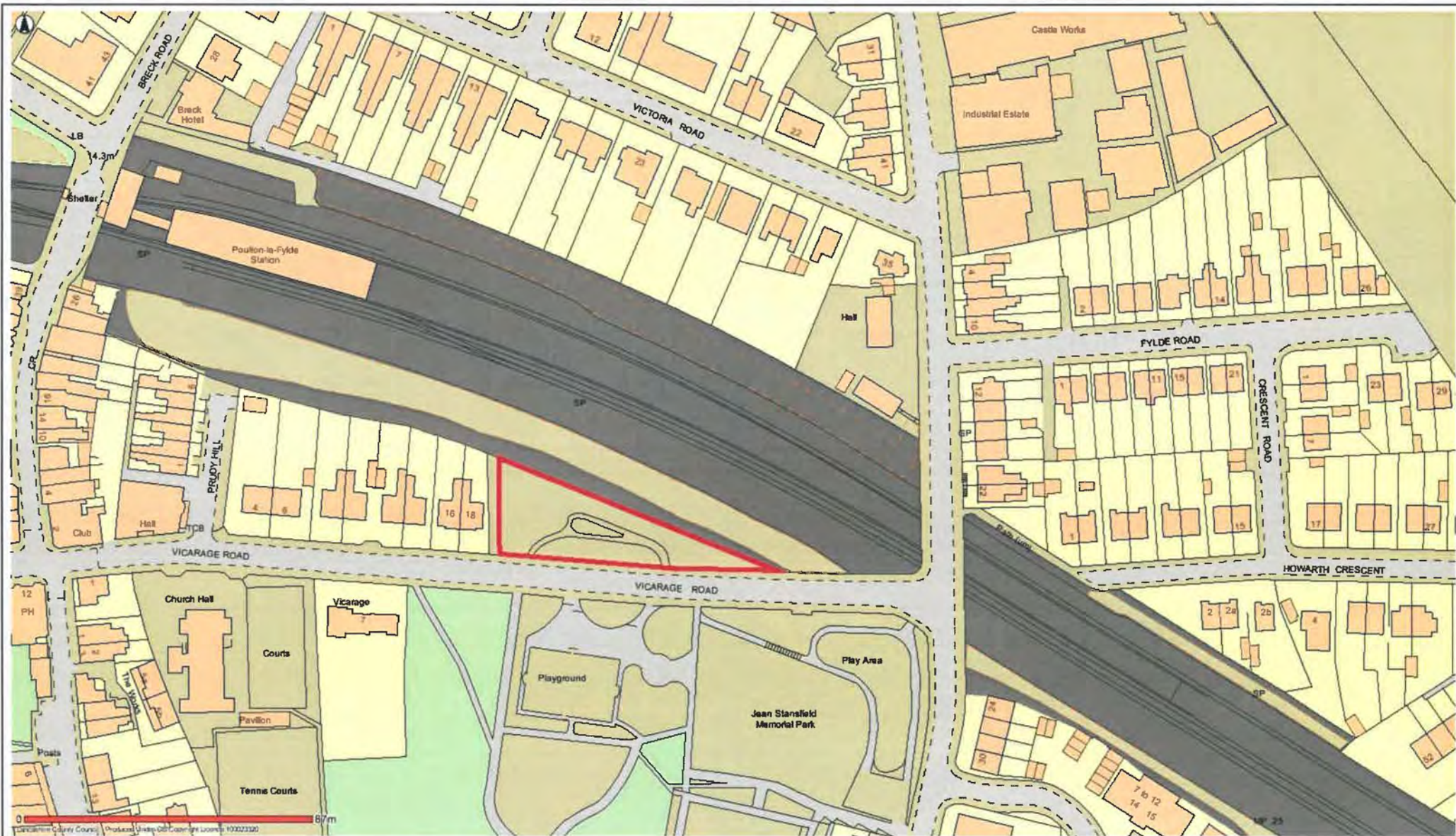


PLF13 Poulton Health and Fitness Centre



Date: 19/05/2017

This map is reproduced from Ordnance Survey material with the Permission of Ordnance Survey on behalf of the Controller of Her Majesty's Stationery Office (C) Crown Copyright. Unauthorised reproduction may lead to prosecution or civil proceedings. Lancashire County Council - OS Licence 100023320 (C) Centre of map: 335148:440058

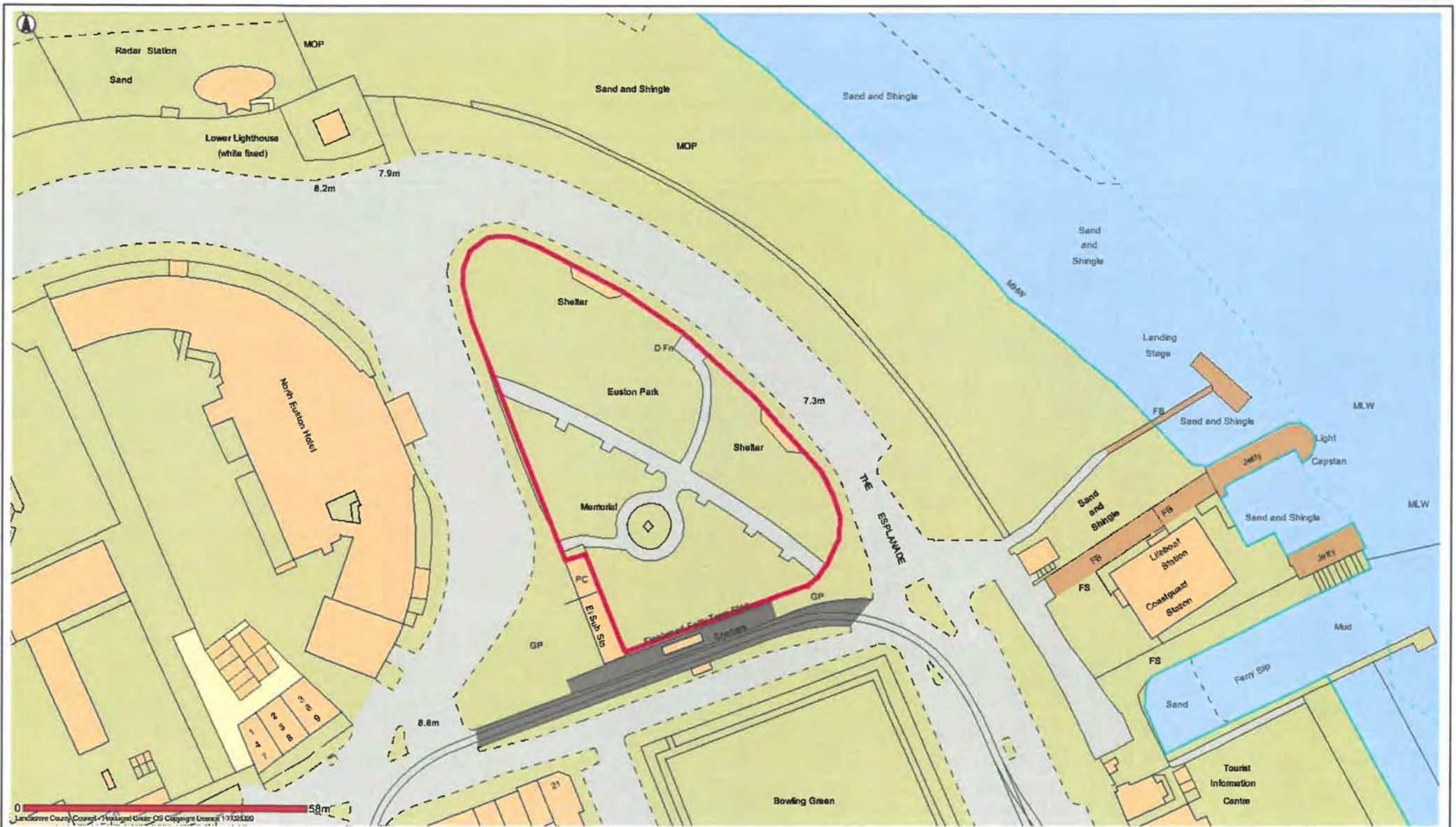


PLF14 Tomlinson Gardens



Date: 16/05/2017

This map is reproduced from Ordnance Survey material with the Permission of Ordnance Survey on behalf of the Controller of Her Majesty's Stationary Office (C) Crown Copyright. Unauthorised reproduction may lead to prosecution or civil proceedings. Lancashire County Council - OS Licence 100023320 (C) Centre of map: 335094:439528



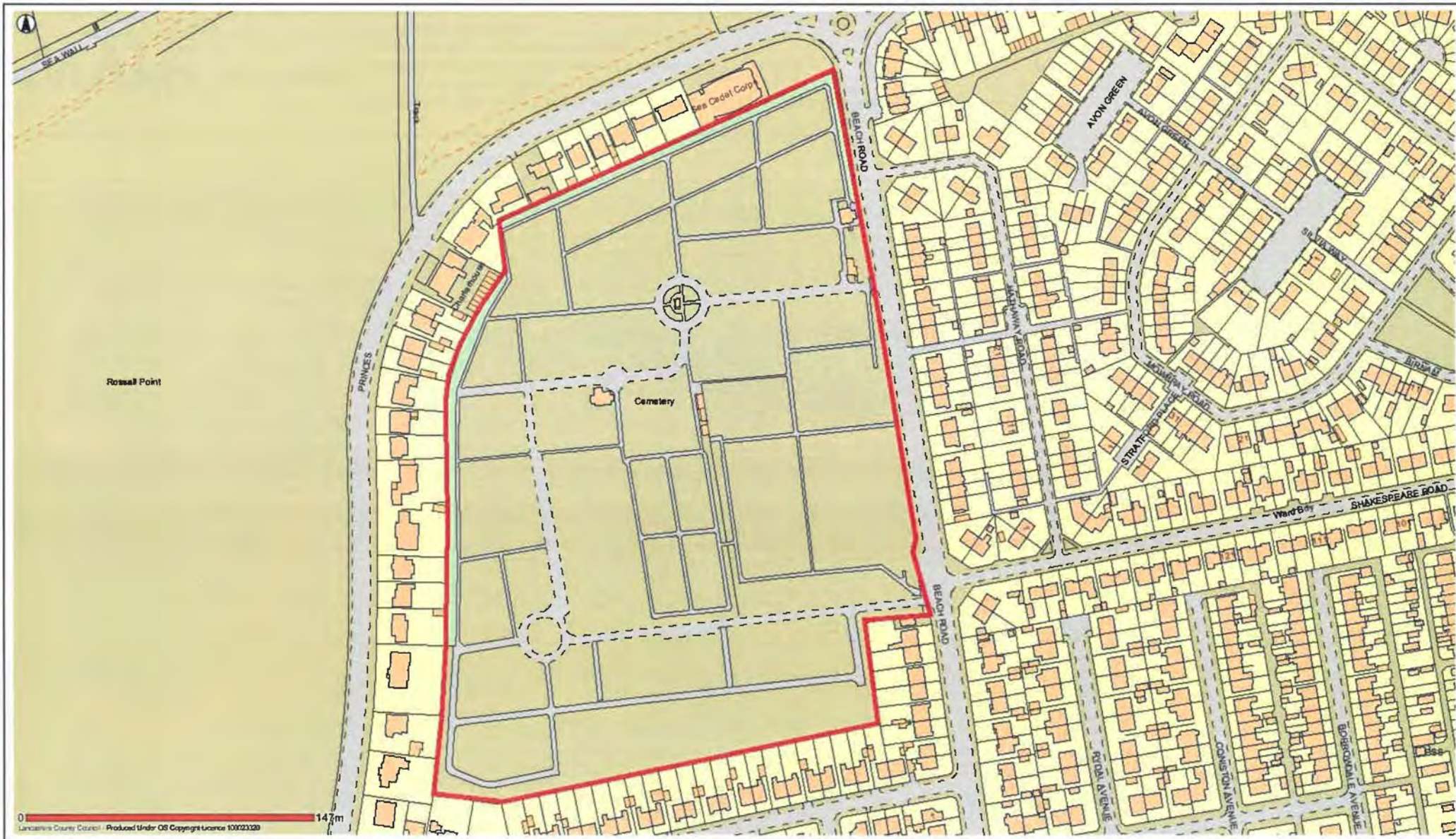
Lancashire County Council - Produced Under OS Copyright Licence 17023320

FWD10 Euston Park



Date: 17/05/2017

This map is reproduced from Ordnance Survey material with the Permission of Ordnance Survey on behalf of the Controller of Her Majesty's Stationery Office (C) Crown Copyright. Unauthorised reproduction may lead to prosecution or civil proceedings. Lancashire County Council - OS Licence 100023320 (C) Centre of map: 333917.448458



FWD11 Fleetwood Cemetary



Date: 17/05/2017

This map is reproduced from Ordnance Survey material with the Permission of Ordnance Survey on behalf of the Controller of Her Majesty's Stationery Office (C) Crown Copyright.
 Unauthorised reproduction may lead to prosecution or civil proceedings.
 Lancashire County Council - OS Licence 100023320 (C)
 Centre of map: 331925:447783



FWD12 Mariners Close Open Space



Date: 17/05/2017

This map is reproduced from Ordnance Survey material with the Permission of Ordnance Survey on behalf of the Controller of Her Majesty's Stationery Office (C) Crown Copyright. Unauthorised reproduction may lead to prosecution or civil proceedings. Lancashire County Council - OS Licence 100023320 (C) Centre of map: 332214:446328



FWD13 Martindale Park



Date: 17/05/2017

This map is reproduced from Ordnance Survey material with the Permission of Ordnance Survey on behalf of the Controller of Her Majesty's Stationery Office (C) Crown Copyright. Unauthorised reproduction may lead to prosecution or civil proceedings. Lancashire County Council - OS Licence 100023320 (C) Centre of map: 331327.446822



FWD14 Marine Gardens Amenity Area (including lakes, pitch and putts)



Date: 19/05/2017

This map is reproduced from Ordnance Survey material with the Permission of Ordnance Survey on behalf of the Controller of Her Majesty's Stationery Office (C) Crown Copyright. Unauthorised reproduction may lead to prosecution or civil proceedings. Lancashire County Council - OS Licence 100023320 (C) Centre of map: 332527:448250



FWD15 Land between Fleetwood Prom and golf course from Rossall Picnic Site to Fairway including bridleway



Date: 19/05/2017

This map is reproduced from Ordnance Survey material with the Permission of Ordnance Survey on behalf of the Controller of Her Majesty's Stationery Office (C) Crown Copyright. Unauthorised reproduction may lead to prosecution or civil proceedings. Lancashire County Council - OS Licence 100023320 (C) Centre of map: 331358:447467



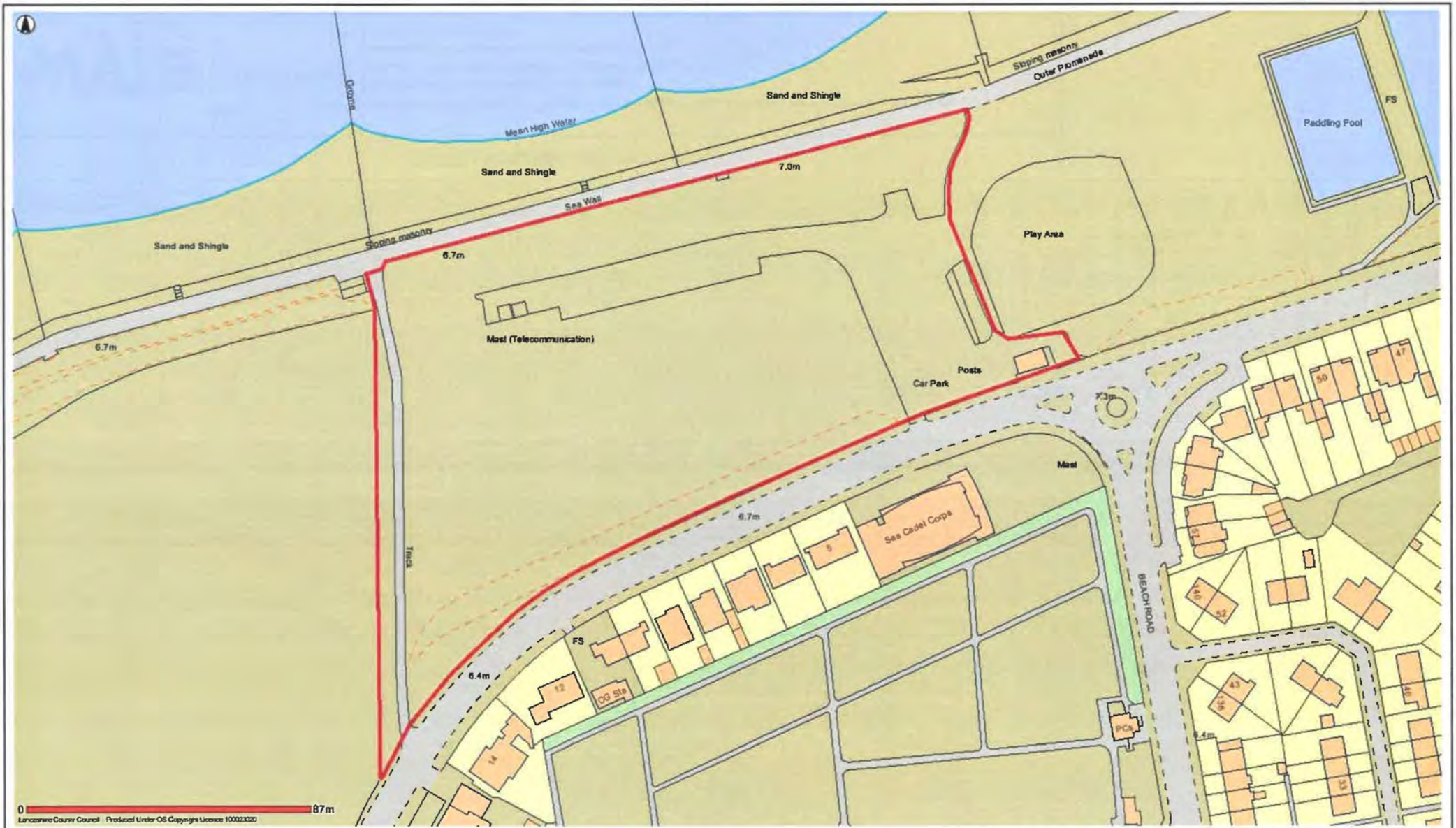
Lancashire County Council - Produced Under OS Copyright Licence 100023620

FWD16 Marine Hall Gardens



Date: 19/05/2017

This map is reproduced from Ordnance Survey material with the Permission of Ordnance Survey on behalf of the Controller of Her Majesty's Stationery Office (C) Crown Copyright. Unauthorised reproduction may lead to prosecution or civil proceedings. Lancashire County Council - OS Licence 100023320 (C) Centre of map: 333363:448349



FWD17 Rossall Point Picnic Site



Date: 18/09/2017

This map is reproduced from Ordnance Survey material with the Permission of Ordnance Survey on behalf of the Controller of Her Majesty's Stationery Office (C) Crown Copyright. Unauthorised reproduction may lead to prosecution or civil proceedings. Lancashire County Council - OS Licence 100023320 (C) Centre of map: 331861:447983



FWD18 Fleetwood Promenade from former pier site to opposite Carr Road



Date: 19/05/2017

This map is reproduced from Ordnance Survey material with the Permission of Ordnance Survey on behalf of the Controller of Her Majesty's Stationery Office (C) Crown Copyright. Unauthorised reproduction may lead to prosecution or civil proceedings. Lancashire County Council - OS Licence 100023320 (C) Centre of map: 333317:448330



FWD19 Westview Park



Date: 17/05/2017

This map is reproduced from Ordnance Survey material with the Permission of Ordnance Survey on behalf of the Controller of Her Majesty's Stationary Office (C) Crown Copyright.
 Unauthorised reproduction may lead to prosecution or civil proceedings.
 Lancashire County Council - OS Licence 100023320 (C)
 Centre of map: 332142:446824

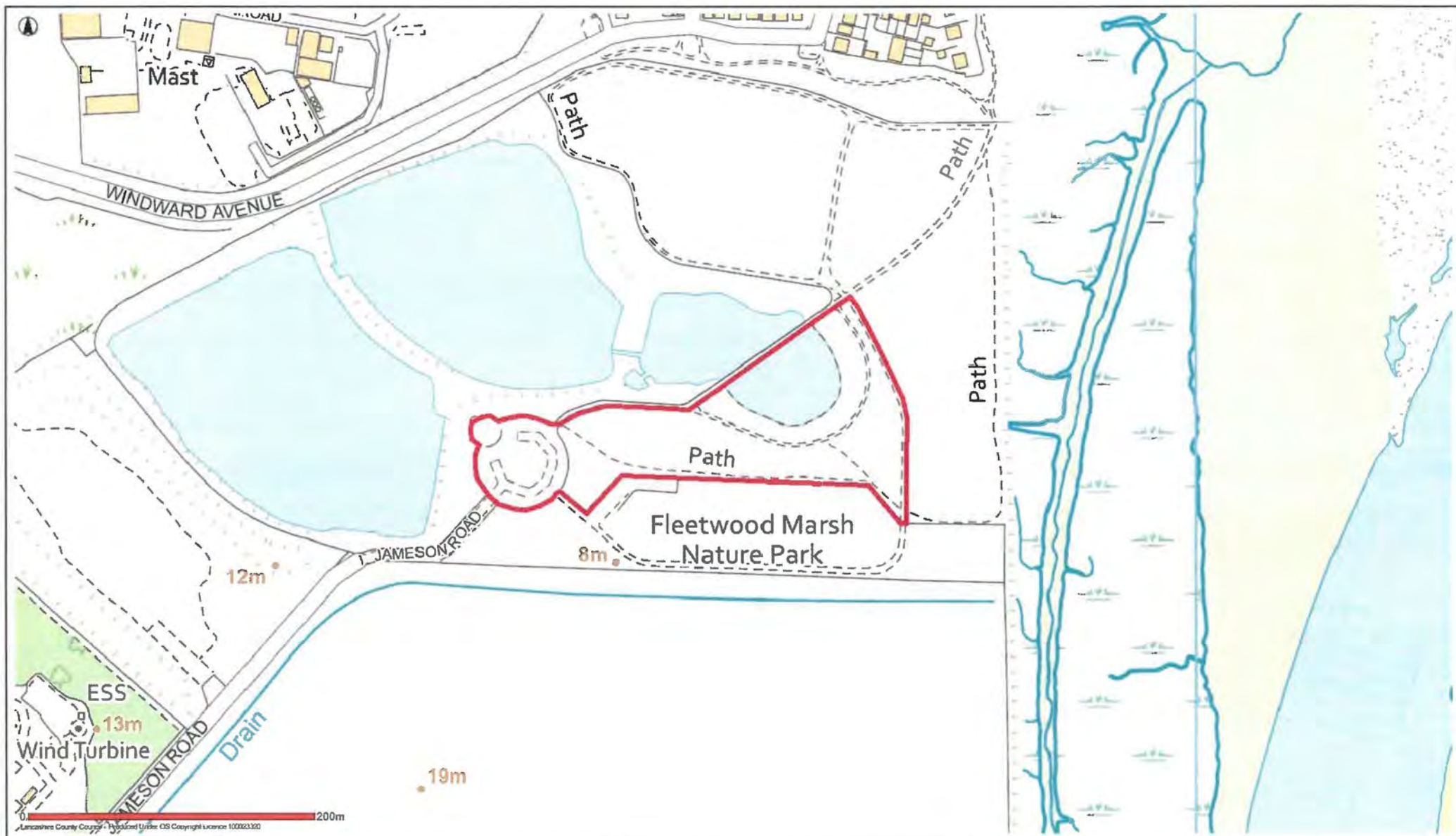


FWD20 Pocket Park (Victoria St)



Date: 17/05/2017

This map is reproduced from Ordnance Survey material with the Permission of Ordnance Survey on behalf of the Controller of Her Majesty's Stationery Office (C) Crown Copyright. Unauthorised reproduction may lead to prosecution or civil proceedings. Lancashire County Council - OS Licence 100023320 (C) Centre of map: 333861:448095



FWD9B Fleetwood Marsh Nature Park



Date: 23/09/2020

This map is reproduced from Ordnance Survey material with the Permission of Ordnance Survey on behalf of the Controller of Her Majesty's Stationery Office (C) Crown Copyright. Unauthorised reproduction may lead to prosecution or civil proceedings. Lancashire County Council - OS Licence 100023320 (C) Centre of map: 333677:446501

Schedule 5

Dogs Exclusion

SCHEDULE 5 –
DOGS EXCLUSION

Description of Land to which Schedule 5 applies:

- Any clearly demarcated children's play areas fenced or not;
- Enclosed (fenced off) Marked sports pitches / sports areas– exclusion at all times
- Not enclosed (not fenced off) marked sports pitches / sports areas – exclusion applies only when organised activities are taking place, including training. Other controls still applicable.
- Bowling greens
- MUGAS
- Tennis courts
- Pitch and Putt Courses
- Crazy Golf Courses
- Catterall, Queen Elizabeth II playing field – picnic area & reading area – Map Ref GC4
- Areas designated as being of Special Scientific Interest
- Cleveleys Beach from Café Cove to Wyre Boundary (seasonal) May – September – Map Ref TC13B
- Fleetwood Beach east side of slipway (opposite end of promenade road) eastward to west side of former pier (seasonal) May – September – Map Ref FWD7B
- Scorton Playing Field – Map Ref OW18
- Broadwater Wood Fleetwood – Map Ref FWD21
- Fleetwood Nature Park lagoons – Map Ref FWD9C

Schedule

1. Children's play areas shall include:

Any area formally laid out for the provision of play for children and young people. Such an area may be enclosed or open plan but provides fixed, permanent equipment used for playing. Such sites may also include Skate Parks, Goal Ends and Multi-use Games Areas (MUGA's). Where a play area is enclosed, the area of exclusion will include all areas of equipment, together with any hard surface or grassed areas included within the perimeter fencing or barriers. Where the play area is open plan the area of exclusion shall include all areas of equipment and their safety surfacing, together with any associated hard surfaces. On open plan sites the exclusion will extend 4 metres from any outer edge of hard standing area forming part of the play area.

2. Marked Sporting Pitches / Areas shall include:

Any area of grass or hard surfacing designated for the use of outdoor sports or formal recreational activity and includes football, rugby, hockey and cricket pitches, basketball, netball and tennis courts and bowling greens. The area of exclusion will be dependent on the designated activity as follows:-

(a) Football, Rugby and Hockey Pitches;

The areas of exclusion will extend across the entire marked-out playing surface extending outwards to provide a safety zone of 1.5 metres beyond any marked touch and/or goal line. For sports pitches not enclosed or fenced off the exclusion applies only when organised activities are taking place, including training. Other controls still applicable.

(b) Cricket Pitches;

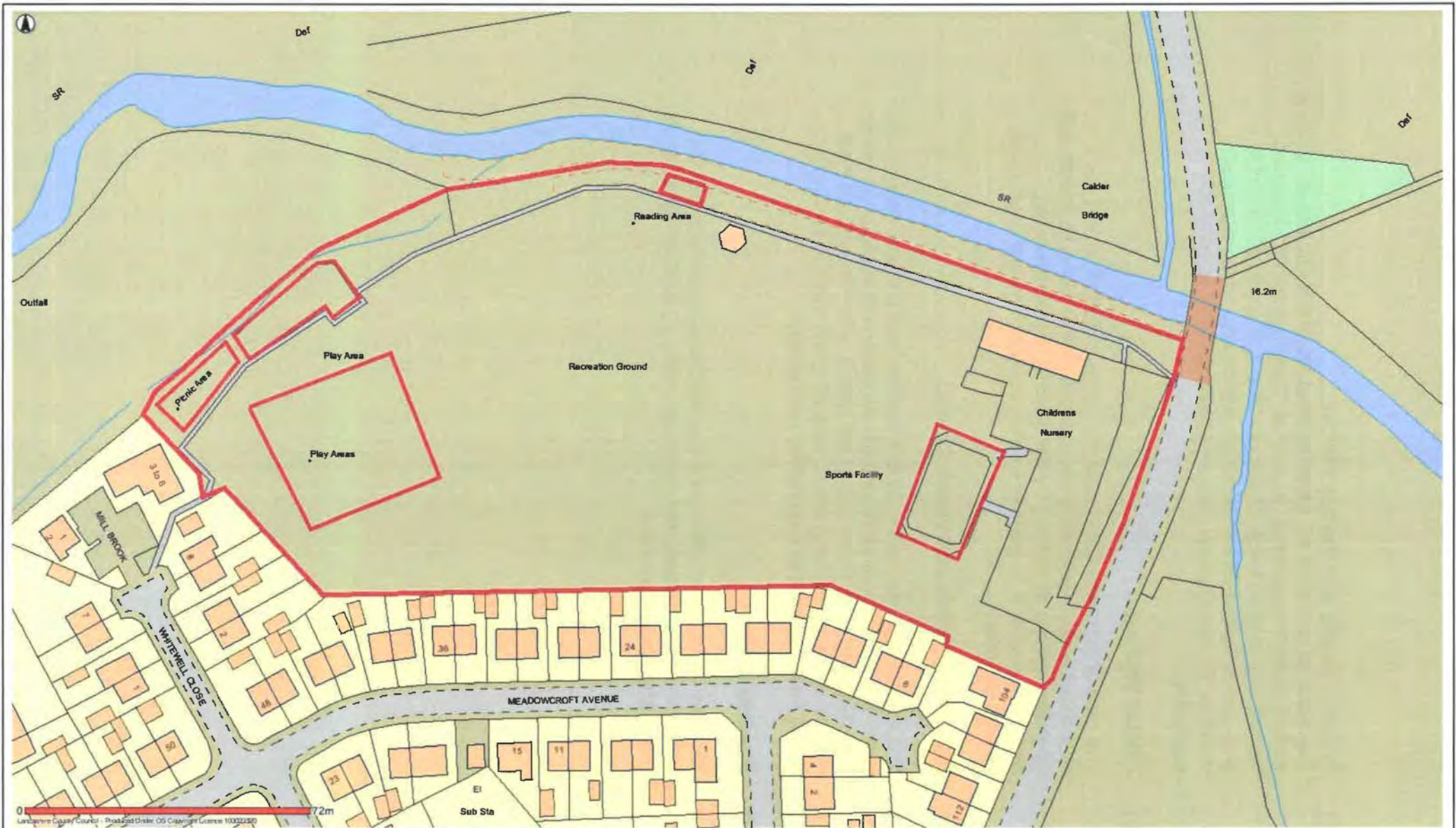
The area of exclusion will include the entire cricket table and the associated wickets (including any artificial cricket wicket) together with the entire outfield as defined by the marked outfield boundary, extending outwards to provide a safety zone of 2 metres beyond the marked boundary.

(c) Basketball, Netball and Tennis Courts;

The area of exclusion will include the entire hard surface, defining the court. Should the area be fenced the exclusion will apply to the entire enclosed area at all times. When the area is open the exclusion will include all marked playing areas, extending outwards to provide a safety zone of 3 metres beyond the marked area.

(d) Bowling Greens

The area of exclusion will include the entire playing surface together with all associate gutters and perimeter paths. Exclusion applies at all times, whether in use or not.



GC4 Catterall Queen Elizabeth II Playing Field



Date: 24/09/2020

This map is reproduced from Ordnance Survey material with the Permission of Ordnance Survey on behalf of the Controller of Her Majesty's Stationery Office (C) Crown Copyright. Unauthorised reproduction may lead to prosecution or civil proceedings. Lancashire County Council - OS Licence 100023320 (C) Centre of map: 349790:443284



TC13B Seasonal Dog Ban May to September Cleveleys Beach from Cafe Cove to Wyre Borough Boundary



Date: 12/06/2017

This map is reproduced from Ordnance Survey material with the Permission of Ordnance Survey on behalf of the Controller of Her Majesty's Stationery Office (C) Crown Copyright. Unauthorised reproduction may lead to prosecution or civil proceedings. Lancashire County Council - OS Licence 100023320 (C) Centre of map: 331368:443150



FWD7B Seasonal Dog Ban (May to September) Fleetwood Beach east side of slipway eastward to west side of former pier



Date: 19/05/2017

This map is reproduced from Ordnance Survey material with the Permission of Ordnance Survey on behalf of the Controller of Her Majesty's Stationery Office (C) Crown Copyright. Unauthorised reproduction may lead to prosecution or civil proceedings. Lancashire County Council - OS Licence 100023320 (C) Centre of map: 333343:448396



OW18 Scorton Playing Field



Date: 19/05/2017

This map is reproduced from Ordnance Survey material with the Permission of Ordnance Survey on behalf of the Controller of Her Majesty's Stationery Office (C) Crown Copyright. Unauthorised reproduction may lead to prosecution or civil proceedings. Lancashire County Council - OS Licence 100023320 (C) Centre of map: 350130:448717

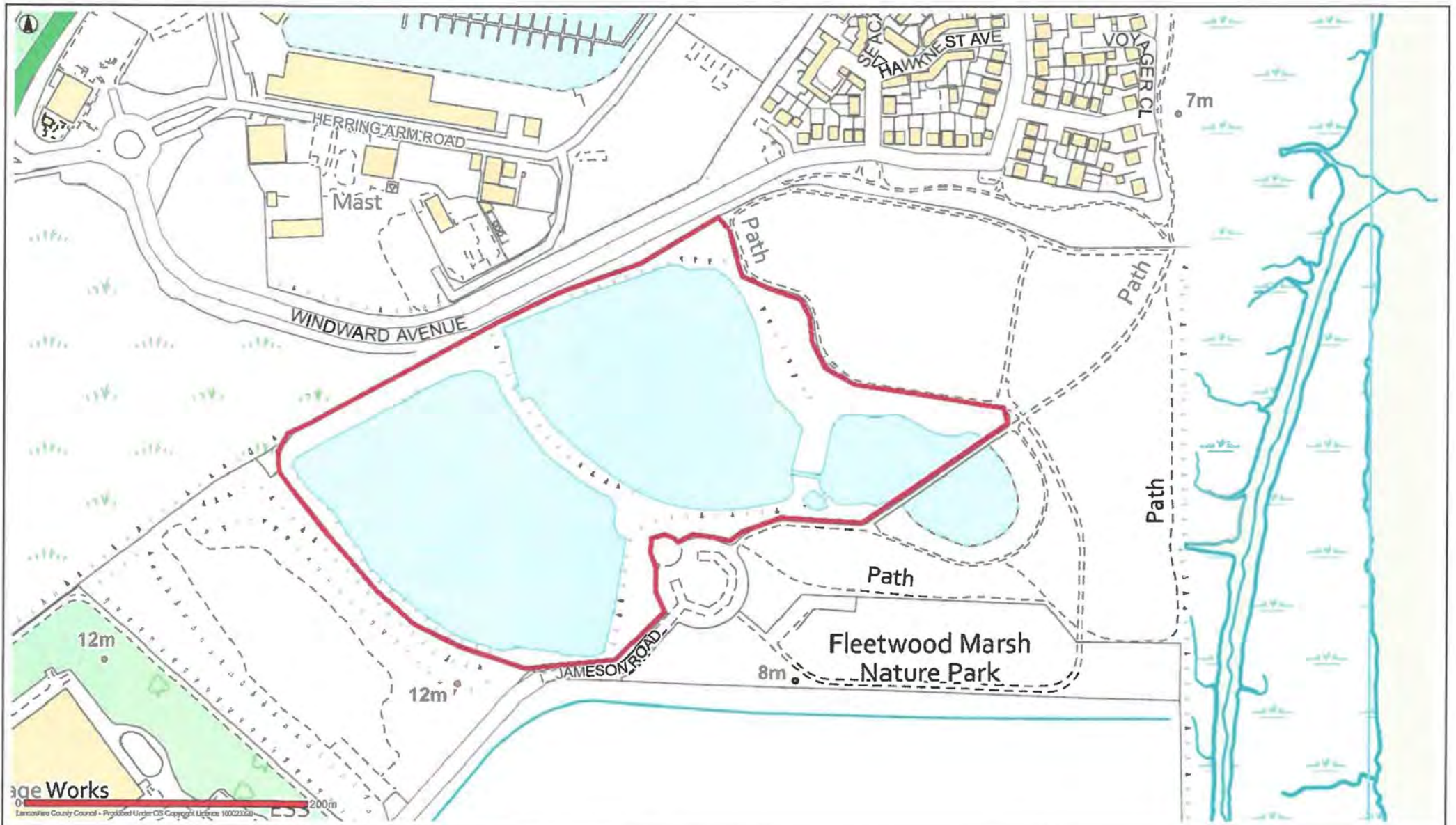


FWD21 Broadwater Wood



Date: 19/05/2017

This map is reproduced from Ordnance Survey material with the Permission of Ordnance Survey on behalf of the Controller of Her Majesty's Stationary Office (C) Crown Copyright. Unauthorised reproduction may lead to prosecution or civil proceedings. Lancashire County Council - OS Licence 100023320 (C) Centre of map: 332544:445660



FWD9C Fleetwood Marsh Nature Park



Date: 23/09/2020

This map is reproduced from Ordnance Survey material with the Permission of Ordnance Survey on behalf of the Controller of Her Majesty's Stationery Office (C) Crown Copyright. Unauthorised reproduction may lead to prosecution or civil proceedings. Lancashire County Council - OS Licence 100023320 (C) Centre of map: 333545:446590

Schedule 6

Maximum Number

SCHEDULE 6 –
MAXIMUM NUMBER OF DOGS

Description of Land to which Schedule 6 applies:

Thornton – Cleveleys sites:	Map Ref
King Georges Playing Field	TC8
Wyre Estuary Country Park	TC12
Church Road Playing Field	TC3
Bourne Way Playing Field	TC1

Fleetwood sites:	Map Ref
King George V Playing Field	FWD2
Fleetwood Cemetery	FWD11
Memorial Park	FWD3
Land between Fleetwood Promenade and the Golf Course from Rossall Point Picnic Site to Fairway including bridleway	FWD15
Fleetwood Promenade from opposite Carr Road to the Five Bar Gate Rossall Beach	FWD8
Marine Gardens Amenity Area (including lakes, pitch & putts)	FWD14
Marine Hall Gardens	FWD16
Rossall Point Picnic Site	FWD17
Fleetwood Promenade from former pier site to opposite Carr Road	FWD18
Fleetwood Marsh Nature Park – refer to map for exact area (subject to LCC providing signage, patrols and enforcement)	FWD9D

Poulton sites:	Map Ref
Civic Centre Playing Field	PLF2
Cottam Hall Playing Field	PLF4
Jean Stansfield/Vicarage Park	PLF6
Garstang Road Cemetery	PLF11

Moorland Road Cemetery	PLF12
------------------------	-------

Over Wyre sites:	Map Ref
Preesall Cemetery	OW11
Preesall Playing Field	OW5
Bilsborrow Recreational Ground	OW1
Pennine View Playing Field Gt Eccleston	OW4
Shorrocks Avenue Playing Field St Michaels	OW6
Stalmine Playing Field	OW7
Bob Williamson Park/Playing Field Hambleton	OW2A OW2B

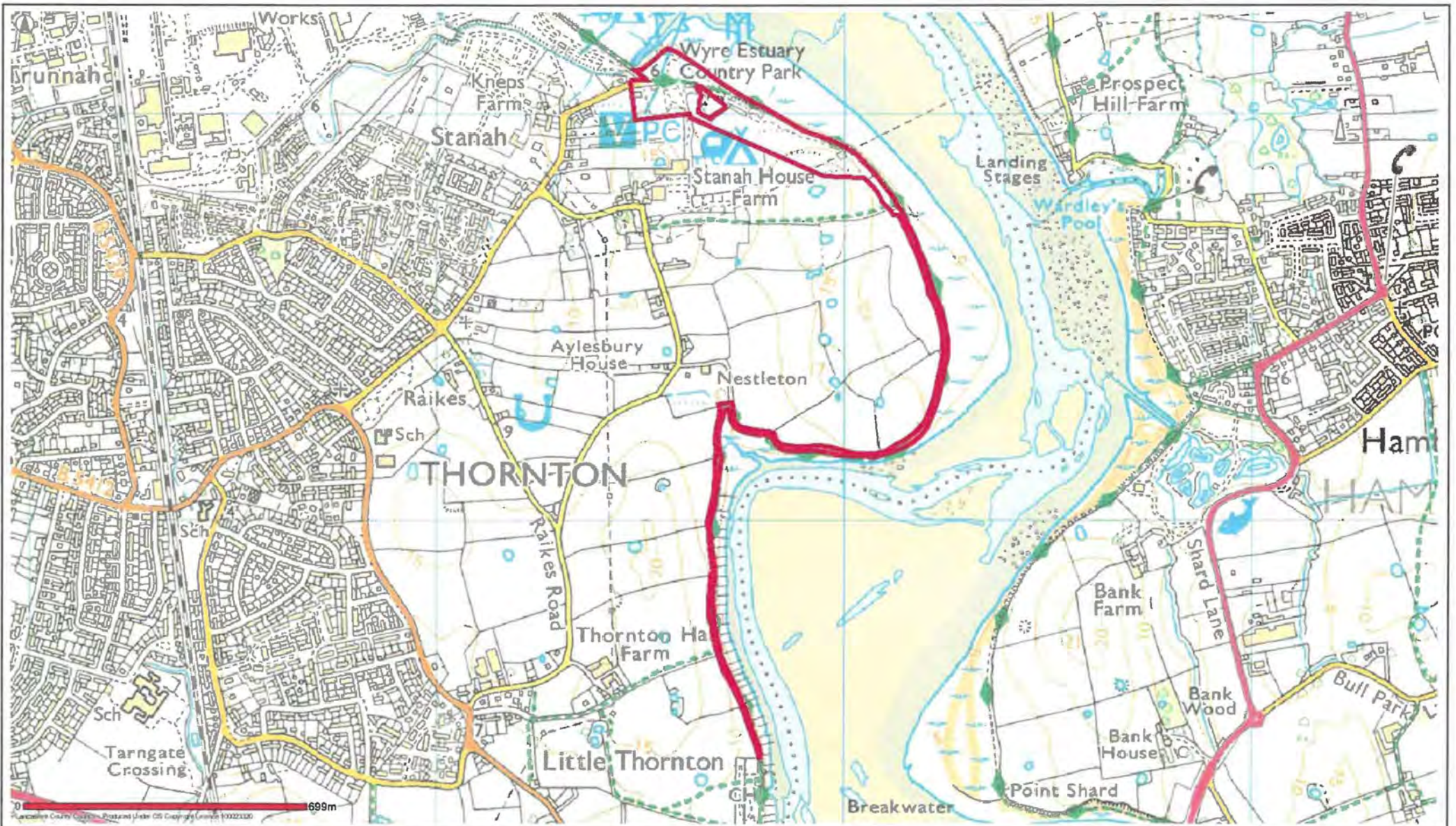


TC8 King Georges Playing Field Thornton



Date: 12/05/2017

This map is reproduced from Ordnance Survey material with the Permission of Ordnance Survey on behalf of the Controller of Her Majesty's Stationery Office (C) Crown Copyright. Unauthorised reproduction may lead to prosecution or civil proceedings. Lancashire County Council - OS Licence 100023320 (C) Centre of map: 333396:442463

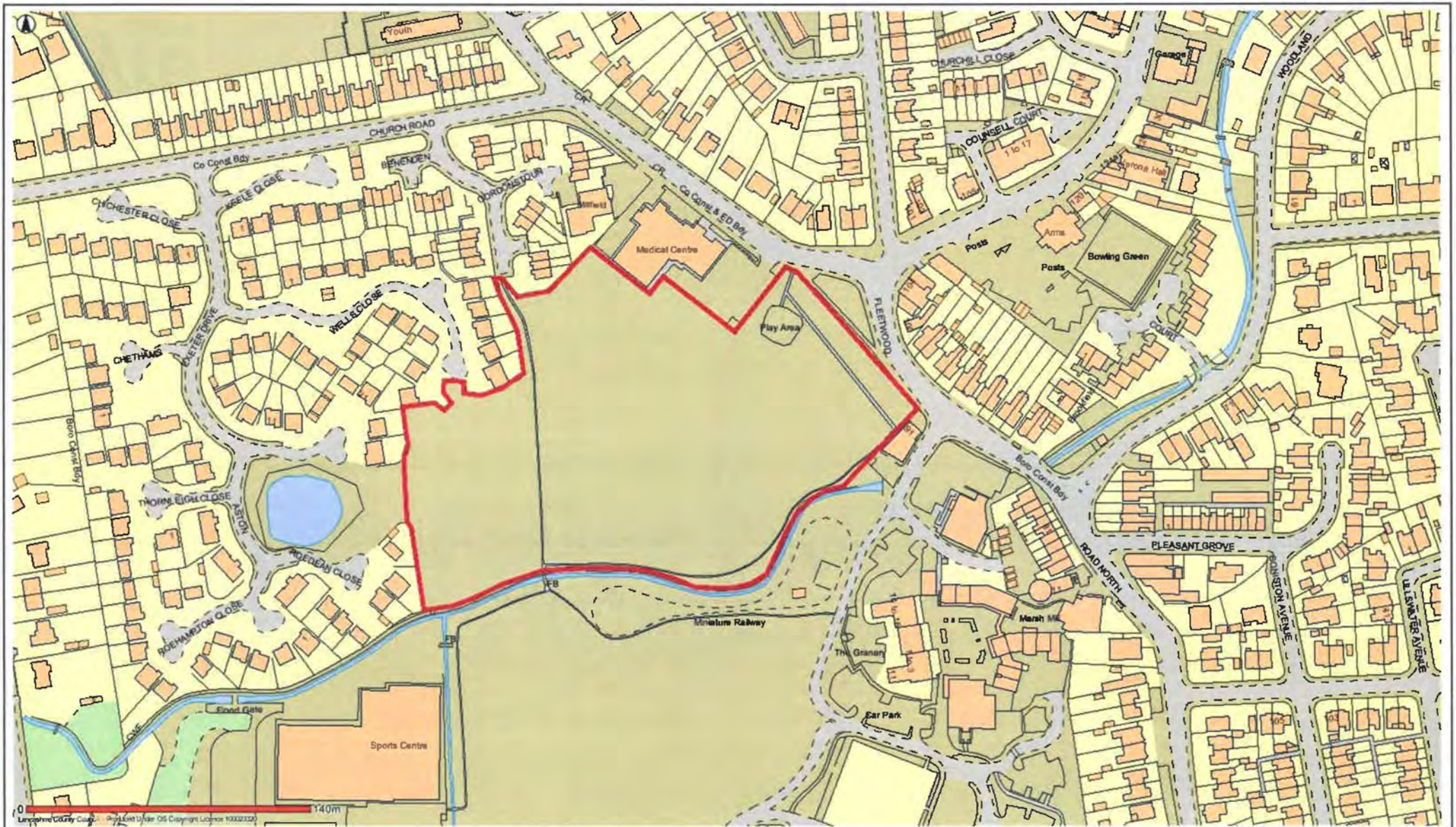


TC12 Wyre Estuary Country Park Thornton



Date: 19/05/2017

This map is reproduced from Ordnance Survey material with the Permission of Ordnance Survey on behalf of the Controller of Her Majesty's Stationery Office (C) Crown Copyright. Unauthorised reproduction may lead to prosecution or civil proceedings. Lancashire County Council - OS Licence 100023320 (C) Centre of map: 335706:442252



TC3 Church Road Playing Field Thornton



Date: 12/05/2017

This map is reproduced from Ordnance Survey material with the Permission of Ordnance Survey on behalf of the Controller of Her Majesty's Stationery Office (C) Crown Copyright.
 Unauthorised reproduction may lead to prosecution or civil proceedings.
 Lancashire County Council - OS Licence 100023320 (C)
 Centre of map: 333407:442636

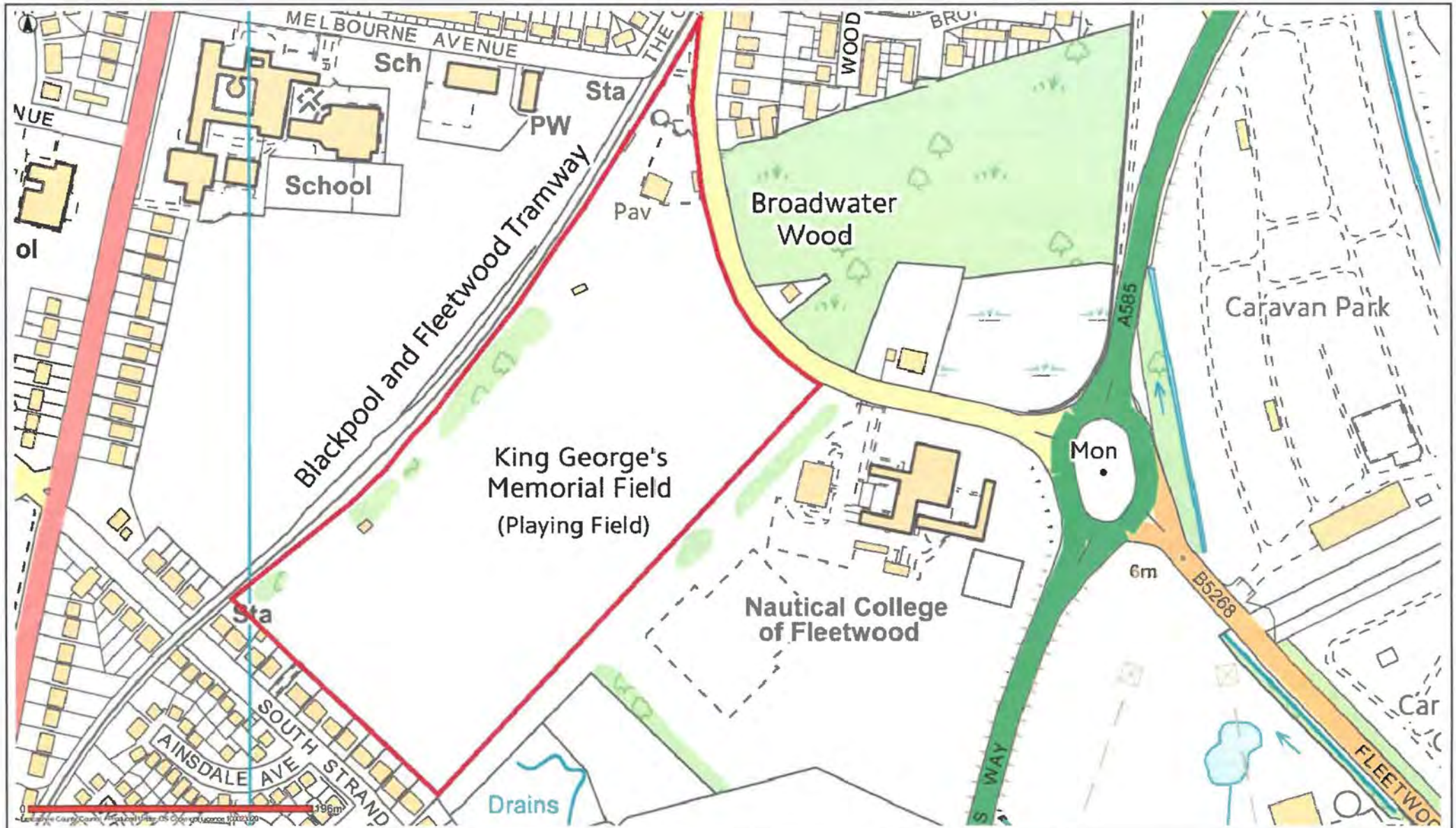


TC1 Bourne Way Playing Field Thornton-Cleveleys



Date: 12/05/2017

This map is reproduced from Ordnance Survey material with the Permission of Ordnance Survey on behalf of the Controller of Her Majesty's Stationary Office (C) Crown Copyright. Unauthorised reproduction may lead to prosecution or civil proceedings. Lancashire County Council - OS Licence 100023320 (C) Centre of map: 333233:444014

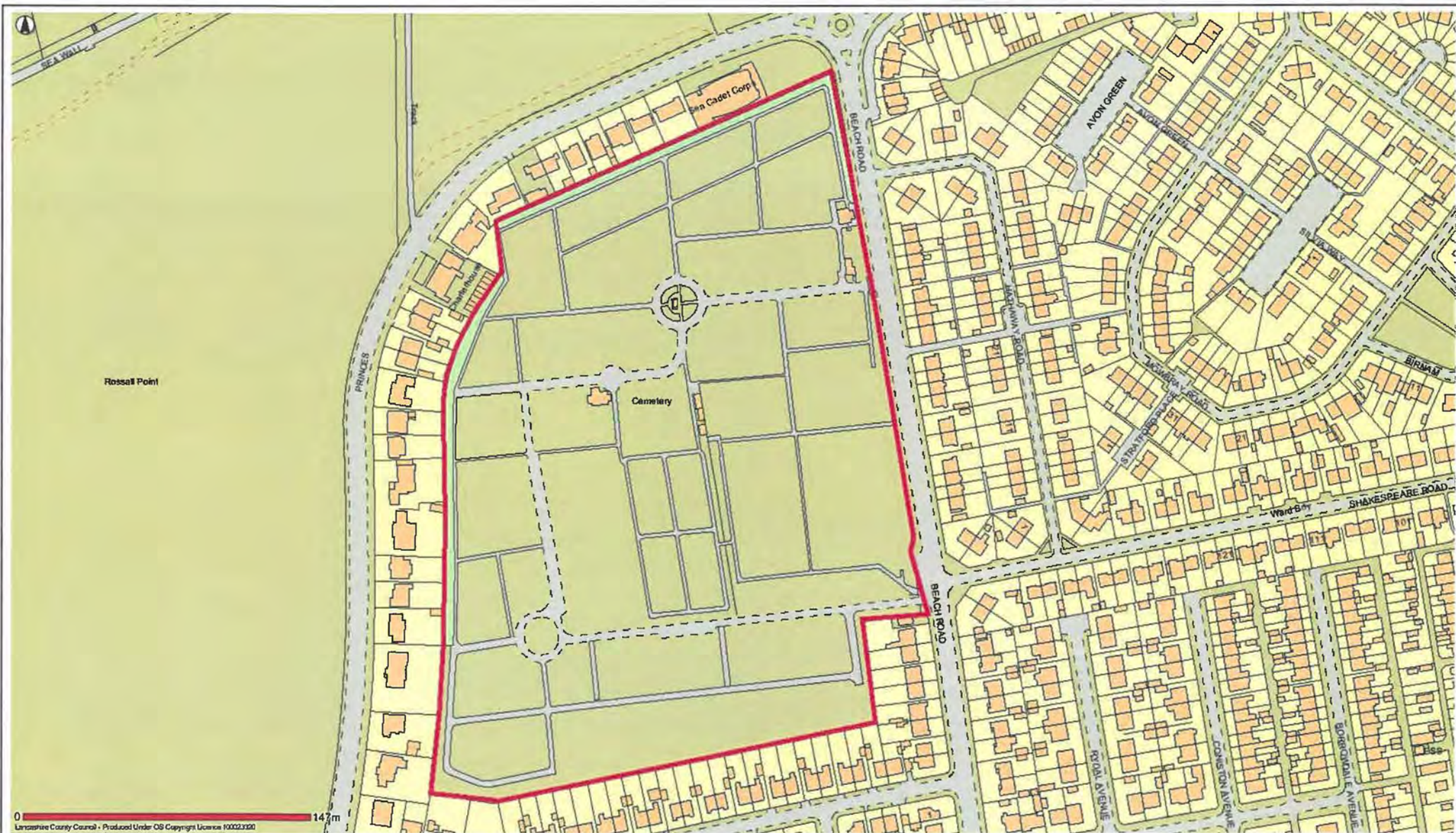


FWD2 King George V Playing Field



Date: 12/05/2017

This map is reproduced from Ordnance Survey material with the Permission of Ordnance Survey on behalf of the Controller of Her Majesty's Stationery Office (C) Crown Copyright. Unauthorised reproduction may lead to prosecution or civil proceedings. Lancashire County Council - OS Licence 100023320 (C) Centre of map: 332328.445561



FWD11 Fleetwood Cemetery



Date: 17/05/2017

This map is reproduced from Ordnance Survey material with the Permission of Ordnance Survey on behalf of the Controller of Her Majesty's Stationery Office (C) Crown Copyright. Unauthorised reproduction may lead to prosecution or civil proceedings. Lancashire County Council - OS Licence 100023320 (C) Centre of map: 331925:447783



FWD3 Memorial Park



Date: 18/05/2017

This map is reproduced from Ordnance Survey material with the Permission of Ordnance Survey on behalf of the Controller of Her Majesty's Stationery Office (C) Crown Copyright. Unauthorised reproduction may lead to prosecution or civil proceedings. Lancashire County Council - OS Licence 100023320 (C) Centre of map: 332926:447388

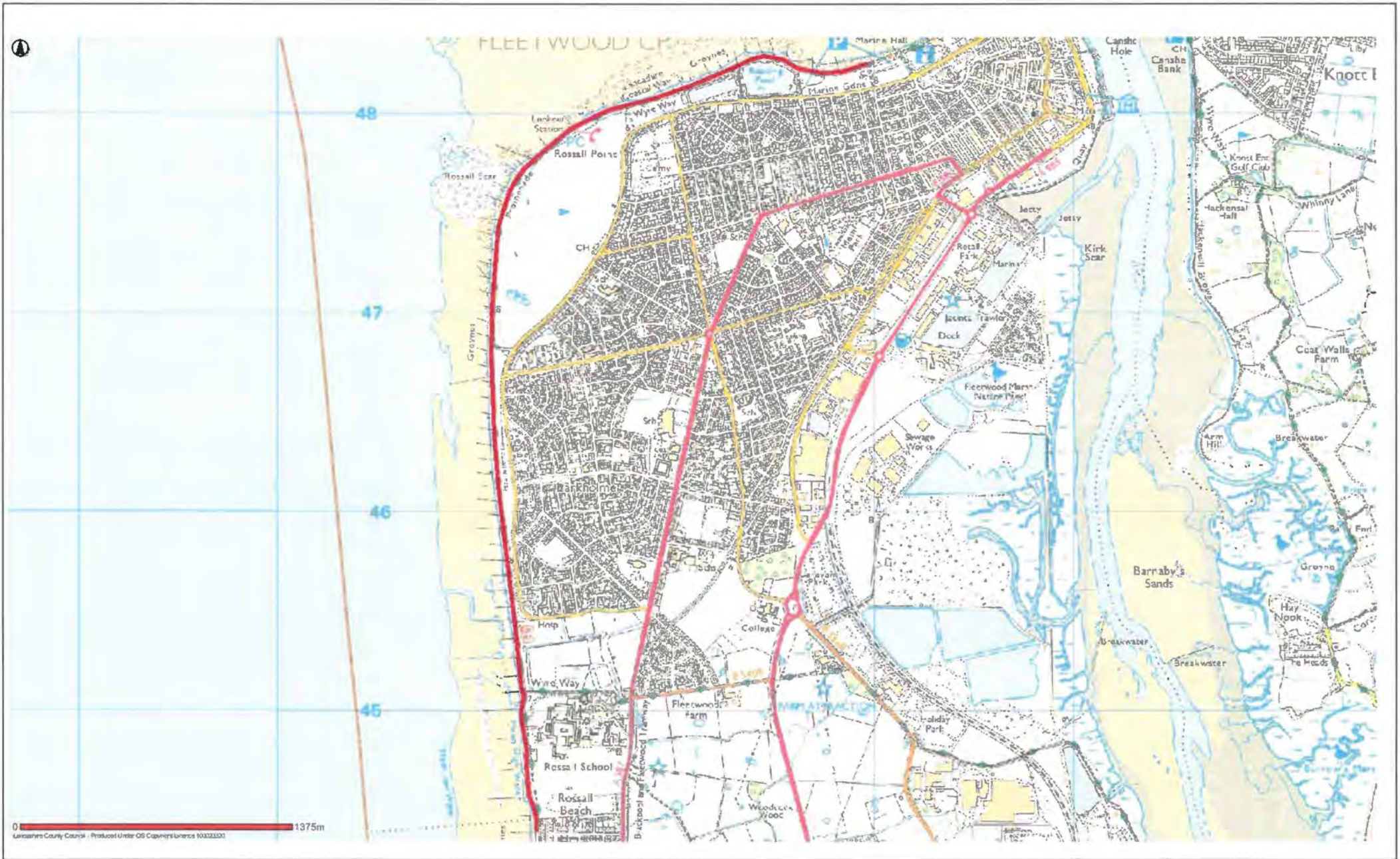


FWD15 Land between Fleetwood Prom and golf course from Rossall Picnic Site to Fairway including bridleway



Date: 19/05/2017

This map is reproduced from Ordnance Survey material with the Permission of Ordnance Survey on behalf of the Controller of Her Majesty's Stationery Office (C) Crown Copyright. Unauthorised reproduction may lead to prosecution or civil proceedings. Lancashire County Council - OS Licence 100023320 (C) Centre of map: 331358:447467

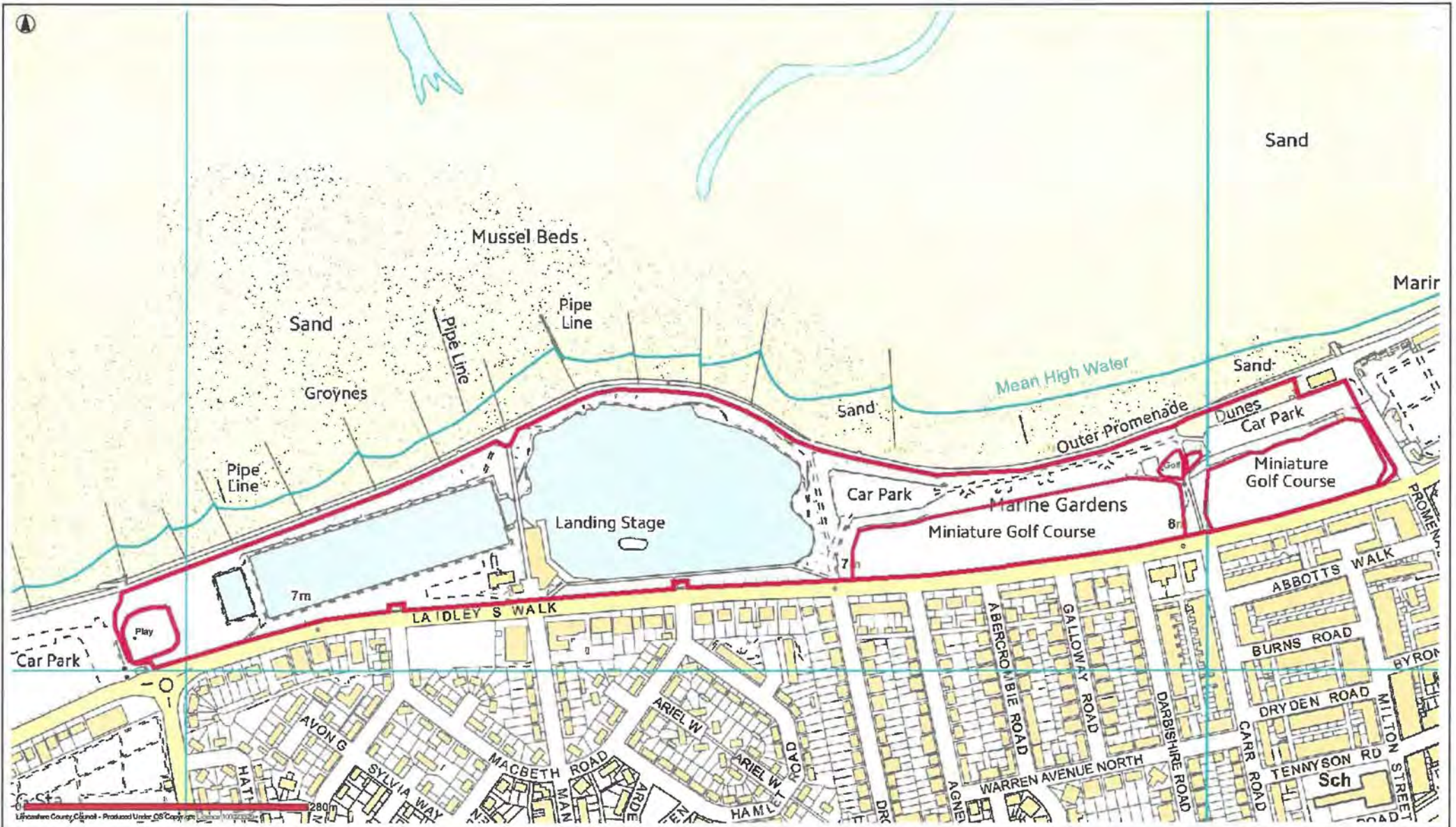


FWD8 Fleetwood Promenade from opposite Carr Road to the Five Bar Gate Rossall Beach



Date: 19/05/2017

This map is reproduced from Ordnance Survey material with the Permission of Ordnance Survey on behalf of the Controller of Her Majesty's Stationery Office (C) Crown Copyright. Unauthorised reproduction may lead to prosecution or civil proceedings. Lancashire County Council - OS Licence 100023320 (C) Centre of map: 332087:446357



FWD14 Marine Gardens Amenity Area (including lakes, pitch and putts)



Date: 19/05/2017

This map is reproduced from Ordnance Survey material with the Permission of Ordnance Survey on behalf of the Controller of Her Majesty's Stationery Office (C) Crown Copyright. Unauthorised reproduction may lead to prosecution or civil proceedings. Lancashire County Council - OS Licence 100023320 (C) Centre of map: 332527:448250



FWD16 Marine Hall Gardens



Date: 19/05/2017

This map is reproduced from Ordnance Survey material with the Permission of Ordnance Survey on behalf of the Controller of Her Majesty's Stationery Office (C) Crown Copyright. Unauthorised reproduction may lead to prosecution or civil proceedings. Lancashire County Council - OS Licence 100023320 (C) Centre of map: 333363:448349

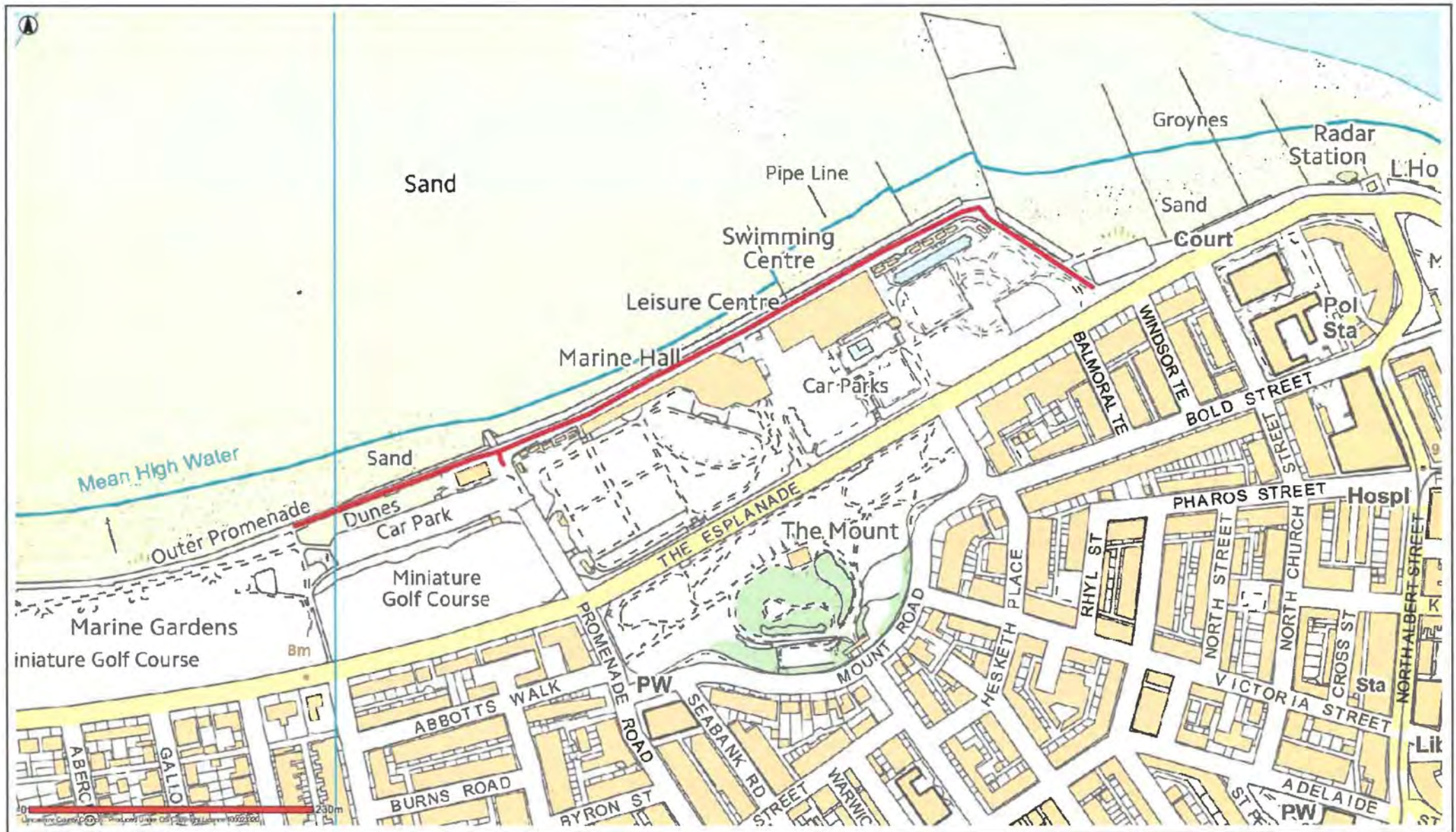


FWD17 Rossall Point Picnic Site



Date: 18/09/2017

This map is reproduced from Ordnance Survey material with the Permission of Ordnance Survey on behalf of the Controller of Her Majesty's Stationery Office (C) Crown Copyright.
 Unauthorised reproduction may lead to prosecution or civil proceedings.
 Lancashire County Council - OS Licence 100023320 (C)
 Centre of map: 331861:447983

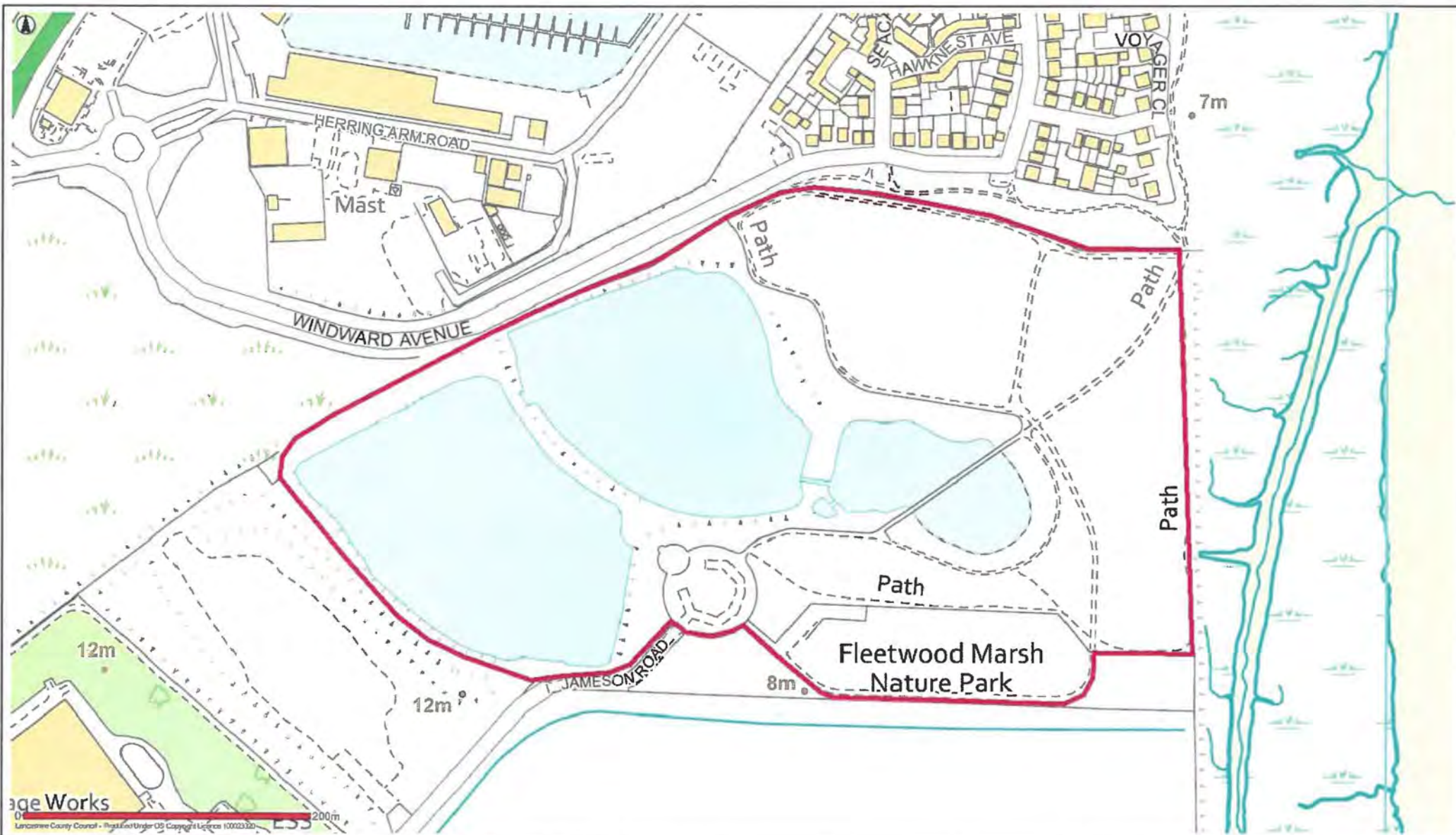


FWD18 Fleetwood Promenade from former pier site to opposite Carr Road



Date: 19/05/2017

This map is reproduced from Ordnance Survey material with the Permission of Ordnance Survey on behalf of the Controller of Her Majesty's Stationary Office (C) Crown Copyright. Unauthorised reproduction may lead to prosecution or civil proceedings. Lancashire County Council - OS Licence 100023320 (C) Centre of map: 333317:448330

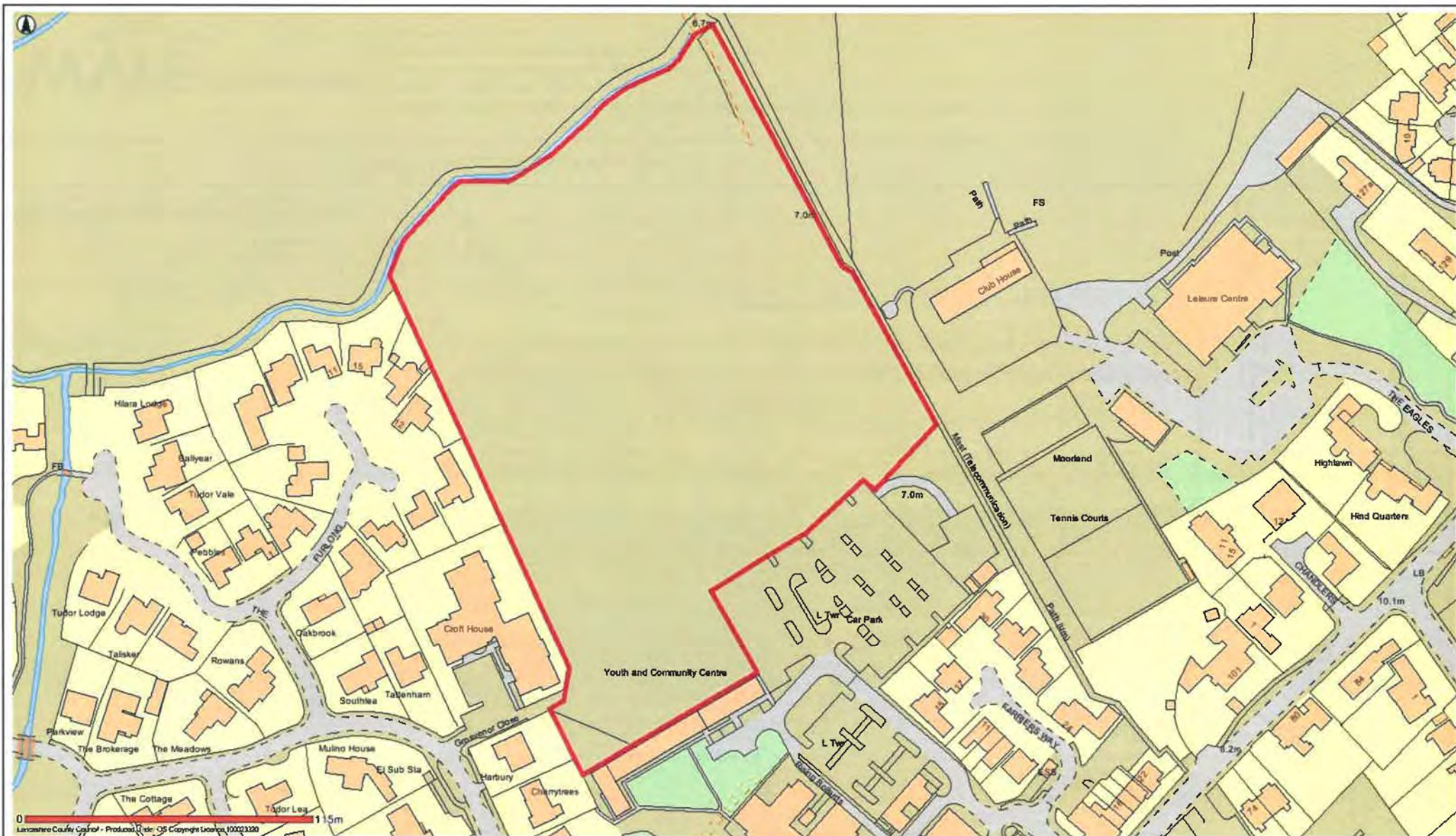


FWD9D Fleetwood Marsh Nature Park



Date: 23/09/2020

This map is reproduced from Ordnance Survey material with the Permission of Ordnance Survey on behalf of the Controller of Her Majesty's Stationary Office (C) Crown Copyright. Unauthorised reproduction may lead to prosecution or civil proceedings. Lancashire County Council - OS Licence 100023320 (C) Centre of map: 333545:446590

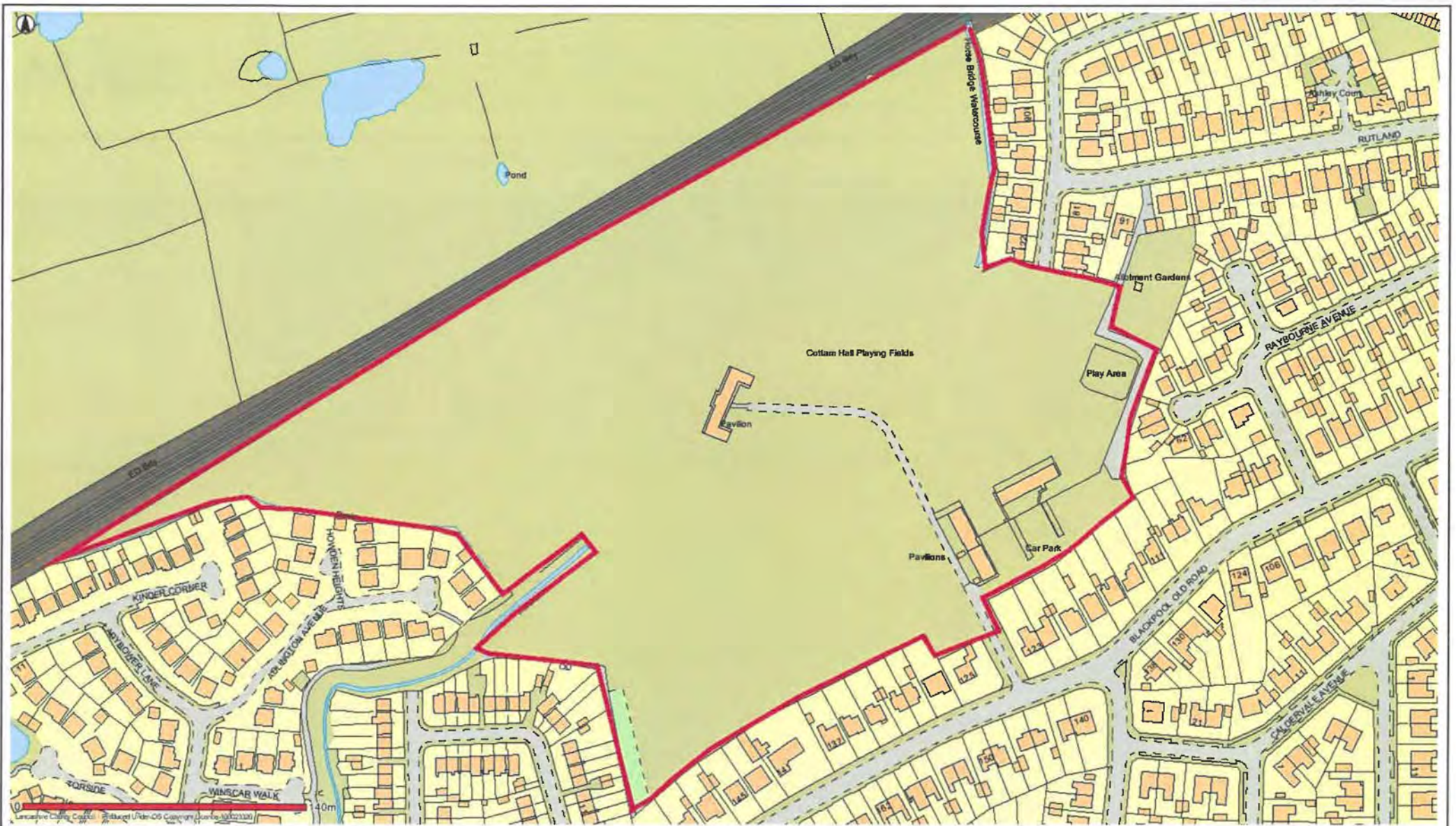


PLF2 Civic Centre Playing Field Poulton-le-Fylde



Date: 12/05/2017

This map is reproduced from Ordnance Survey material with the Permission of Ordnance Survey on behalf of the Controller of Her Majesty's Stationary Office (C) Crown Copyright. Unauthorised reproduction may lead to prosecution or civil proceedings. Lancashire County Council - OS Licence 100023320 (C) Centre of map: 334922:440056

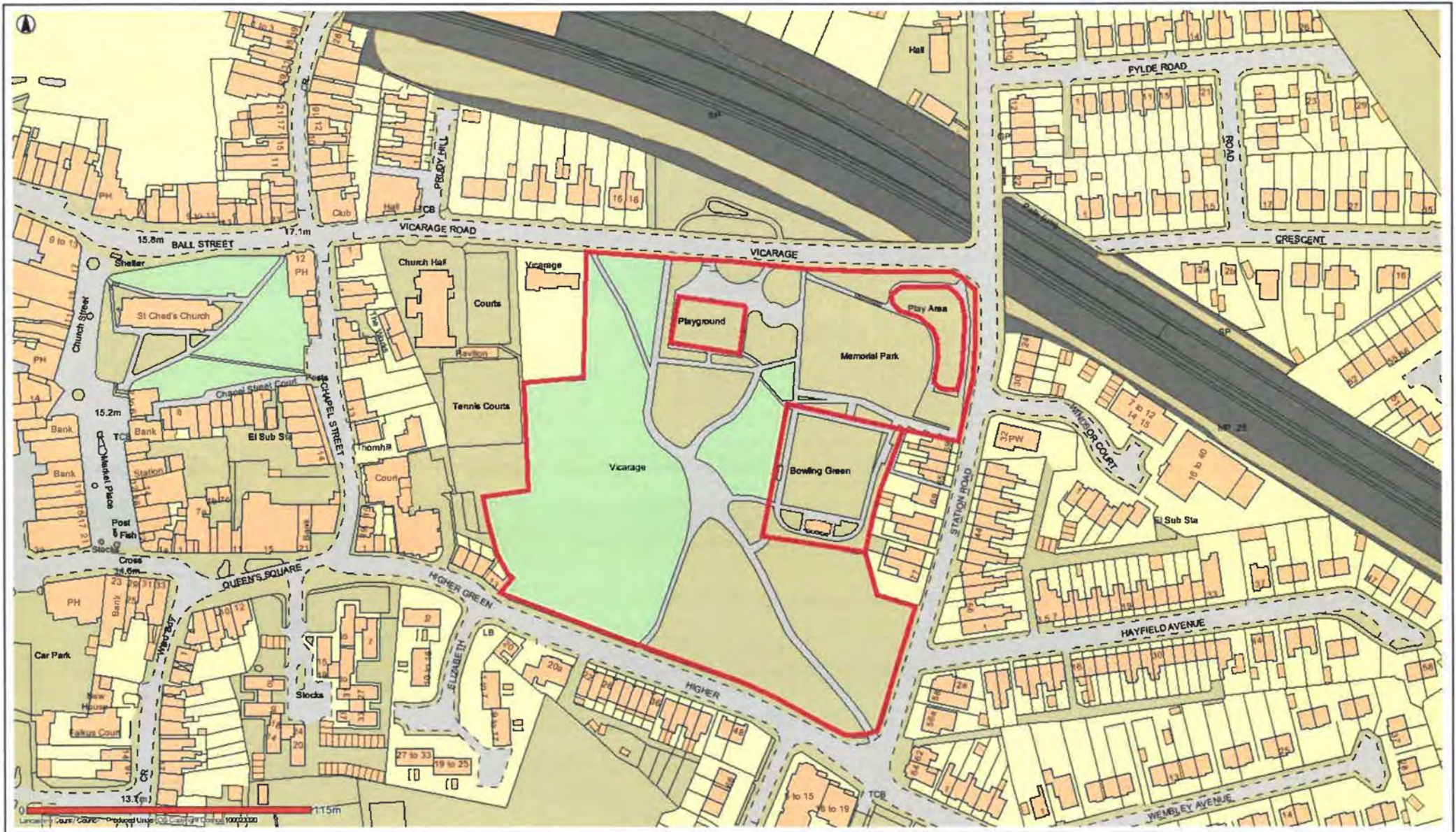


PLF4 Cottam Hall Playing Field Poulton-le-Fylde



Date: 12/05/2017

This map is reproduced from Ordnance Survey material with the Permission of Ordnance Survey on behalf of the Controller of Her Majesty's Stationary Office (C) Crown Copyright. Unauthorised reproduction may lead to prosecution or civil proceedings. Lancashire County Council - OS Licence 100023320 (C) Centre of map: 334007:439272

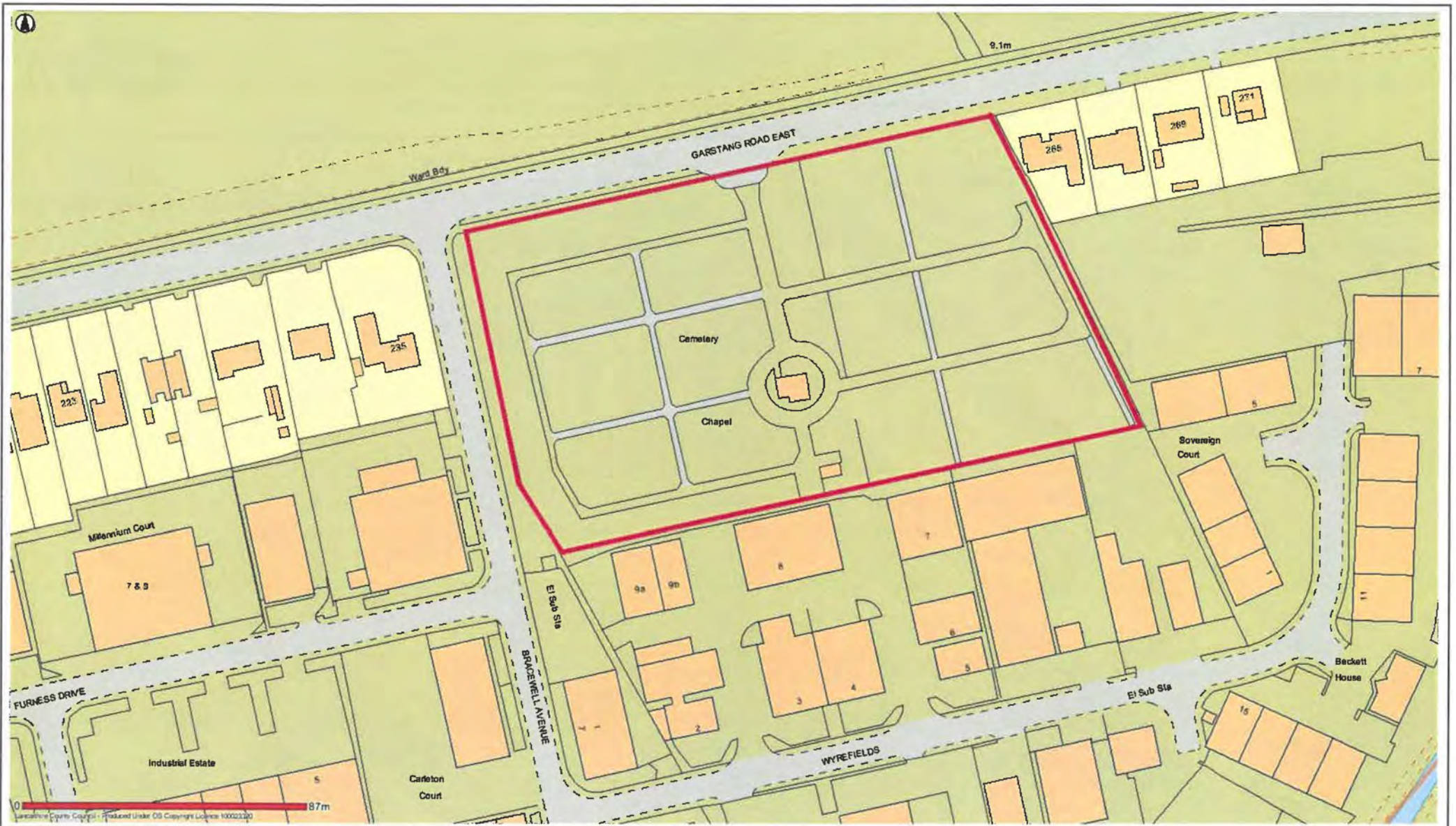


PLF6 Jean Stansfield and Vicarage Park Poulton-le-Fylde



Date: 12/05/2017

This map is reproduced from Ordnance Survey material with the Permission of Ordnance Survey on behalf of the Controller of Her Majesty's Stationery Office (C) Crown Copyright. Unauthorised reproduction may lead to prosecution or civil proceedings. Lancashire County Council - OS Licence 100023320 (C) Centre of map: 335052:439412



PLF11 Garstang Road Cemetery



Date: 16/05/2017

This map is reproduced from Ordnance Survey material with the Permission of Ordnance Survey on behalf of the Controller of Her Majesty's Stationary Office (C) Crown Copyright. Unauthorised reproduction may lead to prosecution or civil proceedings. Lancashire County Council - OS Licence 100023320 (C) Centre of map: 336343:439238



PLF12 Moorland Road Cemetery



Date: 16/05/2017

This map is reproduced from Ordnance Survey material with the Permission of Ordnance Survey on behalf of the Controller of Her Majesty's Stationery Office (C) Crown Copyright.
 Unauthorised reproduction may lead to prosecution or civil proceedings.
 Lancashire County Council - OS Licence 100023320 (C)
 Centre of map: 335379:439814

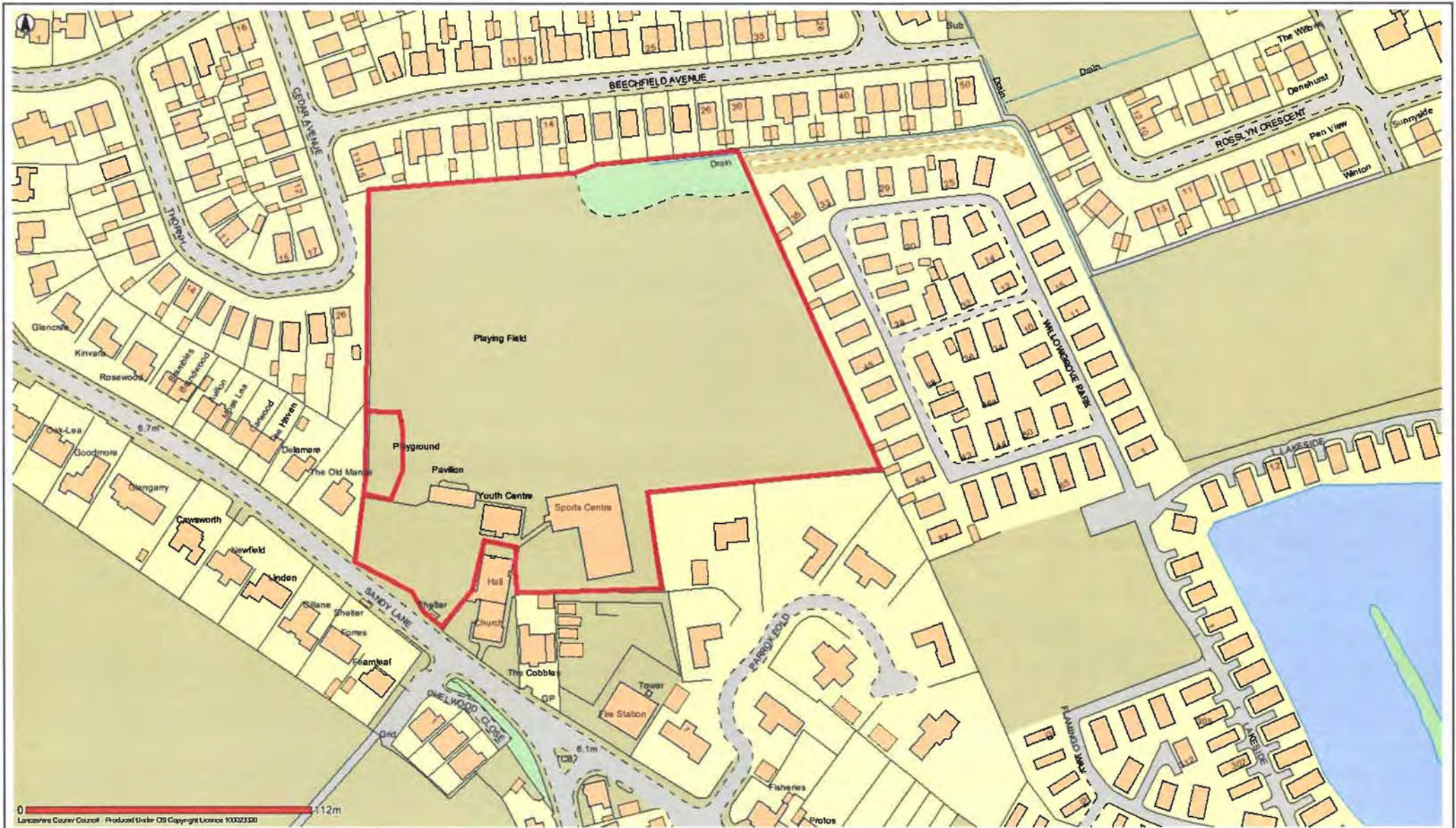


OW11 Presall Cemetery



Date: 16/05/2017

This map is reproduced from Ordnance Survey material with the Permission of Ordnance Survey on behalf of the Controller of Her Majesty's Stationary Office (C) Crown Copyright. Unauthorised reproduction may lead to prosecution or civil proceedings. Lancashire County Council - OS Licence 100023320 (C) Centre of map: 336835:446172

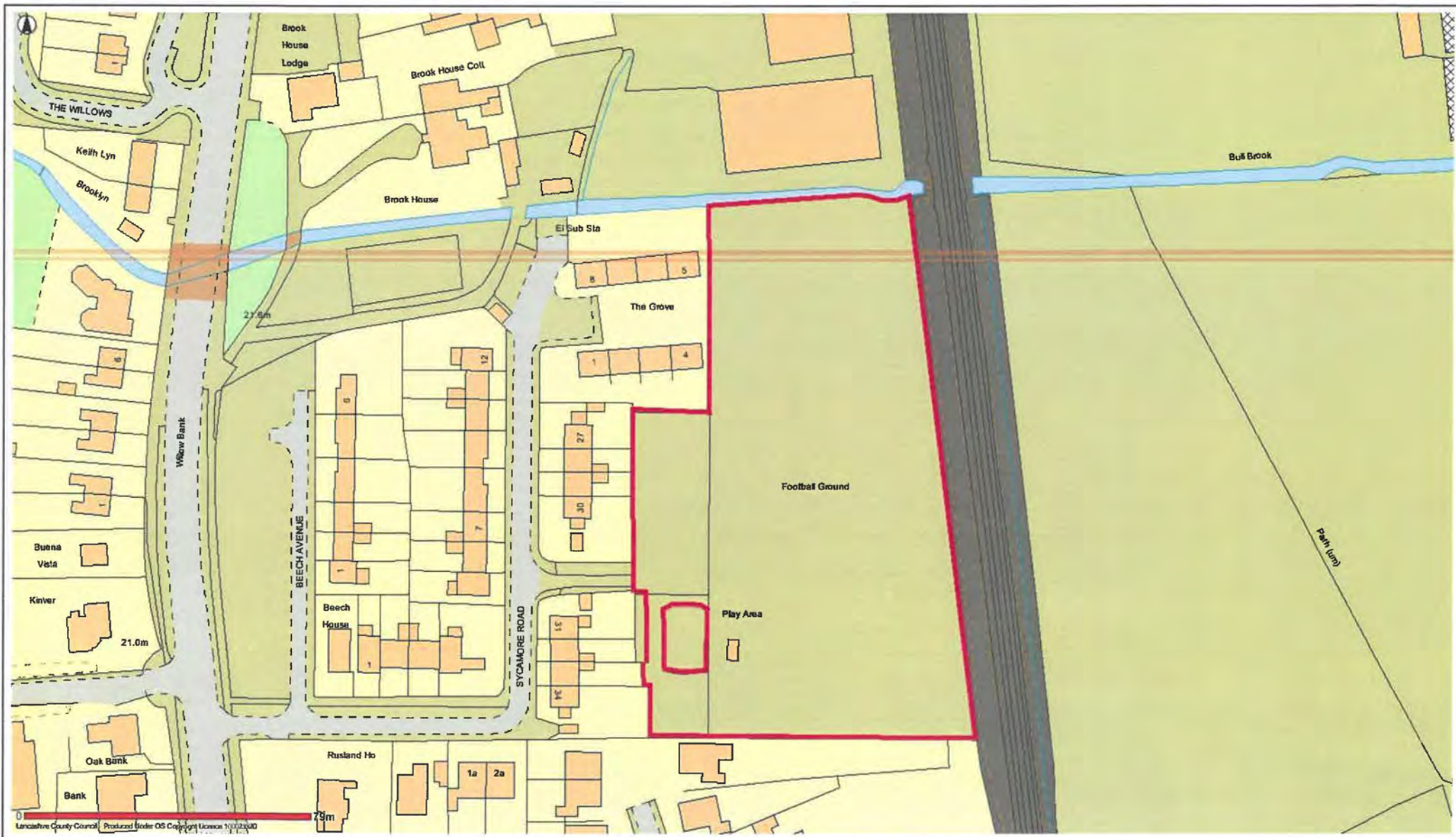


OW5 Presall Playing Field



Date: 18/05/2017

This map is reproduced from Ordnance Survey material with the Permission of Ordnance Survey on behalf of the Controller of Her Majesty's Stationery Office (C) Crown Copyright. Unauthorised reproduction may lead to prosecution or civil proceedings. Lancashire County Council - OS Licence 100023320 (C) Centre of map: 336323:448206



OW1 Bilsborrow Recreation Ground



Date: 12/05/2017

This map is reproduced from Ordnance Survey material with the Permission of Ordnance Survey on behalf of the Controller of Her Majesty's Stationery Office (C) Crown Copyright. Unauthorised reproduction may lead to prosecution or civil proceedings. Lancashire County Council - OS Licence 100023320 (C) Centre of map: 351243:440153



OW4 Pennine View Playing Field Great Ecclestone



Date: 12/05/2017

This map is reproduced from Ordnance Survey material with the Permission of Ordnance Survey on behalf of the Controller of Her Majesty's Stationary Office (C) Crown Copyright. Unauthorised reproduction may lead to prosecution or civil proceedings. Lancashire County Council - OS Licence 100023320 (C) Centre of map: 343084:440037



OW6 Shorrocks Avenue Playing Field St Michaels



Date: 12/05/2017

This map is reproduced from Ordnance Survey material with the Permission of Ordnance Survey on behalf of the Controller of Her Majesty's Stationery Office (C) Crown Copyright. Unauthorised reproduction may lead to prosecution or civil proceedings. Lancashire County Council - OS Licence 100023320 (C) Centre of map: 346312:441545



OW2A Bob Williamson Park/Playing Field Hambleton dog exercise area only



Date: 18/05/2017

This map is reproduced from Ordnance Survey material with the Permission of Ordnance Survey on behalf of the Controller of Her Majesty's Stationery Office (C) Crown Copyright. Unauthorised reproduction may lead to prosecution or civil proceedings. Lancashire County Council - OS Licence 100023320 (C) Centre of map: 337829:442280



OW2B Bob Williamson Park/Playing Field Hambleton



Date: 18/05/2017

This map is reproduced from Ordnance Survey material with the Permission of Ordnance Survey on behalf of the Controller of Her Majesty's Stationery Office (C) Crown Copyright. Unauthorised reproduction may lead to prosecution or civil proceedings. Lancashire County Council - OS Licence 100023320 (C) Centre of map: 337827:442283