



**Housing Implementation Strategy (HIS) Partial Review
(November 2021)**

Wyre Local Plan 2011 - 2031

Contents

1.0 Introduction and Background	3
2.0 Consultation and Stakeholder Engagement	4
3.0 Housing Land Supply	6
4.0 Five Year Housing Land Supply Calculation	7
5.0 Publication Draft Wyre Local Plan Partial Review (2011 – 2031)	8
6.0 Standard Method Housing Need and Requirement	9
7.0 Five Year Housing Land Supply Calculation (Standard Method)	13
Appendix 1 – Stakeholder Pro-Forma.....	15
Appendix 2 – Settlement Summary.....	19
Appendix 3 – Completions	23
Appendix 4 – Delivery Trajectory	25
Appendix 5 – All Sources Housing Delivery.....	26
Appendix 6 – All sites with planning permission.....	34
Appendix 7 – Large sites with planning permission	59
Appendix 8 - Small sites with planning permission	64
Appendix 9 - Allocated sites with planning permission.....	68
Appendix 10 - Allocated sites with no planning permission.....	72
Appendix 11 – Housing Delivery Trajectory (Standard Method From 2019/20 – 2031)	74

1.0 Introduction and Background

- 1.1 This Housing Implementation Strategy (HIS) sets out the council's position on housing land supply in accordance with the requirements of the National Planning Policy Framework (NPPF) and National Planning Practice Guidance (PPG) and supports the Wyre Local Plan 2011-2031 (WLP31).
- 1.2 This HIS has a base date of 1 April 2021, it takes account of all available information up to and including 31 March 2021.
- 1.3 The NPPF requires local planning authorities to identify and update annually a supply of specific deliverable sites sufficient to provide a minimum of five years' worth of housing against their local housing requirement as set out in the adopted local plan. For Wyre this is the WLP31 and an annual local housing need requirement of 460 dwellings per annum (dpa).
- 1.4 The NPPF also requires that a five year supply of deliverable housing sites includes an appropriate buffer to ensure choice and competition. The appropriate level of buffer is determined on the basis of the Government's Housing Delivery Test (HDT), the results of which are published annually. For Wyre the 2020 HDT gives a result of 132% which requires a 5% buffer be applied to any calculation of five year housing land supply.

2.0 Consultation and Stakeholder Engagement

2.1 To gain a full understanding of local housing dynamics across the borough and how this, along with any other factors, is impacting either positively or negatively on the housing market, the council decided to specifically engage with developers, landowners and agents.

2.2 This type of stakeholder engagement was originally conducted in 2017, repeated in 2019 and 2020. This was a process that provided valuable insight into the timelines involved in bringing forward a housing site for development by engaging directly with those who have the most ability to impact upon the delivery of their sites.

2.3 In 2017, 2019 and 2020 the stakeholder survey mainly involved a written record of a telephone conversation with a stakeholder. In 2021 the survey was undertaken in written format mostly using email. A pro-forma was used and a copy of this can be seen at Appendix 1. A stakeholder for each site with planning permission for housing, which has a capacity of 10 or more dwellings and which was not largely already completed received a copy of this pro-forma. The pro-forma was completed in draft by the council and included the planning status of the site, the expected future housing delivery up to 2031 and notes of any previous engagement with stakeholders, their response and matters of agreement.

2.4 As part of the consultation process the initial pro-formas were sent by email or post in Spring/Summer 2021 to each site stakeholder asking if they agreed with the information as set out. It included questions about any additional information which they may possess which might impact on delivery of their site. A 14 day deadline was set for the receipt of a response by the council. If after 7 days no reply had been received the council sent a reminder email/letter to encourage a response. Finally, if after 14 days no response had been received the council then endeavoured to contact the stakeholder by telephone to obtain a verbal reply or encourage the return of the pro-forma.

2.5 In total 76 pro-formas were sent by the council to stakeholders by email or post relating to 56 individual sites. The council received 45 responses (59%) relating to 35 sites (63%). This information fed directly into the conclusions reached in this HIS.

3.0 Housing Land Supply

3.1 Detailed information on the sources of housing land supply are set out in the appendices to this HIS. Table 1 provides a summary position making use of the approach to delivery as set out in Annex 2 of the NPPF.

Table 1 Housing Land Supply Summary

Housing supply deliverable in 5 years	Number of dwellings
Deliverable a - Large sites with detailed planning permission	2,027
Deliverable a - Small sites with planning permission (discounted by 10%)	363
Deliverable b – Large sites with outline planning permission and allocated sites without planning permission	1,360
Windfall allowance 24/25 & 25/26 (50 X 2 yrs)	100
Total	3,850

3.2 Detailed supply information for each of the borough's settlements can be seen at Appendix 2, whilst a summary position on completions can be seen at Appendix 3, a trajectory for housing delivery can be seen at Appendix 4 and full details on all sources of housing delivery can be seen in Appendices 5 - 10.

3.3 Housing completions are net figures as demolitions are taken into consideration. The borough is not normally subject to large scale housing clearance and therefore any losses which are not part of a housing replacement proposal are minimal. Losses of housing of this nature are subtracted from the total housing completions figures at the end of the monitoring year.

4.0 Five Year Housing Land Supply Calculation

4.1 The council is able to demonstrate a deliverable housing land supply position of **6.4 years**. The detailed calculation is shown in Table 2.

Table 2 – Five Year Housing Land Supply Calculation 2021

Five year housing supply calculation	Number of dwellings
A. Five year requirement (460 X 5)	2,300
B. Completions since 1 April 2011	3,490
C. Shortfall since 2011 [(460 X 10) – 3490]	1,110
D. 1110 ÷ 10 years remaining of plan period	111
E. Annual requirement (111) x 5 years	555
F. Five year requirement with shortfall (2300 + 555)	2,855
G. 5% buffer (2855 x 5%)	142.75
H Five year requirement with shortfall + 5% buffer (2855 + 142.75)	2,997.75
I. Annual five year requirement (2997.75 ÷ 5 years)	599.55
J. Total supply deliverable in 5 years	3,850
K. Supply in years (3850 ÷ 599.55)	6.4 years

5.0 Publication Draft Wyre Local Plan Partial Review (2011 – 2031)

5.1 The Wyre Local Plan (2011 – 2031) (WLP31) was adopted on 28 February 2019 under transitional arrangements established by the National Planning Policy Framework (NPPF) 2018 whereby, for the purposes of examining the Plan, the policies of the 2012 Framework applied. It contains Policy LPR1, which requires the early partial review of the adopted plan commencing before the end of 2019 and with submission of the review for examination by early 2022. Policy LPR1 sets out that the review will be a partial review only, with the objective of updating and meeting in full the Objectively Assessed Need (OAN) for Housing.

5.2 The partial review process has commenced and as a consequence a different method of establishing the housing requirement will be employed which is consistent with current national planning policy and guidance.

6.0 Standard Method Housing Need and Requirement

6.1 For the purpose of the Wyre Local Plan Partial Review (2011–2031) the number of homes needed and an appropriate housing requirement for Wyre is now to be determined having regard to the provisions of current national policy as set out in NPPF 2021 paragraph 61 and the Planning Practice Guidance (PPG) “Housing and Economic Needs Assessment”. The NPPG uses the terminology “Local Housing Need” instead of “Objectively Assessed Housing Need” and advises using the standard method procedure to determine the minimum number of homes required. The adopted Wyre Local Plan (2011-2031) could not rely on the on the standard method as it was not part of national planning policy at the time of its drafting or adoption. However, the partial review allows the standard method to be used as it takes into account more recent policy in the NPPF and updated PPG. The following sections have been included to demonstrate the use of the standard method figure in Wyre and produced as evidence supporting the Wyre Local Plan Partial Review (2011 – 2031).

6.2 The standard method was adopted nationally to remove the complexity with the previous methodology and to produce a standard technique which can be applied consistently nationwide. It uses a formula to identify the minimum number of homes expected to be planned for. It involves a four step process which assesses the projected average annual household growth over a 10 year period using the Government’s Sub National Household projections for 2014, an adjustment to take account of affordability, the application of a cap which limits

the level of any increase and, for certain identified cities and urban towns (none of which are in the Borough of Wyre), an uplift in the figures.

6.3 The minimum local housing need figure for Wyre based on the standard method calculation is set out in Table 3 below.

Table 3 - Standard Method Calculation

	Total projected household growth (2021 – 2031) ¹	2590
Step 1	Average annual household growth	259.0
	Median workplace – based affordability ratio (2020) ²	6.29
	Adjustment factor ³	1.1431
Step 2	Adjustment to take account of affordability (259 x 1.1431)	296.06
	Minimum annual local housing need	296

Note: Step 3 of the standard method calculation is not applicable as there is an adopted requirement of 460 dpa and the capped figure 40% above the adopted requirement (644) is greater than 296.

6.4 Although the NPPF and PPG make clear the standard method should be used, the PPG goes on to state there may be exceptional circumstances that warrant an alternative approach. The council however does not consider there is reason to use an alternative approach than the standard method and the justification for this decision is set out in the Wyre Local Plan Partial Review (2011-2031) Implementation of Policy LPR1 Background Paper (November 2021).

6.5 The Local Plan period remains at 2011 to 2031. The introduction of a housing requirement figure based upon the standard method applies from the year (or monitoring period) 2019-20 onwards. The standard method cannot apply before this date and implementation of it from this date forward is consistent with the partial review of our neighbouring authority Fylde¹ and the approach taken by government in calculating the Housing Delivery Test². The council considers it appropriate to apply the housing requirement figure from this date to ensure consistency with Fylde Council, a neighbouring authority with whom Wyre shares a housing market area, a partially shared local plan evidence base and who are undertaking their own partial review driven in part by a need to consider Wyre's unmet housing need.

6.6 The plan period therefore contains years where the requirement is 460 dpa and years where the requirement is 296 dpa. This results in a minimum housing requirement of 7,232 net additional dwellings during the plan period 2011 to 2031.

6.7 The council has considered housing delivery throughout the plan period. The trajectory graph and table in Appendix 11 shows the projected housing delivery of 9,423 dwellings over the plan period, compared to an annual

¹ Fylde Council's Local Plan Partial Review: Inspectors Post Hearing letter to Fylde Council [dated 30 April 2021] available at: [EL3.004a-Post-hearing-letter-to-Fylde-Council-April-2021.pdf](#)

² For detailed breakdown see Housing Delivery Test measurement rule book (24 July 2018) www.gov.uk

requirement of 460 dpa from 2011 to 2018/19 and 296 dpa from 2019/20 to 2031, exceeding the housing requirement of 7,232 by 2,191 dwellings.

7.0 Five Year Housing Land Supply Calculation (Standard Method)

7.1 Detailed information on the sources of housing land supply are set out in Appendices 5 - 10 in this HIS. Table 1 in paragraph. 3.1 of this report provides a summary position making use of the approach to delivery as set out in Annex 2 of the NPPF. It illustrates a housing supply of 3,850 dwellings deliverable over the next five years.

7.2 For the purpose of the Wyre Local Plan Partial Review (2011-2031), using this evidence and the standard method, the council is able to demonstrate a deliverable housing land supply position of **9.8 years**. The detailed calculation is shown in Table 4. below

Table 4 - Five Year Housing Land Supply Calculation 2021 using the Standard Method.


Five year housing supply calculation using Local Plan adopted requirement up to 2018/19 and Standard Method figures from 2019/20, 5% buffer and shortfall.	Number of dwellings
A. LP annual housing requirement 2011/12 to 2018/19	460
B. LPPR annual housing requirement standard method 2019/20 to 2030/31	296
C. Five year requirement Between 2021/22 and 2026/27 (296 x 5)	1480

Five year housing supply calculation using Local Plan adopted requirement up to 2018/19 and Standard Method figures from 2019/20, 5% buffer and shortfall.	Number of dwellings
D. Completions between 01.04.2011 and 31.03.2021	3490
E. Requirement from 01.04.2011 to 31.03.2021 (460 dpa between 11/12 and 18/19 = 3680 plus 296 dpa between 19/20 and 20/21 = 592)	4272
F. Shortfall since 2011 (460x8) + (296x2) - 3490	782
G. Shortfall of 782 ÷ 10 remaining years	78
H. Annual requirement (inc. shortfall) (296 + 78)	374
I. Five year requirement including shortfall	1870
J. Five year requirement including shortfall + 5% buffer (1870 + 93.5)	1963.5
K. Annual requirement (inc. shortfall and 5% buffer)	392.7
L. Total supply deliverable in five years	3850
M. Supply in years (3850 ÷ 392.7)	9.80

Appendix 1 – Stakeholder Pro-Forma

V4.

Date form sent Click or tap to enter a date.

<p><u>1.Site Name:</u></p> <p>Click or tap here to enter text.</p>			
<p><u>2. Local Plan Site Allocation Ref:</u> Click or tap here to enter text.</p>	<p><u>3.SHLAA Ref:</u></p> <p>Click or tap here to enter text.</p>	<p><u>4.Housing Monitoring Ref:</u></p> <p>Click or tap here to enter text.</p>	
<p><u>5.NPPFCategory:</u></p> <p>Deliverable A <input type="checkbox"/></p> <p>Deliverable B <input type="checkbox"/></p>	<p><u>NPPF Annex 2:Glossary</u></p> <p>To be considered deliverable, sites for housing should be available now, offer a suitable location for development now, and be achievable with a realistic prospect that housing will be delivered on the site within 5 years. In particular:</p> <p>a) sites which do not involve major development and have planning permission, and all sites with detailed planning permission should be considered deliverable until permission expires, unless there is clear evidence that homes will not be delivered within 5 years (for example because they are no longer viable, there is no longer a demand for the type of units or sites have long term phasing plans).</p> <p>b) where a site has outline planning permission for major development, has been allocated in a development plan, has a grant of permission in principle, or is identified on a brownfield register, it should only be considered deliverable where there is clear evidence that housing completions will begin on site within 5 years.</p>		
<p>6.Agent – Click or tap here to enter text.</p> <p>Developer – Click or tap here to enter text.</p> <p>Site Owner – Click or tap here to enter text.</p> <p>Other - Click or tap here to enter text.</p>			
<p><u>7.Planning Reference(s):</u></p>		<p><u>Decision Date:</u></p>	

XX/XXXXXX/XXX	XX/XX/XXXX
<p><u>8.Planning Status:</u></p> <p>Click or tap here to enter text.</p>	
<p><u>9.Public Sector Funding Details:</u></p> <p>Click or tap here to enter text.</p>	
<p><u>10.Is this site under construction?</u></p> <p>Yes <input type="checkbox"/></p> <p>No <input type="checkbox"/></p>	
<p><u>11.Masterplan status</u></p>	

<u>12.As at base date 01.04.2021</u>									
<u>Site Capacity:</u>			<u>Units Complete:</u>			<u>Units Under Construction:</u>		<u>Units Not Started:</u>	
Click or tap here to enter text.			Click or tap here to enter text.			Click or tap here to enter text.		Click or tap here to enter text.	
<p><u>13.Housing delivery</u> - check the figures below carefully, the council intend to use them in the 2021 housing trajectory.</p>									
Recorded delivery			Future delivery						
2018/19	2019/20	2020/21	Year 1 2021/22	Year 2 2022/23	Year 3 2023/24	Year 4 2024/25	Year 5 2025/26	Year 6+ 2026-31	

Please note: additional information on delivery is requested in section 17. Section 18 provides a text box for your response including an alternative delivery table if you do not agree with the figures.

14.Has delivery on this site been agreed previously:

Yes (see section 20)

No

Comments

Click or tap here to enter text.

15.Developers history of delivery in Wyre and/or progress with site to date:

Click or tap here to enter text.

16.Assumptions made by Wyre when forecasting current site delivery:

17.Further information required from developer/landowner/agent

18. Engagement Process

Do you agree with the above information?

Yes

If 'Yes' please sign the declaration and provide the further information as requested in the text box below.

No

If 'No', please complete the delivery table below and use the text box to provide the further information as requested and to justify the amended figures including information supporting increased delivery or details of issues or constraints to explain reduced delivery. Please sign the declaration below.

Recorded delivery			Future delivery					
2018/19	2019/20	2020/21	Year 1 2021/22	Year 2 2022/23	Year 3 2023/24	Year 4 2024/25	Year 5 2025/26	Year 6+ 2026-31

Click or tap here to enter text.

19. Declaration:

Name – Click or tap here to enter text.

Date - Click or tap to enter a date.

Please return this form to planning.policy@wyre.gov.uk

Privacy Notice

Any personal data collected as part of this consultation will be collected and held in accordance with the Data Protection Act 2018 and the Wyre council Privacy Notice. This is available at <http://www.wyre.gov.uk/privacy>.

Personal details will not be shared with any third party. Your comments will be collected by our Planning Policy team who will ensure all personal data is redacted. Wyre council will analyse comments received for the purposes of informing the Housing Implementation Strategy.

Appendix 2 – Settlement Summary

Completions
PP
Allocations
Settlement total

	Total Deliverable						
	Completions 2011-2021	Small PP on unallocated sites	Large PP on unallocated sites	Lrg PP on allocated sites*	All PP (inc. subject to S106)	Total remaining new Allocations	Total to be delivered at settlement
Barton	33	1	0	106	107	26	166
Bilsborrow	19	5	0	0	5	0	24
Bowgreave	103	11	0	128	139	0	242
Cabus	15	0	3	0	3	0	18
Calder Vale	-2	0	0	0	0	0	-2
Catterall	300	6	0	258	264	0	564
Churchtown/Kirkland	0	0	0	0	0	0	0
Cleveleys	149	2	15	176	193	61	403
Dolphinholme (Lower)	0	0	0	0	0	0	0
Fleetwood	439	27	114	0	141	145	725
Forton	55	4	0	195	199	115	369
Garstang	283	18	41	390	449	330	1062
Great Ecclestone	170	8	50	71	129	369	668

	Total Deliverable						
	Completions 2011-2021	Small PP on unallocated sites	Large PP on unallocated sites	Lrg PP on allocated sites*	All PP (inc. subject to S106)	Total remaining new Allocations	Total to be delivered at settlement
Hambleton	116	10	0	201	211	0	327
Hollins Lane	46	13	0	76	89	0	135
Inskip	82	0	0	30	30	0	112
Knott End/ Preesall	54	11	116	0	127	0	181
Normoss	2	7	0	0	7	0	9
Pilling	95	1	0	30	31	0	126
Poulton-le-Fylde	584	38	63	591	692	300	1576
Preesall Hill	10	4	10	0	14	0	24
Scorton	3	1	0	0	1	0	4
Stalmine	96	17	0	89	106	34	236
St. Michaels	18	6	0	0	6	0	24
Thornton	582	9	283	232	524	518	1624
Other	238	204	67	0	271	0	509
Totals	3490	403	762	2573	3738	1898	9126

		Within Plan period					
	Completions 2011-2021	Small PP on unallocated sites discounted by 10%	Large PP on unallocated sites	Lrg PP on allocated sites*	All PP (inc. subject to S106)	Total remaining new Allocations	Total to be delivered at settlement (excluding small sites)
Barton	33		0	106	106	26	165
Bilsborrow	19		0	0	0	0	19
Bowgreave	103		0	128	128	0	231
Cabus	15		3	0	3	0	18
Calder Vale	-2		0	0	0	0	-2
Catterall	300		0	258	258	0	558
Churchtown/Kirkland	0		0	0	0	0	0
Cleveleys	149		15	176	191	61	401
Dolphinholme (Lower)	0		0	0	0	0	0
Fleetwood	439		114	0	114	145	698
Forton	55		0	195	195	115	365
Garstang	283		41	390	431	330	1044
Great Ecclestone	170		50	71	121	369	660
Hambleton	116		0	201	201	0	317
Hollins Lane	46		0	76	76	0	122
Inskip	82		0	30	30	0	112
Knott End/Preesall	54		116	0	116	0	170
Normoss	2		0	0	0	0	2
Pilling	95		0	30	30	0	125
Poulton-le-Fylde	584		63	591	654	300	1538
Preesall Hill	10		10	0	10	0	20

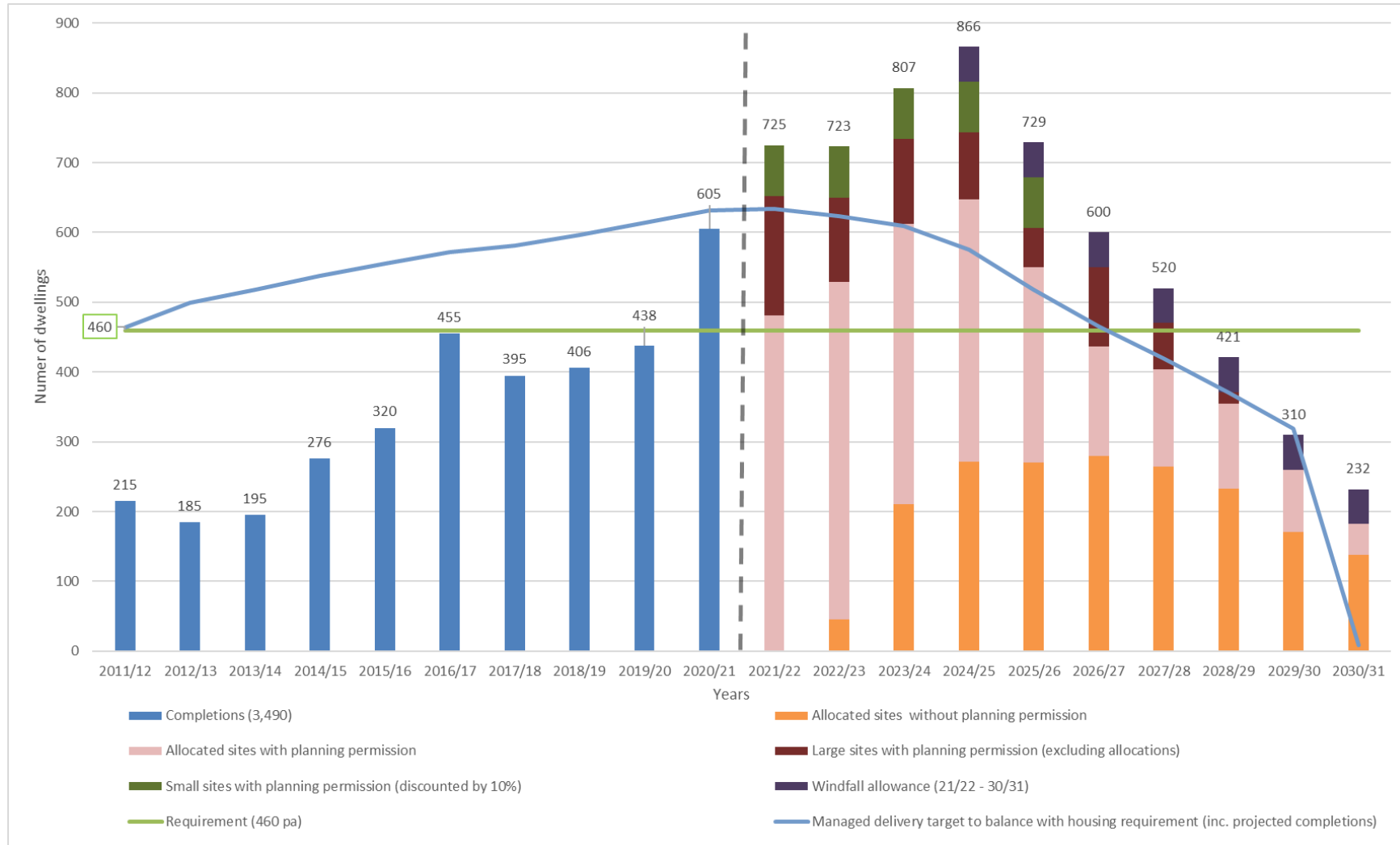
		Within Plan period					
	Completions 2011-2021	Small PP on unallocated sites discounted by 10%	Large PP on unallocated sites	Lrg PP on allocated sites*	All PP (inc. subject to S106)	Total remaining new Allocations	Total to be delivered at settlement (excluding small sites)
Scorton	3		0	0	0	0	3
Stalmine	96		0	89	89	34	219
St. Michaels	18		0	0	0	0	18
Thornton	582		283	232	515	505	1602
Other	238		67	0	67	0	305
Totals excl small pp			762	2573	3335	1885	8710
Totals inc small pp	3490	363	1125	2936	3698	2248	9073

Appendix 3 – Completions

Settlement	Completions										
	2011/ 12	2012/ 13	2013/ 14	2014/ 15	2015/ 16	2016/ 17	2017/ 18	2018/ 19	2019/ 20	2020/ 21	Tot al
Barton	0	0	0	0	1	0	28	3	0	1	33
Bilsborrow	0	2	0	1	9	3	0	0	1	3	19
Bowgreave	0	0	22	1	1	0	0	12	16	51	103
Cabus	0	0	0	0	0	0	1	2	9	3	15
Calder Vale	0	0	0	0	0	0	0	0	-2	0	-2
Catterall	13	8	2	22	17	50	5	75	59	49	300
Churchtown/Kirkland	0	0	0	0	0	0	0	0	0	0	0
Cleveleys	6	9	22	12	5	6	4	9	18	58	149
Dolphinholme (Lower)	0	0	0	0	0	0	0	0	0	0	0
Fleetwood	92	68	50	78	80	43	43	-108	7	86	439
Forton	0	0	0	0	5	22	14	13	0	1	55
Garstang	6	5	13	8	31	63	42	64	42	9	283
Great Eccleston	1	1	0	0	10	1	1	39	57	60	170
Hambleton	1	1	1	28	8	21	34	19	3	0	116
Hollins Lane	1	0	0	0	0	4	5	6	7	23	46
Inskip	0	0	0	0	0	1	19	16	15	31	82
Knott End/Preesall	0	1	2	1	40	4	0	2	1	3	54
Normoss	1	0	0	0	0	0	1	0	0	0	2
Pilling (inc. Smallwood Hey and Stakepool)	2	1	0	16	0	26	0	18	21	11	95
Poulton-le-Fylde	12	28	16	38	50	51	80	124	106	79	584
Preesall Hill	0	1	3	0	0	2	0	0	0	4	10
Scorton	0	0	0	0	0	1	0	2	0	0	3
Stalmine	20	0	0	0	1	1	1	23	24	26	96
St. Michaels	0	0	0	0	13	4	0	0	1	0	18

Settlement	Completions										
	2011/ 12	2012/ 13	2013/ 14	2014/ 15	2015/ 16	2016/ 17	2017/ 18	2018/ 19	2019/ 20	2020/ 21	Tot al
Thornton	33	52	57	62	26	132	95	71	10	44	582
Other rural area	27	8	7	9	23	20	17	14	25	51	201
Other urban peninsula	0	0	0	0	0	0	5	2	18	12	37
Sub Total	215	185	195	276	320	455	395	406	438	605	3490
Mobile homes (permanently occupied)*	19	76	202	48	38	37	29	26			
TOTAL	234	261	397	324	358	492	424	432			

Appendix 4 – Delivery Trajectory



Appendix 5 – All Sources Housing Delivery

Completions
Sites with PP
Allocations
Settlement total

	Site name	Planning Application reference	Planning Application approval date	2011/12	2012/13	2013/14	2014/15	2015/16	2016/17	2017/18	2018/19	2019/20	2020/21	2021/22	2022/23	2023/24	2024/25	2025/26	2026/27	2027/28	2028/29	2029/30	2030/31	Total	Total by settlement	Allocations Within Plan period
Barton																								165	x	
Completions	Various	Various	Various	0	0	0	0	1	0	28	3	0	1										33		x	
N/A	Large PP on unallocated sites	Various	Various																				0		x	
SA1/23	Land off Garstang Rd	16/00625	22/03/2017											2	4								72		72	
SA1/24	Land rear of Shepherds Farm	18/00746	21/11/2018											0	8	0	1	0	6				34		34	
SA1/25	Land to the rear of 867 Garstang Road	16/00090	03/05/2017											0	1	1	5	0	0				26		26	
Barton Totals				0	0	0	0	1	0	28	3	0	1	2	6	2	1	0	0	0	0	0	16			
Bilsborrow																								19	x	
Completions	Various	Various	Various	0	2	0	1	9	3	0	0	1	3										19		x	
Bilsborrow Totals				0	2	0	1	9	3	0	0	1	3	0	0	0	0	0	0	0	0	0	19			
Bowgreave																								231	x	
Completions	Various	Various	Various	0	0	22	1	1	0	0	12	1	5										10		x	
N/A	Large PP on unallocated sites	Various	Various																				0		x	
SA1/18	Garstang Rd	19/00042	24/07/2019											2									29		29	
SA1/19	Land South of Calder House Lane	18/00745	18/12/2018											2	4								28		28	
SA1/20	Garstang Country Hotel and Golf Club	18/00824 19/00338	25/01/19 10/03/20											1	1	1	1						71		71	
Bowgreave Totals				0	0	22	1	1	0	0	12	1	5	7	2	1	1	0	0	0	0	0	23			
Cabus																								18	x	
Completions	Various	Various	Various	0	0	0	0	0	0	1	2	9	3										15		x	
N/A	Large PP on unallocated sites	Various	Various											3									3		x	

	Site name	Planning Application reference	Planning Application approval date	2011/12	2012/13	2013/14	2014/15	2015/16	2016/17	2017/18	2018/19	2019/20	2020/21	2021/22	2022/23	2023/24	2024/25	2025/26	2026/27	2027/28	2028/29	2029/30	2030/31	Total	Total by settlement	Allocations Within Plan period
Cabus Totals				0	0	0	0	0	0	1	2	9	3	3										18		
Calder Vale																								-2	x	
Completions	Various	Various	Various	0	0	0	0	0	0	0	0	-	0											-2	x	
Calder Vale Totals				0	0	0	0	0	0	0	0	-	0											-2		
Catterall																								558	x	
Completions	Various	Various	Various	13	8	2	22	17	50	5	75	5	4											30	x	
N/A	Large PP on unallocated sites	Various	Various																					0	x	
SA1/21	Daniel Fold Farm	14/00681 16/00987	11/5/16											2	2	1								66	66	
SA1/22	Daniel Fold Farm Phase 2	16/00144	22/03/2017												1	2	2							66	66	
SA3/2A	Joe Lane (Land bounded by Garstang Rd, A6 and Joe Lane)	15/00248 16/01065	27/11/15 27/06/2017											4	3									71	71	
SA3/2B	Joe Lane (Land bounded by Garstang Rd, A6 and Joe Lane)	20/00284/F UL	10.09.2020											5	5									55	55	
Catterall Totals				13	8	2	22	17	50	5	75	5	4	1	5	3	2	2	0	0	0	0	0	55	8	
Churchtown/Kirkland																								0	x	
Completions	Various	Various	Various	0	0	0	0	0	0	0	0	0	0											0	x	
Churchtown/Kirkland Totals				0	0	0	0	0	0	0	0	0	0											0		
Cleveleys																								401	x	
Completions	Various	Various	Various	6	9	22	12	5	6	4	9	1	5											14	x	
N/A	Large PP on unallocated sites	Various	Various											1										15	x	
SA1/9A	North of Norcross Lane	18/00755	01/11/2018											3	3	3	4							94	94	
SA1/19B	North of Norcross Lane	18/00860	22/03/2019											1	1	1	3	5						71	71	
SA1/19C	North of Norcross Lane	19/00466	16/08/2019														1	1						11	11	

	Site name	Planning Application reference	Planning Application approval date	2011/12	2012/13	2013/14	2014/15	2015/16	2016/17	2017/18	2018/19	2019/20	2020/21	2021/22	2022/23	2023/24	2024/25	2025/26	2026/27	2027/28	2028/29	2029/30	2030/31	Total	Total by settlement	Allocations Within Plan period	
SA1/9	North of Norcross Lane																	1	2	2			61		61		
Cleveleys Totals				6	9	22	12	5	6	4	9	8	5	5	4	4	4	1	1	2	2	0	0	40			
Dolphinholme (Lower)																								0		x	
Completions	Various	Various	Various	0	0	0	0	0	0	0	0	0	0										0			x	
Dolphinholme (Lower) Totals				0	0	0	0	0	0	0	0	0	0										0				
Fleetwood																							698		x		
Completions	Various	Various	Various	92	68	50	78	80	43	43	-10	8	8										43			x	
N/A	Large PP on unallocated sites	Various	Various											1	3	1	0	0	1	1	1	0	11			x	
SA1/1	West of Broadway													0	5	0	0						25			25	
SA3/1	Fleetwood Dock and Marina															1	3	3	3	2			12			120	
Fleetwood Totals				92	68	50	78	80	43	43	-10	8	8	1	3	3	4	3	4	3	1	0	69				
Forton																							365		x		
Completions	Various	Various	Various	0	0	0	0	5	22	14	13	0	1										55			x	
N/A	Large PP on unallocated sites	Various	Various																				0			x	
SA3/4 A	Forton Extension	18/00469/O ULMAJ	Cttee res.4.11.20.											0	0	1	3	3	3	3	3	3	19			195	
SA3/4 B	Forton Extension													0	6	7	0	0	0	3	3	2	11			115	
Forton Totals				0	0	0	0	5	22	14	13	0	1	0	0	3	4	3	3	3	6	6	2	36			
Garstang																							1044		x		
Completions	Various	Various	Various	6	5	13	8	31	63	42	64	4	9										28			x	
N/A	Large PP on unallocated sites	Various	Various											2	7	4	4	4	2				41			x	
SA1/14	West of Cockerham Rd	20/00148	pending												5	5	5	5	5	5	5	1	26			260	

	Site name	Planning Application reference	Planning Application approval date	2011/12	2012/13	2013/14	2014/15	2015/16	2016/17	2017/18	2018/19	2019/20	2020/21	2021/22	2022/23	2023/24	2024/25	2025/26	2026/27	2027/28	2028/29	2029/30	2030/31	Total	Total by settlement	Allocations Within Plan period
SA3/5	Land West of the A6 (Nateby Crossing)	14/00458 16/00241 20/00340	19/4/17 22/3/17 pending													2 5	3 5	3 5	3 5	3 5	3 5	3 5	3 5	27 0		270
SA1/15	Land South of Prospect Farm	20/00212	pending												1 5	2 5	2 5	5						70		70
SA1/16B	South of Kepple Lane	14/00053 17/00305	07/04/2014 pending												5	2 5	2 5	1 5						70		70
SA1/16D	South of Kepple Lane	17/00579 19/00687	01/03/18 05/12/2019											0	5 0									50		50
Garstang Totals				6	5	13	8	31	63	42	64	4 2	9	2 7	7 9	1 4	1 4	9 2	7 0	7 0	7 0	7 0	4 5	10 44		
Great Ecclestone																							660		x	
Completions	Various	Various	Various	1	1	0	0	10	1	1	39	5 7	6 0											17 0		x
N/A	Large PP on unallocated sites	Various	Various											5	1 5	1 5	1 5	0						50		x
SA3/3B	West of Gt Ecclestone	18/01079	08/05/2019											2 5	2 5	5								55		55
SA3/3C	West of Gt Ecclestone	18/00540/F ULMAJ	29.10.2020											0	8 8	0 0	0 0							16		16
SA3/3D	West of Gt Ecclestone	19/00860/O ULMAJ	pending											0	0 9	1 0	5 0	5 0	5 0	5 0	5 0	5 0	5 0	36 9		369
Great Ecclestone Totals				1	1	0	0	10	1	1	39	5 7	6 0	3 0	4 8	4 7	6 5	5 0	5 0	5 0	5 0	5 0	5 0	66 0		
Hambleton																							317		x	
Completions	Various	Various	Various	1	1	1	28	8	21	34	19	3	0											11 6		x
N/A	Large PP on unallocated sites	Various	Various																					0		x
SA1/10	Land at Arthurs Lane	18/00395	12/10/2018											0	2 4	2 4	2 4	2 4	2 4	2 4	2 4	2 4	2 4	20 1		201
Hambleton Totals				1	1	1	28	8	21	34	19	3	0	0	2 4	2 4	2 4	2 4	2 4	2 4	2 4	2 4	9 9	31 7		
Hollins Lane																							122		x	
Completions	Various	Various	Various	1	0	0	0	0	4	5	6	7	2 3											46		x
N/A	Large PP on unallocated sites	Various	Various																					0		x

	Site name	Planning Application reference	Planning Application approval date	2011/12	2012/13	2013/14	2014/15	2015/16	2016/17	2017/18	2018/19	2019/20	2020/21	2021/22	2022/23	2023/24	2024/25	2025/26	2026/27	2027/28	2028/29	2029/30	2030/31	Total	Total by settlement	Allocations Within Plan period
SA1/12	North of New Holly Hotel and Bodkin Cottage	15/00449 15/00450 16/00835	8/10/2015 2/6/16 13/11/2017											1	8									18		18
SA1/13	Land East of Hollins Lane	18/00660	12.12.2019											4	1									58		58
Hollins Lane Totals				1	0	0	0	0	4	5	6	7	2	5	1	0	0	0	0	0	0	0	0	12		
Inskip																							112		x	
Completions	Various	Various	Various	0	0	0	0	0	1	19	16	1	3											82		x
N/A	Large PP on unallocated sites	Various	Various																					0		x
SA1/11B	Inskip Extension	19/00348 20/00383	20.02.2020. 07.01.2021												1	1								30		30
Inskip Totals				0	0	0	0	0	1	19	16	1	3	0	1	1	0	0	0	0	0	0	0	11		
Knott End/Preesall																							170		x	
Completions	Various	Various	Various	0	1	2	1	40	4	0	2	1	3											54		x
N/A	Large PP on unallocated sites	Various	Various											0	6	3	3	1	2					11		x
Knott End/Preesall Totals				0	1	2	1	40	4	0	2	1	3	0	6	3	3	1	2					17		
Normoss																							2		x	
Completions	Various	Various	Various	1	0	0	0	0	0	1	0	0	0											2		x
				1	0	0	0	0	0	1	0	0	0											2		
Pilling																							125		x	
Completions	Various	Various	Various	2	1	0	16	0	26	0	18	2	1											95		x
N/A	Large PP on unallocated sites	Various	Various																					0		x
SA1/8	North of Garstang Rd	18/00138	16/11/2018											1	1									30		30
Pilling Totals				2	1	0	16	0	26	0	18	2	1	1	1	0	0	0	0	0	0	0	0	12		
Poulton-le-Fylde																							1538		x	
Completions	Various	Various	Various	12	28	16	38	50	51	80	12	1	7											58		x
N/A	Large PP on unallocated sites	Various	Various											1	1	0	0	0	2	1	0			63		x
														4	6	0	0	0	0	3	0					

	Site name	Planning Application reference	Planning Application approval date	2011/12	2012/13	2013/14	2014/15	2015/16	2016/17	2017/18	2018/19	2019/20	2020/21	2021/22	2022/23	2023/24	2024/25	2025/26	2026/27	2027/28	2028/29	2029/30	2030/31	Total	Total by settlement	Allocations Within Plan period
SA1/4A	South East Poulton (Holts Lane)	16/01043 20/00332	12.04.2017 03.12.2020											0	1 8	2 2	2 2	1 2						10 2		102
SA1/4B	South East Poulton (Brockholes Crescent)	16/00742 18/01125	05/02/2018 pending											0	3 0	3 0	3 0	1 6						10 6		106
SA1/5	Land at Garstang Road East	15/00298	13/02/2017											5 0	5 0	5 0	5 0	5 0	5 0	5 3	3 3			38 3		383
SA1/6	Land South of Blackpool Rd	17/00632 19/00551 19/00809	pending pending pending											0	1 0	6 0	6 0	5 0	5 0	5 0	2 0			30 0		300
Poulton-le-Fylde Totals				12	28	16	38	50	51	80	12 4	1 6	7 9	6 4	2 4	6 2	6 2	3 8	3 8	1 3	5 3	0 0	0 0	15 38		
Preesall Hill																								20		x
Completions	Various	Various	Various	0	1	3	0	0	2	0	0	0	4											10		x
N/A	Large PP on unallocated sites	Various	Various														5	5						10		x
Preesall Hill Totals				0	1	3	0	0	2	0	0	0	4				5	5						20		
Scorton																								3		x
Completions	Various	Various	Various	0	0	0	0	0	1	0	2	0	0											3		x
Scorton Totals				0	0	0	0	0	1	0	2	0	0											3		
Stalmine																								219		x
Completions	Various	Various	Various	20	0	0	0	1	1	1	23	2 4	2 6											96		x
SA1/7A	South Stalmine	17/00026 17/00995	18/4/17 13/02/19											2 2	2									24		24
SA1/7B	South Stalmine	18/00075 18/00899	16/04/2019 pending												0	1 8	2 4	2 3						65		65
SA1/7	South Stalmine																1 5	1 9						34		34
Stalmine Totals				20	0	0	0	1	1	1	23	2 4	2 6	2 2	2 2	1 8	2 4	3 8	1 9	0	0	0	0	21 9		
St. Michaels																								18		x
Completions	Various	Various	Various	0	0	0	0	13	4	0	0	1	0											18		x
St. Michaels Totals				0	0	0	0	13	4	0	0	1	0											18		
Thornton																								1602		x
Completions	Various	Various	Various	33	52	57	62	26	13 2	95	71	1 0	4 4											58 2		x

	Site name	Planning Application reference	Planning Application approval date	2011/12	2012/13	2013/14	2014/15	2015/16	2016/17	2017/18	2018/19	2019/20	2020/21	2021/22	2022/23	2023/24	2024/25	2025/26	2026/27	2027/28	2028/29	2029/30	2030/31	Total	Total by settlement	Allocations Within Plan period
N/A	Large PP on unallocated sites	Various	Various											49	35	59	35	35	35	35				283		x
SA1/2	Lambs Road / Raikes Road	17/00050	06/09/2017											30	30	34	10							104		104
SA1/2	Lambs Road / Raikes Road	20/01018	pending													20	30	30	30	30	30	30	30	230		230
SA1/3	Land Between Fleetwood Rd North and Pheasant Wood																25	25	25	26	26	26	26	153		153
SA4A	Hillhouse EZ	19/00347	20.11.2020											20	30	30	18	1						128		128
SA4B	Hillhouse EZ															51	30	30	37	1				122		122
Thornton Totals				33	52	57	62	26	132	95	71	104	94	95	99	148	180	170	200	73	56	56	1602			
Other settlements/outside settlements																							305		x	
Completions	Various	Various	Various	27	8	7	9	23	20	22	16	43	63										238		x	
N/A	Large PP on unallocated sites	Various	Various											39	11	0	0	17						67		x
Other Settlement Totals				27	8	7	9	23	20	22	16	43	63	39	11	0	0	17	0	0	0	0	305			
Small sites with PP - All Settlements																							363			
ALL SETTLEMENTS	Small PP on unallocated sites discounted by 10%													73	73	73	72	72						363		x
Totals				215	185	195	276	320	455	395	406	438	655	753	737	867	869	650	570	471	300	282	1973	9073	4458	
350																										
ALL SETTLEMENTS	All settlements from 2023 - 2031																50	50	50	50	50	50	50	350		
Totals with windfall allowance				215	185	195	276	320	455	395	406	438	655	753	737	867	869	650	570	471	300	282	9423			
Mobile homes permanently occupied, registered for council tax and qualified for New Homes Bonus																										
ALL SETTLEMENTS	All mobile homes registered 2011-2019			19	76	202	48	38	37	29	26															

	Site name	Planning Application reference	Planning Application approval date	2011/12	2012/13	2013/14	2014/15	2015/16	2016/17	2017/18	2018/19	2019/20	2020/21	2021/22	2022/23	2023/24	2024/25	2025/26	2026/27	2027/28	2028/29	2029/30	2030/31	Total	Total by settlement	Allocations Within Plan period
Totals with windfall allowance and mobile homes.				234	261	397	324	358	492	424	432															

Appendix 6 – All sites with planning permission

PP sub type & HLM ref	Site Name	Settlement	Grid reference easting	Grid reference northing	Planning application reference	Total no. dwgs. approved (net)	G or PDL	New build(NB) conv or c/u (C) or rural barn conv (RBC)	Flood zone	Site area in ha. (gross)	Site area in ha. (net)	Dwellings completed at 31.03.21.	Dwellings under construction	Dwellings with full pp.	Dwellings with outline pp.	Dwellings allocated in a devpt. plan	Total site net capacity as at 31.03.21.	Dwellings contributing to the 5 year supply (2021 - 2026)	Dwellings contributing to year 6-10 supply
Alloc 2771	Land off Garstang Road, Barton	Barton	351536	436845	19/01020/REMAJ	72	GF	NB	1	3.65	3.2		29	43			72	72	0
Alloc 2772	Rear of Shepherds Farm, 771 Garstang Road, Barton	Barton	351467	437119	18/00746/REMAJ	34	GF	NB	1	2.35	2.35			34			34	34	0
Small 2880	N of The Hollies, 739 Garstang Road, Barton.	Barton	351574	437010	18/00605/OUT	1	GF	NB	1	0.1	0.1				1		1	1	0
						107							29	77	1		107	107	0
Small 2552	St. Hilda's Church Rooms, Church Lane, Bilsborrow	Bilsborrow	351278	439871	16/00193/FUL	3	PDL	NB	1	0.16	0.16	1		2			2	2	0
Small 2698	Eskdale, Garstang Road, Bilsborrow	Bilsborrow	351128	440468	19/00135/REM	1	GF	NB	1+2	0.03	0.03		1	0			1	1	0
Small 2953	Rr. Long Meadow, Bilsborrow Lane, Bilsborrow	Bilsborrow	351322	439699	19/00677/FUL	2	GF	NB	1	0.21	0.21		2				2	2	0
						6						1	3	2			5	5	0
Small 1165	Adj. Calder House, Calder House Lane, Garstang	Bowgreave	349904	443689	03/01563/FUL	1	GF	RBC	1	0.1	0.1		1				1	1	0
Alloc 2773	Land at Garstang Road, Bowgreave	Bowgreave	349812	443825	19/00042/REMAJ	46	GF	NB	1	2.36	2.12	17	29				29	29	0
Alloc 2774	Garstang Country Hotel & Golf Club, Garstang Road, Bowgreave	Bowgreave	349504	443814	18/00824/FUL&19/00338/REMAJ	87	77GF 10PDL	NB	1	4.7	4.2	16	43	28			71	71	0
Alloc 2775	Land off Calder House Lane, Barnacre	Bowgreave	350003	443523	18/00745/REMAJ	44	GF	NB	2+3	3.69	2.02	16	25	3			28	28	0
Small 2856	West of Calder House, Calder House Lane, Bowgreave	Bowgreave	349849	443690	19/00566/FUL	9	GF	NB	1	0.7	0.7			9			9	9	0
Small 2978	North of stables, Calder House Lane, Barnacre	Bowgreave	349918	443755	20/00545/FUL	1	GF	NB	1	0.05	0.05			1			1	1	0
						188						49	98	41			139	139	0

PP sub type & HLM ref	Site Name	Settlement	Grid reference easting	Grid reference northing	Planning application reference	Total no. dwgs. approved (net)	G or PDL	New build(NB) conv or c/lu (C) or rural barn conv (RBC)	Flood zone	Site area in ha. (gross)	Site area in ha. (net)	Dwellings completed at 31.03.21.	Dwellings under construction	Dwellings with full pp.	Dwellings with outline pp.	Dwellings allocated in a devpt. plan	Total site net capacity as at 31.03.21.	Dwellings contributing to the 5 year supply (2021 - 2026)	Dwellings contributing to year 6-10 supply
Large 2611	Hillbank, Gubberford Lane, Cabus	Cabus	349303	447200	17/00979/FUL,18/00508/FUL & 18/01208/FUL	9	GF	NB	1	0.68	0.56	6	1	2			3	3	0
						9						6	1	2			3	3	0
Alloc 2683A	Land bounded by Garstang Road, A6 and Joe Lane, Catterall	Catterall	349816	442423	15/00248/OULMAJ & 16/01065/RELMAJ	200	GF	NB	1	6.86	5.39	129	22	49			71	71	0
Alloc 2683B	South of Westfield Road, Claughton	Catterall	350111	442242	20/00284/FULMAJ	55	GF	NB	1	1.43	1.18	0	0	55			55	55	0
Alloc 2702	Daniel Fold Farm, Daniel Fold Lane, Catterall	Catterall	349415	442960	14/00681/OUTMAJ ,16/00987/REMMAJ & 18/00690/FUL	120	GF	NB	1+2	5.02	4.4	54	28	38			66	66	0
Small 2739	Adj. Broad Oak, Garstang Road, Claughton	Catterall	350166	442181	19/01213/REM	1	GF	NB	1	0.06	0.06			1			1	1	0
Alloc 2770	Daniel Fold Farm, Phase 2, Daniel Fold Lane, Catterall	Catterall	349350	442691	16/00144/OUTMAJ	66	GF	NB	1	3.56	2.59				66		66	66	0
Small 2923	South of Beech Close, Claughton	Catterall	350066	442378	17/00416/FUL	5	GF	NB	1	0.1	0.1			5			5	5	0
						447						183	50	148	66		264	264	0
Alloc 2687A	North of Norcross Lane, Thornton Cleveleys	Cleveleys	333274	441470	18/00755/REMMAJ,	157	PDL	NB	1	10.1	8.6	63	21	73			94	94	0
Alloc 2687B	North of Norcross Lane, Thornton Cleveleys	Cleveleys	333147	441452	18/00860/FULMAJ	71	PDL	NB	1	2	2		21	50			71	71	0

PP sub type & HLM ref	Site Name	Settlement	Grid reference easting	Grid reference northing	Planning application reference	Total no. dwgs. approved (net)	G or PDL	New build(NB) conv or c/lu (C) or rural barn conv (RBC)	Flood zone	Site area in ha. (gross)	Site area in ha. (net)	Dwellings completed at 31.03.21.	Dwellings under construction	Dwellings with full pp.	Dwellings with outline pp.	Dwellings allocated in a devtpt. plan	Total site net capacity as at 31.03.21.	Dwellings contributing to the 5 year supply (2021 - 2026)	Dwellings contributing to year 6-10 supply
Alloc 2687C	North of Norcross Lane, Thornton Cleveleys	Cleveleys	333102	441336	19/00466/REMAJ	11	PDL	NB	1	0.4	0.4			11			11	11	0
Small 2948	Rr. 133 West Drive, Cleveleys	Cleveleys	332779	443421	19/01219/OUT	1	GF	NB	1	0.05	0.05				1		1	1	0
Small 2960	11 Beach Road, Cleveleys	Cleveleys	331729	443333	20/00173/FUL	1	PDL	C	2	0.01	0.01		1				1	1	0
Large 2975	Former Sandpiper Hotel, Cleveleys Avenue, Cleveleys	Cleveleys	332025	443869	19/00764/FULMAJ	15	PDL	NB	2	0.19	0.19		15				15	15	0
						256						63	58	134	1		193	193	0
Large 2005	30/32 Adelaide Street, Fleetwood	Fleetwood	333939	447998	04/00207/FULMAJ	18	PDL	NB	1	0.05	0.05		18				18	0	18
Large 2045	Adj. 19 Adelaide Street, Fleetwood	Fleetwood	333986	447954	04/00309/FULMAJ	18	PDL	NB	1	0.12	0.12		18				18	0	18
Small 2196	Adj. 60 Bold Street, Fleetwood	Fleetwood	333564	448303	15/00373/FUL	2	PDL	NB	1	0.01	0.01		2				2	2	0
Small 2311	48 The Esplanade, Fleetwood	Fleetwood	333089	448127	10/00227/FUL	2	PDL	C	1	0.03	0.03		2				2	2	0
Small 2315	3&5 North Albert Street, Fleetwood	Fleetwood	333839	448044	10/00386/FUL	3	PDL	C	1	0.04	0.04		3				3	3	0
Large 2559	Abbey Lodge, Ribble Road, Fleetwood	Fleetwood	332640	447615	19/00225/FULMAJ	3	PDL	C	1	0.1	0.1		3				3	3	0
Large 2747	Barneys Bingo Club, Poulton Road, Fleetwood	Fleetwood	333043	447651	16/00478/FULMAJ	12	PDL	C	3	0.14	0.14		12				12	12	0
Large 2796	Fleetwood Pier, The Esplanade, Fleetwood	Fleetwood	333635	448458	17/00126/OUTMAJ	15	PDL	NB	1	0.22	0.22				15		15	0	15
Large 2797	Carleton Court, 155-161 Lord Street, Fleetwood	Fleetwood	333480	447699	20/00615/FULMAJ	14	PDL	C	3	0.07	0.07			14			14	14	0
Small 2808	132 Heathfield Road, Fleetwood	Fleetwood	332552	446443	17/00407/FUL	1	PDL	C	3	0.01	0.01			1			1	1	0
Large 2831	Former Fleetwood Health Centre, London Street	Fleetwood	333578	447874	19/00832/FULMAJ	18	PDL	NB	2+3	0.2	0.2			18			18	18	0

PP sub type & HLM ref	Site Name	Settlement	Grid reference easting	Grid reference northing	Planning application reference	Total no. dwgs. approved (net)	G or PDL	New build(NB) conv or c/u (C) or rural barn conv (RBC)	Flood zone	Site area in ha. (gross)	Site area in ha. (net)	Dwellings completed at 31.03.21.	Dwellings under construction	Dwellings with full pp.	Dwellings with outline pp.	Dwellings allocated in a devtpt. plan	Total site net capacity as at 31.03.21.	Dwellings contributing to the 5 year supply (2021 - 2026)	Dwellings contributing to year 6-10 supply
Small 2881	Rear of 91 Victoria Street, Fleetwood	Fleetwood	333595	448103	18/00372/OUT	6	PDL	NB	1	0.11	0.11				6		6	6	0
Large 2943	Marine View Apartments, 69-70 The Esplanade, Fleetwood	Fleetwood	332878	448079	19/00590/FULMAJ	16	PDL	NB	1	0.08	0.08		16				16	16	0
Small 2959	76 Lord Street, Fleetwood	Fleetwood	333647	447860	20/00083/FUL	1	PDL	C	3	0.01	0.01		1				1	1	0
Small 2963	26A London Street, Fleetwood	Fleetwood	333643	447857	20/00419/FUL	1	PDL	C	3	0.01	0.01		1				1	1	
Small 2965	1-7 Lord Street, Fleetwood	Fleetwood	333866	447975	20/00242/COUO	3	PDL	C	1	0.02	0.02			3			3	3	0
Small 2966	51 North Church Street, Fleetwood	Fleetwood	333749	448313	20/00441/FUL	4	PDL	C	1	0.01	0.01		4				4	4	0
Small 2979	Former Nat West Bank, 44 Church Street, Fleetwood	Fleetwood	333814	447935	20/01079/FUL	4	PDL	C	2	0.02	0.02			4			4	4	0
						141						0	80	40	21		141	90	51
Alloc 2819A	North and south of School Lane, Forton	Forton	349031	451398	18/00469/OULMAJ	195	GF	NB	1	9.3	6.46				195		195	75	120
Small 2875	Adj. Fernbank, School Lane, Forton	Forton	348673	451255	17/00836/OUT	1	GF	NB	1	0.05	0.05				1		1	1	0
Small 2891	West of Wallace Farmhouse, Wallace Lane, Forton.	Forton	348882	451547	19/00267/FUL	2	GF	NB	1	0.06	0.06			2			2	2	0
Small 2895	Rr of Wallace Farmhouse, Wallace Lane, Forton	Forton	348910	451566	18/00960/FUL	1	PDL	NB	1	0.01	0.01			1			1	1	0
						199								3	196		199	79	120
Small 676	Castle View, Bridge Street, Garstang	Garstang	349223	445040	18/00464/FUL	1	PDL	C	2	0.03	0.03			1			1	1	0
Alloc 1567B	(Utopia) South of Kepple Lane, Garstang	Garstang	348727	444847	17/00305/REMMAJ	70	PDL	NB	1+2+3	2.87	2.87			70			70	70	0

PP sub type & HLM ref	Site Name	Settlement	Grid reference easting	Grid reference northing	Planning application reference	Total no. dwgs. approved (net)	G or PDL	New build(NB) conv or c/u (C) or rural barn conv (RBC)	Flood zone	Site area in ha. (gross)	Site area in ha. (net)	Dwellings completed at 31.03.21.	Dwellings under construction	Dwellings with full pp.	Dwellings with outline pp.	Dwellings allocated in a devt. plan	Total site net capacity as at 31.03.21.	Dwellings contributing to the 5 year supply (2021 - 2026)	Dwellings contributing to year 6-10 supply
Alloc 1567D	Dunollie, Kepple Lane, Garstang	Garstang	348818	444891	19/00687/REMAJ	50	GF	NB	1+2+3	1.44	1.15		25	25			50	50	0
Small 1999	The Rockery, Green Lane East, Cabus	Garstang	349067	446275	11/00328/FUL	6	PDL	NB	1	0.11	0.11			6			6	6	0
Large 2204	Acresfield, A6, Cabus	Garstang	348971	446536	07/01280/FULMAJ & 20/00792/LAWP	53	GF	NB	1	2.29	2.15	35		18			18	18	0
Small 2576	St. Thomas Church Hall, Church Street, Garstang	Garstang	348978	445011	17/00091/FUL	5	PDL	C	1	0.08	0.08	4		1			1	1	0
Alloc 2767	West of A6, Nateby Crossing Lane & Croston Barn Lane, Nateby, Garstang	Garstang	348382	445471	14/00458/OULMAJ & 16/00241/OULMAJ	270	GF	NB	1	10.55	8.72				270		270	95	175
Large 2769	Garstang Business & Community Centre, 96 High Street, Garstang	Garstang	349291	445458	19/00429/FULMAJ & 20/00618/FULMAJ	23	PDL	NB	1+2	0.07	0.07		23				23	23	0
Small 2869	Acresfield, 9 Garstang Bypass Road, Garstang	Garstang	348972	446535	18/00037/FUL	6	PDL	NB	1	0.08	0.08		6				6	6	0
Small 2939	Former RBS, High Street, Garstang	Garstang	349222	445275	19/00738/FUL	2	PDL	C	1	0.01	0.01		2				2	2	0
Small 2973	Rear of 1 Stonefield Terrace, Moss Lane, Garstang	Garstang	348496	445131	20/00557/FUL	1	PDL	NB	1	0.05	0.05			1			1	1	0
Small 2980	Adj. Applegarth, High Street, Garstang	Garstang	349263	445209	20/00958/FUL	1	PDL	NB	1	0.06	0.06			1			1	1	0
						488						39	56	123	270		449	274	175
Small 1250	47 West End, Great Eccleston	Great Eccleston	342478	440216	03/01099/FUL	1	PDL	NB	1	0.03	0.03		1				1	1	0
Alloc 2691B	Land off Copp Lane, Great Eccleston	Great Eccleston	342356	440032	18/01079/RELMAJ	93	GF	NB	1	5.43	5.43	38	43	12			55	55	0

PP sub type & HLM ref	Site Name	Settlement	Grid reference easting	Grid reference northing	Planning application reference	Total no. dwgs. approved (net)	G or PDL	New build(NB) conv or c/u (C) or rural barn conv (RBC)	Flood zone	Site area in ha. (gross)	Site area in ha. (net)	Dwellings completed at 31.03.21.	Dwellings under construction	Dwellings with full pp.	Dwellings with outline pp.	Dwellings allocated in a devpt. plan	Total site net capacity as at 31.03.21.	Dwellings contributing to the 5 year supply (2021 - 2026)	Dwellings contributing to year 6-10 supply
Alloc 2691C	South of A586 and NW of Copp Lane, Great Eccleston	Great Eccleston	342484	440118	18/00540/FULMAJ	16	GF	NB	1	1.36	1.36			16			16	16	0
Small 2750	South of Church View Close, Great Eccleston	Great Eccleston	342745	439937	18/01101/REM	8	GF	NB	1	0.49	0.49	4	4				4	4	0
Large 2812	Land south of the A586, Great Eccleston	Great Eccleston	342623	440277	18/01154/REMMAJ	22	GF	NB	1	0.9	0.9	21	1				1	1	0
Small 2827	Lyncrest, Barrows Lane	Great Eccleston	342858	440121	17/00573/OUT	1	GF	NB	1	0.04	0.04				1		1	1	0
Small 2889	West of Fell View House, Back Lane, Great Eccleston	Great Eccleston	342814	440273	18/00800/OUT	1	GF	NB	1	0.06	0.06				1		1	1	0
Large 2903	Willow Grove, West End, Great Eccleston	Great Eccleston	342303	440246	18/01132/LAWE	49	PDL	NB	1	1.4	1.4			49			49	49	0
Small 2981	Rear of Ivy Cottage, The Square, Great Eccleston	Great Eccleston	342682	440242	20/00902/OUT	1	GF	NB	1	0.07	0.07				1		1	1	0
						192						63	49	77	3		129	129	0
Small 2058	Rear of Ashcroft, Market Street, Hambleton	Hambleton	337506	442495	18/01122/REM	3	GF	NB	1	0.22	0.22		1	2			3	3	0
Small 2491	Church Hall, Church Lane, Hambleton	Hambleton	337936	442525	17/01119/FUL	2	PDL	NB	2	0.19	0.19	1	1				1	1	0
Small 2730	St Francis of Assisi RC Church, Church Lane, Hambleton	Hambleton	337577	442358	16/00227/OUT& 19/00921/FUL	5	3GF 1PDL	NB	1+2+3	0.38	0.38		5				5	5	0
Alloc 2760	Land at Arthurs Lane, Hambleton	Hambleton	337854	442728	18/00395/RELMAJ& 19/00167/FULMAJ	201	GF	NB	1	10.78	7.49			201			201	96	105
Small 2784	Adj. Brooklyn, Carr Lane, Hambleton	Hambleton	337314	442943	16/00913/FUL	1	PDL	C	3	0.04	0.04		1				1	1	0

PP sub type & HLM ref	Site Name	Settlement	Grid reference easting	Grid reference northing	Planning application reference	Total no. dwgs. approved (net)	G or PDL	New build(NB) conv or c/u (C) or rural barn conv (RBC)	Flood zone	Site area in ha. (gross)	Site area in ha. (net)	Dwellings completed at 31.03.21.	Dwellings under construction	Dwellings with full pp.	Dwellings with outline pp.	Dwellings allocated in a devt. plan	Total site net capacity as at 31.03.21.	Dwellings contributing to the 5 year supply (2021 - 2026)	Dwellings contributing to year 6-10 supply
						21 2						1	8	20 3			211	106	10 5
Alloc 2680	North of New Holly Hotel and Bodkin Cottage, Hollins Lane, Forton	Hollins Lane	34926 6	45054 7	19/00545/REMAJ	38	GF	NB	1	2.13	2.13	20	1 6	2			18	18	0
Small 2701	Haightlands, Hollins Lane, Forton	Hollins Lane	34937 9	45067 4	19/00417/REM	5	GF	NB	1	0.24	0.24		5				5	5	0
Alloc 2816	Land north of Conder Mount, east of Hollins Lane, Forton	Hollins Lane	34943 4	45066 6	18/00660/FULMAJ & 20/00505/FULMAJ	60	GF	NB	1	2.47	2.08	2	3	55			58	58	0
Small 2885	The Hollies, Lancaster Road, Forton	Hollins Lane	34921 7	45062 5	18/00596/OUT	6	2GF 4PDL	NB	1	0.21	0.21				6		6	6	0
Small 2911	West of Hollins Lane, Forton	Hollins Lane	34923 5	45042 3	18/01005/FUL	2	GF	NB	1	0.06	0.06			2			2	2	0
						11 1						22	2 4	59	6		89	89	0
Alloc 2736B	Land to south of Preston Road and east of school, Inskip	Inskip	34614 0	43816 1	20/00383/REMAJ	30	GF	NB	1	1.27	1.27	0	0	30			30	30	0
						30						0	0	30			30	30	0
Large 744	North west of Pilling Lane, Preesall	Knott End/Preesall	33596 7	44877 9	01/00046/REM & 07/01245/FULMAJ	72	GF	NB	3	1.72	1.72			72			72	48	24
Small 1339	Adj. Maracana, Rosslyn Avenue, Preesall	Knott End/Preesall	33653 2	44836 2	07/00260/FUL	1	GF	NB	3	0.06	0.06		1				1	1	0
Large 2727	North of Rosemount Avenue, Preesall	Knott End/Preesall	33621 2	44861 6	16/00010/OUTMAJ	44	GF	NB	3	1.27	1.2				44		44	44	0

PP sub type & HLM ref	Site Name	Settlement	Grid reference easting	Grid reference northing	Planning application reference	Total no. dwgs. approved (net)	G or PDL	New build(NB) conv or c/lu (C) or rural barn conv (RBC)	Flood zone	Site area in ha. (gross)	Site area in ha. (net)	Dwellings completed at 31.03.21.	Dwellings under construction	Dwellings with full pp.	Dwellings with outline pp.	Dwellings allocated in a devt. plan	Total site net capacity as at 31.03.21.	Dwellings contributing to the 5 year supply (2021 - 2026)	Dwellings contributing to year 6-10 supply
Small 2840	Fairways, 35 Sandy Lane, Preesall	Knott End/Preesall	336516	447993	19/00218/REM	4	GF	NB	3	0.27	0.27		4				4	4	0
Small 2919	St. Albans Nursing Home, Lune View, Knott End	Knott End/Preesall	335256	448549	18/00914/FUL	6	PDL	NB	3	0.01	0.01			6			6	6	0
						127						0	5	78	44		127	103	24
Small 2872	15 Newton Drive East, Normoss.	Normoss	333724	437233	18/00145/FUL	7	PDL	NB	1	0.06	0.06			7			7	7	0
						7						0					7	7	0
Alloc 2631	North of Garstang Road, Pilling	Pilling	341763	447839	18/00138/REMAJ	40	10GF 30PDL	NB	3	1.69	1.56	10		30			30	30	0
Small 2874	Rr. Chequers & Wyresdale, Smallwood Hey Road, Pilling.	Pilling	340000	448257	18/00842/REM	1	GF	NB	3	0.04	0.04		1				1	1	0
						41						10	1	30			31	31	0
Small 65	The Croft, Poulton	Poulton	334901	438833	74/00939	1	GF	NB	1	0.03	0.03			1			1	1	0
Small 621	South of 17 Falcon Drive, Poulton	Poulton	333817	438795	85/00250	1	GF	NB	1	0.03	0.03			1			1	1	0
Alloc 1357A	Land off Garstang Road East, Poulton	Poulton	336143	439498	15/00298/LMAJ	524	GF	NB	1+3	24.8	16.15	141	57	326			383	250	133
Large 1357C	Land north of The Laurels, off Garstang Road East, Poulton	Poulton	335793	439357	04/01484/FULMAJ	21	GF	NB	1	1.02	1.02			21			21	0	21
Small 1357D	Land north of 21 Little Poulton Lane, Poulton	Poulton	335864	439672	19/00701/OUTMAJ & 20/00186/FUL	5	GF	NB	1+3	1.1	1.1	2	1	1	1		3	3	0
Large 2300	Royal Oak, 64 Breck Road, Poulton	Poulton	335072	439837	19/01292/FULMAJ	16	PDL	NB	1	0.12	0.12			16			16	16	0
Large 2389	Brimelows Garage, 54 Hardhorn Road, Poulton	Poulton	334796	439143	15/00166/REMAJ	12	PDL	NB	1	0.14	0.14			12			12	0	12

PP sub type & HLM ref	Site Name	Settlement	Grid reference easting	Grid reference northing	Planning application reference	Total no. dwgs. approved (net)	G or PDL	New build(NB) conv or c/lu (C) or rural barn conv (RBC)	Flood zone	Site area in ha. (gross)	Site area in ha. (net)	Dwellings completed at 31.03.21.	Dwellings under construction	Dwellings with full pp.	Dwellings with outline pp.	Dwellings allocated in a devtpt. plan	Total site net capacity as at 31.03.21.	Dwellings contributing to the 5 year supply (2021 - 2026)	Dwellings contributing to year 6-10 supply	
Small 2520	Carr Head Adult Education Centre, Carr Head Lane, Poulton	Poulton	335071	438624	18/00839/OUT	8	PDL	NB	1	0.37	0.37				8		8	8	0	
Small 2557	Rear of 35 - 45 Tithebarn Street, Poulton	Poulton	334532	439625	17/00491/REM	6	GF	NB	1	0.26	0.26			6			6	6	0	
Small 2626	Rear of Leaches Farm, 125 Blackpool Road, Poulton	Poulton	333405	439844	18/00196/FUL	2	1GF 1PDL	NB	1	0.14	0.14	1	1				1	1	0	
Large 2700	East of Carr Head Lane, Poulton	Poulton	335251	438652	16/00444/RELMAJ + 17/00120/FUL+ 18/00857/FULMAJ	10 8	GF	NB	1	5.3	4.15	94	1 1	3				14	14	0
Small 2744	Adj. 57 Oldfield Carr Lane, Poulton	Poulton	335259	438480	16/00711/OUT& 18/00929/REM	1	GF	NB	1	0.2	0.2		1				1	1	0	
Alloc 2776	Land off Holts Lane, Poulton	Poulton	335731	438770	16/01043/OULMAJ & 20/00332/REMAJ	10 2	GF	NB	1	4.06	3.32			10 2			102	84	18	
Alloc 2792	Land off Brockholes Crescent, Poulton	Poulton	335454	438720	16/00742/OUTMAJ	10 6	GF	NB	1	3.77	3.77				10 6		106	106	0	
Small 2804	25 & 25A Lower Green, Poulton	Poulton	335262	439193	17/00628/COUM	1	PDL	C	1	0.02	0.02			1			1	1	0	
Small 2839	Adj. Treetops, 79 Moorland Road, Poulton	Poulton	335485	439380	18/00297/FUL	1	GF	NB	1	0.09	0.09			1			1	1	0	
Small 2845	Adj. Little Poulton Hall, 32 Little Poulton Lane, Poulton	Poulton	335757	439645	19/00416/REM	1	GF	NB	1	0.21	0.21			1			1	1	0	
Small 2861	Rear of 147 Breck Road, Poulton	Poulton	335286	440191	19/01032/FUL	1	GF	NB	1	0.06	0.06		1				1	1	0	
Small 2897	309 Blackpool Road, Poulton	Poulton	333342	438994	18/00852/FUL	1	PDL	C	1	0.02	0.02			1			1	1	0	

PP sub type & HLM ref	Site Name	Settlement	Grid reference easting	Grid reference northing	Planning application reference	Total no. dwgs. approved (net)	G or PDL	New build(NB) conv or c/lu (C) or rural barn conv (RBC)	Flood zone	Site area in ha. (gross)	Site area in ha. (net)	Dwellings completed at 31.03.21.	Dwellings under construction	Dwellings with full pp.	Dwellings with outline pp.	Dwellings allocated in a devtpt. plan	Total site net capacity as at 31.03.21.	Dwellings contributing to the 5 year supply (2021 - 2026)	Dwellings contributing to year 6-10 supply
Small 2900	Adj. 33 Hayfield Avenue, Poulton	Poulton	335257	439347	18/00310/FUL	1	GF	NB	1	0.02	0.02			1			1	1	0
Small 2902	Rr Highford Court, 158 Highcross Road, Poulton	Poulton	334623	437718	17/01087/OUT & 20/01099/REM	2	GF	NB	1	0.16	0.16				2		2	2	0
Small 2924	Rear of 157A Blackpool Road, Poulton	Poulton	333305	439639	19/00398/OUT	1	GF	NB	1	0.06	0.06				1		1	1	0
Small 2950	Adj. 140 Moorland Road, Poulton	Poulton	335558	439283	19/00094/FUL	1	GF	NB	1	0.07	0.07			1			1	1	0
Small 2971	Clinic, Princess Avenue, Poulton	Poulton	334861	439159	20/00595/OUT	6	PDL	NB	1	0.11	0.11				6		6	6	0
Small 2988	Adj. 57 Garstang Road West, Poulton	Poulton	334496	438935	21/00006/OUT	1	GF	NB	1	0.1	0.1				1		1	1	0
						930						238	72	495	125		692	508	184
Small 2632	Mill View Cottages, 255 Park Lane, Preesall	Preesall Hill	336764	446847	18/00419/REM	1	GF	NB	1	0.04	0.04		1				1	1	0
Small 2802	Rear of Green Close, 214 Park Lane, Preesall	Preesall Hill	336566	447192	18/01183/FUL	1	GF	NB	1	0.11	0.11			1			1	1	0
Small 2844	Adj. Bennetts Cottages, Back Lane, Preesall	Preesall Hill	336546	447208	18/00039/FUL	1	GF	NB	1	0.06	0.06		1				1	1	0
Small 2883	Adj. The Hill, Mill Street, Preesall	Preesall Hill	336725	447250	17/00899/FUL	1	PDL	NB	1	0.11	0.11		1				1	1	0
Large2935	Springfield Cottage Farm, Cart Gate, Preesall	Preesall Hill	336968	447211	19/00253/OUTMAJ	10	PDL	NB	1	0.2	0.2				10		10	10	0
						14						0	3	1	10		14	14	0
Small 1961	Rear of Compton House, Garstang Road, St. Michaels	St. Michaels	346177	441414	07/00320/FUL	1	GF	NB	2	0.07	0.07		1				1	1	0
Small 2449	Rear of The Coppice, Blackpool Road, St. Michaels	St. Michaels	345745	441115	13/00114/FUL	1	GF	RBC	3	0.04	0.04		1				1	1	0
Small 2752	South of Garstang Road, St. Michaels	St. Michaels	346460	441536	20/00036/REM	4	GF	NB	1	0.29	0.29			4			4	4	0
						6						0	2	4			6	6	0

PP sub type & HLM ref	Site Name	Settlement	Grid reference easting	Grid reference northing	Planning application reference	Total no. dwgs. approved (net)	G or PDL	New build(NB) conv or c/lu (C) or rural barn conv (RBC)	Flood zone	Site area in ha. (gross)	Site area in ha. (net)	Dwellings completed at 31.03.21.	Dwellings under construction	Dwellings with full pp.	Dwellings with outline pp.	Dwellings allocated in a devpt. plan	Total site net capacity as at 31.03.21.	Dwellings contributing to the 5 year supply (2021 - 2026)	Dwellings contributing to year 6-10 supply
Small 1380	East of The Lodge, Scorton Hall Park, Scorton	Scorton	350268	448858	05/01168/FUL	1	G	NB	1	0.03	0.03		1				1	1	0
						1						0	1				1	1	0
Small 1610	Rr.Town End Cottage, Smithy Lane, Stalmine	Stalmine	337142	445327	17/00287/OUT	3	GF	NB	1	0.15	0.15				3		3	3	0
Alloc 2568A	South and west of Birch Grove, Stalmine	Stalmine	337548	445045	17/00026/REMAJ 17/00995/FULMAJ	81	GF	NB	1	3.44	3.13	57	24	0			24	24	0
Alloc 2568B	East of Carr End Lane, Stalmine	Stalmine	337529	445045	18/00075/OUTMAJ	65	GF	NB	1	2.63	2.63	0	0	0	65		65	65	0
Small 2581	Land north east of Mill Lane, Stalmine	Stalmine	337694	445333	14/00532/OUTMAJ	9	GF	NB	1	1.22	1.22	7	2				2	2	0
Small 2602	Land at Moor End House, Stricklands Lane, Stalmine	Stalmine	337689	444875	20/00883/REM	2	GF	NB	1	0.14	0.14			2			2	2	0
Small 2692	Kilmory, Stricklands Lane, Stalmine	Stalmine	337635	444869	17/00939/REM	3	GF	NB	1	0.15	0.15			3			3	3	0
Small 2716	Adj. Ash Lea Farm, Carr End Lane, Stalmine	Stalmine	337205	445118	19/00448/REM & 19/00362/FUL	6	GF	NB	1	0.31	0.31			6			6	6	0
Small 2928	Bradshaws Farm, Bradshaws Close, Stalmine	Stalmine	337082	445336	19/00472/COUQ	1	GF	C	1	0.02	0.02			1			1	1	0
						170						64	26	12	68		106	106	0
Alloc 2260A	Site of Thornton Cleveleys Football Club, Bourne Road, Thornton	Thornton	333507	444105	19/00347/FULMAJ	128	GF(115) &PDL(13)	NB	3	3.95	3.05			41	87		128	128	0
Large 2261B	Land north and east of Bourne Road, Thornton.	Thornton	333983	444090	20/00405/LMAJ	210	PDL	NB	3	5.09	4.799			210			210	140	70
Small 2304	Adj. 323A Fleetwood Road North, Thornton	Thornton	333451	443715	17/00700/FUL	1	GF	NB	1	0.07	0.07			1			1	1	0

PP sub type & HLM ref	Site Name	Settlement	Grid reference easting	Grid reference northing	Planning application reference	Total no. dwgs. approved (net)	G or PDL	New build(NB) conv or c/lu (C) or rural barn conv (RBC)	Flood zone	Site area in ha. (gross)	Site area in ha. (net)	Dwellings completed at 31.03.21.	Dwellings under construction	Dwellings with full pp.	Dwellings with outline pp.	Dwellings allocated in a devtpt. plan	Total site net capacity as at 31.03.21.	Dwellings contributing to the 5 year supply (2021 - 2026)	Dwellings contributing to year 6-10 supply
Small 2450	103 Marsh Road, Thornton	Thornton	333305	442881	12/00389/FUL	1	GF	NB	2	0.02	0.02		1				1	1	0
Large 2452	Ashdell Nurseries, 112 Victoria Road East, Thornton	Thornton	333470	442359	14/00772/FULMAJ & 19/01281/FULMAJ	89	GF	NB	1+2+3	1.69	1.68	40	49				49	49	0
Small 2480	Adj. Raikes Farm, Raikes Road, Thornton	Thornton	335055	442386	17/00556/FUL	4	GF	2RB C 2NB	1	0.3	0.3		4				4	4	0
Alloc 2726A	Land east of Lambs Road, Thornton	Thornton	334995	441807	17/00050/REMAJ	157	GF	NB	1	5.8	5.72	53	11	93			104	104	0
Large 2945	Land at Ormerod Street, Thornton	Thornton	333861	443478	19/00607/FULMAJ	14	GF	NB	1&3	0.43	0.43		14				14	14	0
Small 2952	287 Fleetwood Road South, Thornton Cleveleys	Thornton	333674	442138	19/01107/FUL	2	PDL	C	3	0.03	0.03		2				2	2	0
Small 2958	27 Linden Avenue, Thornton	Thornton	333011	443059	19/00976/FUL	1	PDL	C	3	0.02	0.02		1				1	1	0
Large 2989	Land at Stanah Gardens, Thornton	Thornton	335168	442470	19/01283/FULMAJ	10	PDL	NB	2+3	0.11	0.11		10				10	10	0
						617						93	61	376	87		524	454	70
	Total sites with pp in settlements																3467	2738	729
Small	Other Settlements	x			x												204	204	0
Large	Other Settlements	x			x												67	50	17
																	271	254	17
	All sites with pp																3738	2992	746

Commitments at "other settlements" or outside settlement boundaries	
Other Barnacre	13
Other Bilsborrow	2
Other Bleasdale	3
Other Cabus	17
Other Catterall	1
Other Churchtown	4
Other Claughton	9
Other Forton	13
Other Great Eccleston	0
Other Hambleton	2
Other Hollins Lane	3
Other Inskip	6
Other Knott End/Preesall	25
Other Lower Dolphinholme	0
Other Myerscough	10
Other Nateby	5
Other Nether Wyresdale	5
Other Out Rawcliffe	30
Other Pilling	13
Other Poulton	53
Other Preesall Hill	6
Other Scorton	6
Other St Michaels	1
Other Stalmine	22
Other Thornton	14
Other Winmarleigh	8
Total	271

PP sub type & HLM ref	Site Name	Settlement	Grid reference easting	Grid reference northing	Planning application reference	Total no. dwgs. approved (net)	G or P D L	New build(NB) conv or c/u (C) or rural barn conv (RBC)	Flood zone	Site area in ha. (gross)	Site area in ha. (net)	Dwellings completed at 31.03.21.	Dwellings under construction	Dwellings with full pp.	Dwellings with outline pp.	Dwellings allocated in a devpt. plan	Total site net capacity as at 31.03.21.	Dwellings contributing to the 5 year supply (2021 - 2026)	Dwellings contributing to year 6-10 supply
Small 1818	Stirzaker House Farm, Sandholme Lane, Barnacre	Other Barnacre	351938	444144	02/00611/FUL	1	GF	NB	1	0.21	0.21		1				1	1	0

PP sub type & HLM ref	Site Name	Settlement	Grid reference easting	Grid reference northing	Planning application reference	Total no. dwgs. approved (net)	G or P D L	New build(NB) conv or c/u (C) or rural barn conv (RBC)	Flood zone	Site area in ha. (gross)	Site area in ha. (net)	Dwellings completed at 31.03.21.	Dwellings under construction	Dwellings with full pp.	Dwellings with outline pp.	Dwellings allocated in a devpt. plan	Total site net capacity as at 31.03.21.	Dwellings contributing to the 5 year supply (2021 - 2026)	Dwellings contributing to year 6-10 supply
Small 1923	Clarksons Farm, Parkhead Lane, Barnacre	Other Barnacre	351255	445732	06/00126/FUL	2	GF	RBC	1	0.38	0.38	1	1				1	1	0
Small 2506	Sullomside, Strickens Lane, Barnacre	Other Barnacre	352415	444863	13/00632/FUL	1	GF	RBC	1	0.25	0.25		1				1	1	0
Small 2836	Landskill Farm, Calder Vale Road, Barnacre	Other Barnacre	353824	445863	17/00482/FUL	4	GF	RBC	1	0.13	0.13			4			4	4	0
Small 2851	Adj. Lower Lingart Farm, Forge Lane, Barnacre	Other Barnacre	350191	445952	17/00892/FUL	1	GF	NB	1	0.08	0.08		1				1	1	0
Small 2955	Adj. Greenhalgh Castle House, Castle Lane, Barnacre	Other Barnacre	350270	445121	19/01121/FUL	1	GF	RBC	1	0.2	0.2			1			1	1	0
Small 2967	Howeth Farm, Bruna Hill, Barnacre	Other Barnacre	350509	443726	20/00368/COUQ	4	GF	RBC	1	0.1	0.1			4			4	4	0
Small 2899	Adj. Snapes Farm, Bilsborrow Lane, Bilsborrow	Other Bilsborrow	352738	439861	18/00998/COUQ & 20/00234/COUQ	2	GF	C	1	0.05	0.05			2			2	2	0
Small 1911	Brooks Farm, Bleasdale	Other Bleasdale	356596	445848	03/00722/FUL	1	GF	RBC	1	0.01	0.01		1				1	1	0
Small 2321	Unit 1 Bleasdale Estate Yard, Bleasdale	Other Bleasdale	356250	446343	10/00636/FUL	2	GF	RBC	1	0.05	0.05		2				2	2	0

PP sub type & HLM ref	Site Name	Settlement	Grid reference easting	Grid reference northing	Planning application reference	Total no. dwgs. approved (net)	G or P D L	New build(NB) conv or c/u (C) or rural barn conv (RBC)	Flood zone	Site area in ha. (gross)	Site area in ha. (net)	Dwellings completed at 31.03.21.	Dwellings under construction	Dwellings with full pp.	Dwellings with outline pp.	Dwellings allocated in a devpt. plan	Total site net capacity as at 31.03.21.	Dwellings contributing to the 5 year supply (2021 - 2026)	Dwellings contributing to year 6-10 supply
	Lane, Bleasdale.																		
Small 2805	Adj. Inglewood, Cabus Nook Lane, Cabus	Other Cabus	349080	449419	17/00435/OUT&20/00302/REM	2	G F	NB	1	0.17	0.17		1		1		2	2	0
Small 2832	Nicky Nook View, Lancaster New Road	Other Cabus	349025	447107	18/00301/REM	3	G F	NB	1	0.27	0.27			3			3	3	0
Small 2871	N of Whitemont, Lancaster New Road, Cabus	Other Cabus	349029	447069	18/00173/FUL	1	G F	NB	1	0.04	0.04			1			1	1	0
Small 2893	Eastlands, Lancaster New Road, Cabus	Other Cabus	349178	449649	18/00757/FUL	2	P D L	NB	1	0.12	0.12			2			2	2	0
Small 2909	Yewdale, Cockerham Road, Cabus	Other Cabus	348400	446603	18/01118/OUT	1	G F	NB	1	0.08	0.08			1			1	1	0
Small 2968	The Hamilton Arms, Lancaster New Road, Cabus	Other Cabus	349222	449354	20/00195/FUL	8	P D L	C	1	0.22	0.22			8			8	8	0
Large 2728	Catterall Lodge Farm, A6, Catterall	Other Catterall	349568	442335	16/00055/FULM AJ &18/00822/FULM AJ	11	G F	8NB, 3C	1	0.96	0.65	10	1				1	1	0
Small 1914	Kirkland Farm, Tarnacre Lane, Kirkland	Other Churchtown	347411	442740	03/00721/FUL	1	P D L	C	3	0.02	0.02		1				1	1	0

PP sub type & HLM ref	Site Name	Settlement	Grid reference easting	Grid reference northing	Planning application reference	Total no. dwgs. approved (net)	G or P D L	New build(NB) conv or c/u (C) or rural barn conv (RBC)	Flood zone	Site area in ha. (gross)	Site area in ha. (net)	Dwellings completed at 31.03.21.	Dwellings under construction	Dwellings with full pp.	Dwellings with outline pp.	Dwellings allocated in a devpt. plan	Total site net capacity as at 31.03.21.	Dwellings contributing to the 5 year supply (2021 - 2026)	Dwellings contributing to year 6-10 supply
Small 2957	Former Kirkland Smithy, A6 Bypass Rd. Churchtown	Other Churchtown	348858	443208	20/00074/COUPA	3	P D L	C	3	0.11	0.11			3			3	3	0
Small 2499	Westfield Farm, Garstang By Pass Road, Claughton	Other Claughton	349769	442088	13/00150/FUL	7	G F	RBC	1	0.07	0.07		7				7	7	0
Small 2859	Adj. Stubbins House Farm, Stubbins Lane, Claughton	Other Claughton	350666	442628	17/00860/COUQ	2	G F	RBC	1	0.06	0.06			2			2	2	0
Small 2004	East of Killcrash, Killcrash Lane, Forton	Other Forton	348200	451744	06/01091/REM	1	G F	NB	1	0.08	0.08		1				1	1	0
Small 2689	Pinewood Garden Centre, 35 Wallace Lane, Forton	Other Forton	348931	452149	15/00986/FUL & 17/00409/FUL	2	P D L	NB	1	0.11	0.11		2				2	2	0
Small 2695	Holdens Farm, Stony Lane, Forton	Other Forton	350389	451402	15/01023/COUQ	2	G F	RBC	1	0.04	0.04			2			2	2	0
Small 2745	Bloomfield Garage, Cockerham Road, Forton	Other Forton	348565	451971	20/00728/OUT	4	P D L	4 NB & 1 C	1	0.37	0.37				4		4	4	0
Small 2811	North of Oakwood House, Wallace Lane, Forton	Other Forton	348993	452096	20/00386/FUL	1	G F	NB	1	0.06	0.06			1			1	1	0
Small 2870	Rear of Sunny Bank, Winder Lane, Forton	Other Forton	348914	450907	17/00735/FUL	1	G F	NB	1	0.1	0.1		1				1	1	0

PP sub type & HLM ref	Site Name	Settlement	Grid reference easting	Grid reference northing	Planning application reference	Total no. dwgs. approved (net)	G or P D L	New build(NB) conv or c/u (C) or rural barn conv (RBC)	Flood zone	Site area in ha. (gross)	Site area in ha. (net)	Dwellings completed at 31.03.21.	Dwellings under construction	Dwellings with full pp.	Dwellings with outline pp.	Dwellings allocated in a devt. plan	Total site net capacity as at 31.03.21.	Dwellings contributing to the 5 year supply (2021 - 2026)	Dwellings contributing to year 6-10 supply
Small 2913	Hillside Farm, Cockerham Road, Forton	Other Forton	347339	451907	19/00065/COUQ	2	GF	C	1+2	0.29	0.29		2				2	2	0
Small 2521	North of Barnfield, Sower Carr Lane, Hambleton	Other Hambleton	337472	443727	15/00780/REM	1	GF	NB	1+2	0.04	0.04		1				1	1	0
Small 2668	East of Beach View, Old Bridge Lane, Hambleton	Other Hambleton	337142	441124	21/00233/FUL	1	GF	NB	1	0.14	0.14			1			1	1	0
Small 2701	Haighlands, Hollins Lane, Forton	Other Hollins Lane	349379	450674	19/00417/REM	3	GF	NB	1	0.14	0.14		3				3	3	0
Small 2019	Burns House, Hornby Lane, Inskip	Other Inskip	345025	439115	07/01366/FUL	2	GF	RBC	1	0.16	0.16	1	1				1	1	0
Small 2056	Burns House Farm, Hornby Lane, Inskip	Other Inskip	345025	439115	17/00253/FUL	1	GF	RBC	1	0.12	0.12		1				1	1	0
Small 2460	West of Field View, Pinfold Lane, Inskip	Other Inskip	346850	439864	13/00287/FUL	1	GF	NB	1	0.07	0.07		1				1	1	0
Small 2922	Chesham Hill Farm, Pinfold Lane, Inskip	Other Inskip	346162	438942	19/00263/COUQ	2	GF	RBC	1	0.08	0.08			2			2	2	0
Small 2956	Pad End Farm, Pinfold Lane, Inskip	Other Inskip	346203	438807	20/00086/COUQ	1	GF	RBC	1	0.03	0.03			1			1	1	0
Small 1475	Hackensall Hall Farm, Whinney Lane, Knott End	Other Knott End/Preesall	334870	447624	97/00027	6	GF	RBC	1	0.13	0.13		6				6	6	0

PP sub type & HLM ref	Site Name	Settlement	Grid reference easting	Grid reference northing	Planning application reference	Total no. dwgs. approved (net)	G or P D L	New build(NB) conv or c/u (C) or rural barn conv (RBC)	Flood zone	Site area in ha. (gross)	Site area in ha. (net)	Dwellings completed at 31.03.21.	Dwellings under construction	Dwellings with full pp.	Dwellings with outline pp.	Dwellings allocated in a devpt. plan	Total site net capacity as at 31.03.21.	Dwellings contributing to the 5 year supply (2021 - 2026)	Dwellings contributing to year 6-10 supply
Large 2925	South of Roslyn Avenue, Knott End/Preesall	Other Knott End/Preesall	336548	448245	19/00156/FULMAJ	39	GF	NB	3	1.3	1.3	23	4	12			16	16	0
Small 2933	Thornton House Farm, 227 Pilling Lane, Preesall	Other Knott End/Preesall	337119	449193	19/00540/COUQ	2	GF	RBC	3	0.08	0.08			2			2	2	0
Small 2961	The Willows Farm, Little Tongues Lane, Preesall	Other Knott End/Preesall	336823	448103	20/00318/COUQ	1	GF	RBC	3	0.03	0.03		1				1	1	0
Small 2601	Primrose Cottage, Garstang Road, Myerscough	Other Myerscough	351134	439153	18/00199/FUL	2	GF	1NB 1C	1	0.11	0.11			2			2	2	0
Small 2828	2 Planks Cottages, Garstang Road	Other Myerscough	351278	438793	17/00427/FUL	1	P D L	C	1	0.04	0.04			1			1	1	0
Small 2852	North side of Lynwood, 952 Garstang Road, Myerscough	Other Myerscough	351099	439225	17/01115/FUL	1	GF	NB	1	0.04	0.04			1			1	1	0
Small 2862	South of 970 Garstang Road, Myerscough	Other Myerscough	351165	439185	19/00478/REM	1	GF	NB	1	0.1	0.1			1			1	1	0
Small 2964	Fence Foot Farm, White Horse Lane, Myerscough	Other Myerscough	350109	438321	20/00266/COUQ	5	GF	RBC	1	0.25	0.25			5			5	5	0
Small 2628	Brook Farm, Longmoor	Other Nateby	345626	444287	16/00092/FUL	1	GF	NB	1	0.06	0.06		1				1	1	0

PP sub type & HLM ref	Site Name	Settlement	Grid reference easting	Grid reference northing	Planning application reference	Total no. dwgs. approved (net)	G or P D L	New build(NB) conv or c/u (C) or rural barn conv (RBC)	Flood zone	Site area in ha. (gross)	Site area in ha. (net)	Dwellings completed at 31.03.21.	Dwellings under construction	Dwellings with full pp.	Dwellings with outline pp.	Dwellings allocated in a devpt. plan	Total site net capacity as at 31.03.21.	Dwellings contributing to the 5 year supply (2021 - 2026)	Dwellings contributing to year 6-10 supply
	Lane, Nateby																		
Small 2850	Adj. The Paddock, Kilcrash Lane, Nateby	Other Nateby	346819	445355	19/00124/REM	1	G F	NB	1	0.08	0.08		1				1	1	0
Small 2886	Island Farm, Cartmell Lane, Nateby	Other Nateby	345930	445679	18/00846/COUO	2	G F	C	1	0.33	0.33			2			2	2	0
Small 2915	NE of Humblescough Farm, Humblescough Lane, Nateby	Other Nateby	346768	444194	19/00095/COUQ	1	Gf	RBC	1	0.02	0.02			1			1	1	0
Small 2397	Wyreside Hall, Wagon Road, Nether Wyresdale	Other Nether Wyresdale	352187	452800	11/00839/FULM AJ	5	P D L	C	1	0.14	0.14		5				5	5	0
Small 1926	Bank Farm, Hales Rush Lane, Out Rawcliffe	Other Out Rawcliffe	340200	443500	03/01170/FUL	1	G F	RBC	1	0.18	0.18		1				1	1	0
Small 2012	Skitham House Farm, Skitham Lane, Out Rawcliffe	Other Out Rawcliffe	342639	443632	17/01196/COUQ & 17/01197/COUQ	5	G F	RBC	1	0.4	0.4			5			5	5	0
Large 2391	2 Ash Villas, Lancaster Road, Out Rawcliffe	Other Out Rawcliffe	342432	441863	11/00827/FULM AJ & 13/00456/FUL	14	P D L	C	3	0.45	0.45		14				14	14	0
Small 2518	Bucks Farm, Back Lane, Out Rawcliffe	Other Out Rawcliffe	339056	444282	13/00854/FUL	4	G F	RBC	1	0.25	0.25		1	3			4	4	0

PP sub type & HLM ref	Site Name	Settlement	Grid reference easting	Grid reference northing	Planning application reference	Total no. dwgs. approved (net)	G or P D L	New build(NB) conv or c/u (C) or rural barn conv (RBC)	Flood zone	Site area in ha. (gross)	Site area in ha. (net)	Dwellings completed at 31.03.21.	Dwellings under construction	Dwellings with full pp.	Dwellings with outline pp.	Dwellings allocated in a devpt. plan	Total site net capacity as at 31.03.21.	Dwellings contributing to the 5 year supply (2021 - 2026)	Dwellings contributing to year 6-10 supply
Small 2777	Valiants Farm, Lancaster Road, Out Rawcliffe	Other Out Rawcliffe	342292	442859	76/00788	1	G F	NB	1	0.13	0.13			1			1	1	0
Small 2853	Clay Gap Farm, Clay Gap Lane, Out Rawcliffe	Other Out Rawcliffe	338697	443611	20/00041/COUQ	2	G F	RBC	1	0.07	0.07			2			2	2	0
Small 2898	Crook Farm, Lancaster Road, Out Rawcliffe	Other Out Rawcliffe	342236	443143	18/01096/COUQ	2	G F	C	1	0.11	0.11			2			2	2	0
Small 2972	Hales Hall Farm, Drybread Lane, Out Rawcliffe	Other Out Rawcliffe	339776	443421	20/00647/COUQ	1	G F	RBC	1	0.04	0.04			1			1	1	0
Small 1892	1 Head Dyke Farm, Head Dyke Lane, Pilling	Other Pilling	339345	446631	03/00691/FUL	1	G F	RBC	3	0.12	0.12		1				1	1	0
Small 1898	Adj. Rosedale House, Bradshaw Lane, Pilling	Other Pilling	341397	447191	13/00211/FUL	1	G F	NB	3	0.16	0.16		1				1	1	0
Small 1912	Moss Side Farm, Lancaster Road, Pilling	Other Pilling	340758	446016	03/00923/FUL	1	G F	RBC	3	0.04	0.04		1				1	1	0
Small 2102	Adj. Thorcroft, Bradshaw Lane, Pilling	Other Pilling	341400	447442	19/00542/FUL	1	P D L	NB	3	0.11	0.11		1				1	1	0
Small 2410	Momens Farm, New Lane, Pilling	Other Pilling	343318	445250	12/00778/FUL	1	G F	NB	1	0.09	0.09		1				1	1	0
Small 2822	Adj. Old Bell Cottage, School Lane	Other Pilling	340492	448314	17/00656/FUL	1	P D L	C	3	0.14	0.14		1				1	1	0

PP sub type & HLM ref	Site Name	Settlement	Grid reference easting	Grid reference northing	Planning application reference	Total no. dwgs. approved (net)	G or P D L	New build(NB) conv or c/u (C) or rural barn conv (RBC)	Flood zone	Site area in ha. (gross)	Site area in ha. (net)	Dwellings completed at 31.03.21.	Dwellings under construction	Dwellings with full pp.	Dwellings with outline pp.	Dwellings allocated in a devpt. plan	Total site net capacity as at 31.03.21.	Dwellings contributing to the 5 year supply (2021 - 2026)	Dwellings contributing to year 6-10 supply
Small 2894	Ridgy Pool Farm (North), Skitham Lane, Pilling	Other Pilling	349009	443748	18/01040/COUQ	1	G F	C	1	0.03	0.03			1			1	1	0
Small 2908	Adj. Herdman House Farm, Peahall Lane, Pilling	Other Pilling	342493	447743	18/01127/COUQ	2	G F	C	3	0.06	0.06			2			2	2	0
Small 2920	Rr. Union Cottages, Lancaster Road, Pilling	Other Pilling	341052	446191	18/01243/COUQ	2	G F	C	3	0.06	0.06			2			2	2	0
Small 2934	Building 4, Carr Lane Nurseries, Carr lane, Pilling	Other Pilling	340077	447907	19/00496/COUQ	1	G F	RBC	3	0.03	0.03			1			1	1	0
Small 2974	Village Farm, School Lane, Pilling	Other Pilling	340408	448545	20/00612/COUQ	1	G F	RBC	3	0.04	0.04		1				1	1	0
Large 1534	Normoss Farm, Normoss Road, Poulton	Other Poulton	334412	437538	15/00297/FULM AJ &AEA	17	P D L	NB	1	0.61	0.61			17			17	0	17
Small 2365	Poulton Plaiz, Garstang Road West, Poulton	Other Poulton	334157	438661	20/00424/COUQ	2	G F	RBC	1	0.03	0.03			2			2	2	0
Small 2580	Fairfield Nurseries, Puddle House Lane, Poulton	Other Poulton	335723	437531	17/00597/REMM AJ	9	P D L	NB	1	1.18	1.18			9			9	9	0
Small 2732	Pool Lodge, Shirley Heights, Poulton	Other Poulton	334566	440068	20/00765/OUT	1	P D L	NB	1	0.18	0.18				1		1	1	0

PP sub type & HLM ref	Site Name	Settlement	Grid reference easting	Grid reference northing	Planning application reference	Total no. dwgs. approved (net)	G or P D L	New build(NB) conv or c/u (C) or rural barn conv (RBC)	Flood zone	Site area in ha. (gross)	Site area in ha. (net)	Dwellings completed at 31.03.21.	Dwellings under construction	Dwellings with full pp.	Dwellings with outline pp.	Dwellings allocated in a devpt. plan	Total site net capacity as at 31.03.21.	Dwellings contributing to the 5 year supply (2021 - 2026)	Dwellings contributing to year 6-10 supply
Small 2833	Land at Foxes Farm, Hardhorn Road	Other Poulton	335290	437489	17/00220/FUL&18/00486/FUL	2	P D L	NB	1	0.31	0.31			2			2	2	0
Large 2847	Land off Hardhorn Road, Poulton	Other Poulton	335226	437588	17/01154/FULMAJ	30	G F	NB	1	1.52	1.4	11	17	2			19	19	0
Small 2865	Adj. Puddle House, Puddle House Lane, Poulton.	Other Poulton	335746	437641	19/00985/REM	1	P D L	NB	1	0.06	0.06			1			1	1	0
Small 2882	Adj. Puddle Cottage, Puddle House Lane, Poulton	Other Poulton	335744	437575	19/00358/FUL	1	G F	NB	1	0.42	0.42			1			1	1	0
Small 2896	Puddle Cottage, Puddle House Lane, Poulton	Other Poulton	335659	437570	18/01070/OUT	1	P D L	NB	1	0.07	0.07				1		1	1	0
Small 2779	Carrfield Works, Park Lane, Preesall	Other Preesall Hill	336882	446461	20/00311/REM	2	G F	NB	1	0.19	0.19			2			2	2	0
Small 2825	Old Hall Farm, Head Dyke Lane	Other Preesall Hill	338175	447210	17/00619/COUQ	1	G F	C	2+3	0.02	0.02			1			1	1	0
Small 2940	Ashleigh Farm, Head Dyke Lane, Preesall	Other Preesall Hill	338120	446932	19/00861/COUQ & 19/00844/COUQ	2	G F	RBC	3	0.02	0.02			2			2	2	0
Small 2949	Adj. Boundary House, Head Dyke Lane, Pilling	Other Preesall Hill	338332	447008	20/00597/COUQ	1	G F	RBC	3	0.02	0.02			1			1	1	0

PP sub type & HLM ref	Site Name	Settlement	Grid reference easting	Grid reference northing	Planning application reference	Total no. dwgs. approved (net)	G or P D L	New build(NB) conv or c/u (C) or rural barn conv (RBC)	Flood zone	Site area in ha. (gross)	Site area in ha. (net)	Dwellings completed at 31.03.21.	Dwellings under construction	Dwellings with full pp.	Dwellings with outline pp.	Dwellings allocated in a devpt. plan	Total site net capacity as at 31.03.21.	Dwellings contributing to the 5 year supply (2021 - 2026)	Dwellings contributing to year 6-10 supply
Small 2723	West of Wyresdale House, Sandwell Brow, Scorton	Other Scorton	350346	449438	19/00759/REM & 19/00600/REM	2	GF	NB	1	0.17	0.17			2			2	2	0
Small 2764	Adj. Wyresdale House, Sandwell Brow, Scorton	Other Scorton	350368	449450	19/01096/REM	1	GF	NB	1	0.06	0.06			1			1	1	0
Small 2821	Ashbournes Farm, Cleveley Bank Lane	Other Scorton	350521	450358	17/00286/COUQ	1	GF	RBC	3	0.01	0.01		1				1	1	0
Small 2854	Adj. Ellisland, Six Arches Lane, Scorton	Other Scorton	349475	449696	18/00090/FUL	1	GF	NB	1	0.33	0.33		1				1	1	0
Small 2896	Salisbury Farm, Long Lane, Scorton	Other Scorton	351948	451327	21/00067/COUQ	1	GF	RBC	1	0.02	0.02			1			1	1	0
Small 2545	Wyre Bank, Blackpool Road, St. Michaels	Other St. Michaels	344660	440845	14/00224/FUL	1	GF	NB	3	0.02	0.02		1				1	1	0
Small 1880	Hankinson Farm, Moss Side Lane, Stalmine	Other Stalmine	339143	445133	03/00371/FUL	2	GF	RBC	1	0.14	0.14		2				2	2	0
Small 2465	Trees Farm, Neds Lane, Stalmine	Other Stalmine	337646	444329	13/00275/FUL	1	P D L	C	1+	0.06	0.06		1				1	1	0
Small 2664	Rear of Rathsheen, Stricklands Lane, Stalmine	Other Stalmine	337678	444794	18/00811/REM	3	P D L	NB	1	0.13	0.13	1	2				2	2	0

PP sub type & HLM ref	Site Name	Settlement	Grid reference easting	Grid reference northing	Planning application reference	Total no. dwgs. approved (net)	G or P D L	New build(NB) conv or c/u (C) or rural barn conv (RBC)	Flood zone	Site area in ha. (gross)	Site area in ha. (net)	Dwellings completed at 31.03.21.	Dwellings under construction	Dwellings with full pp.	Dwellings with outline pp.	Dwellings allocated in a devpt. plan	Total site net capacity as at 31.03.21.	Dwellings contributing to the 5 year supply (2021 - 2026)	Dwellings contributing to year 6-10 supply
Small 2749	South of 2 Cold Row Cottages, Carr Lane, Hambleton	Other Stalmine	337305	443902	16/00867/OUT&19/01269/REM	2	GF	NB	1	0.18	0.18			2			2	2	0
Small 2846	Land south of Old Tom's Lane, Stalmine	Other Stalmine	337786	445180	19/00233/FUL	2	GF	NB	1	0.25	0.25			2			2	2	0
Small 2868	Land at Occupation Lane, Stalmine	Other Stalmine	337044	445139	17/00980/OUT & 20/01038/FUL	1	GF	NB	1	0.12	0.12				1		1	1	0
Small 2926	Barn at River Glen Farm, Staynall Lane, Hambleton.	Other Stalmine	336014	443786	19/00406/COUQ	1	GF	RBC	1	0.05	0.05			1			1	1	0
Small 2927	Greengates Farm, Moss Side Lane, Stalmine	Other Stalmine	339327	445427	20/00295/REM	1	GF	NB	1	0.09	0.09			1			1	1	0
Small 2937	Moor End Farm, Back Lane, Stalmine	Other Stalmine	337778	444732	19/00620/COUQ	1	GF	C	1	0.03	0.03			1			1	1	0
Small 2941	Grange Farm Barn, Grange Lane, Stalmine	Other Stalmine	336462	445377	19/00841/COUQ & 19/00842/COUQ	5	GF	RBC	1	0.05	0.05			5			5	5	0
Small 2987	Moss Side Farm, Moss Side Lane, Stalmine	Other Stalmine	338536	445074	21/00071/COUQ	3	GF	RBC	1	0.07	0.07			3			3	3	0
Small 2990	Roes Farm, Moss Side Lane, Stalmine	Other Stalmine	338417	445047	21/00089/COUQ	1	GF	RBC	1	0.03	0.03			1			1	1	0

PP sub type & HLM ref	Site Name	Settlement	Grid reference easting	Grid reference northing	Planning application reference	Total no. dwgs. approved (net)	G or P D L	New build(NB) conv or c/u (C) or rural barn conv (RBC)	Flood zone	Site area in ha. (gross)	Site area in ha. (net)	Dwellings completed at 31.03.21.	Dwellings under construction	Dwellings with full pp.	Dwellings with outline pp.	Dwellings allocated in a devpt. plan	Total site net capacity as at 31.03.21.	Dwellings contributing to the 5 year supply (2021 - 2026)	Dwellings contributing to year 6-10 supply
Small 2713	Prospect Farm, Skippool Road, Thornton	Other Thornton	335282	440631	20/00882/FUL	3	GF	NB	1	0.4	0.4			3			3	3	0
Small 2754	South of River Road, Thornton	Other Thornton	335436	443024	16/00416/OUTMAJ&17/00714/RE MMAJ	9	8GF1PDL	NB	1+3	0.67	0.67		9				9	9	0
Small 2848	North of Equestrian Centre, Raikes Road, Thornton	Other Thornton	335105	442376	19/00116/REM	2	GF	NB	1	0.07	0.07			2			2	2	0
Small 1867	Smithy Lane, Farm, Park Lane, Winmarleigh	Other Winmarleigh	347998	448588	03/00043/FUL	1	GF	RBC	1	0.12	0.12		1				1	1	0
Small 2074	The Coach House, Church Lane, Winmarleigh	Other Winmarleigh	347033	447662	03/01606/FUL	3	PDL	C	1	0.37	0.37		3				3	3	0
Small 2636	North of Green Farm, Park Lane, Winmarleigh	Other Winmarleigh	348012	448437	15/00241/MB	2	GF	RBC	1	0.07	0.07		2				2	2	0
Small 2936	Barns at Old Hall Farm, Church Lane, Winmarleigh	Other Winmarleigh	347032	447697	19/00504/COUQ	2	GF	RBC	1	0.01	0.01			2			2	2	0
						318						47	111	152	8		271	254	17

Appendix 7 – Large sites with planning permission

LP & HLM refs.	Large deliverable a) or b)	Site Name	Settlement	Planning application reference	Total no. dwgs. approved	Total no. dwgs. completed at 31.3.21.	Total net no. dwgs. to be developed at 31.03.21.	2021/22	2022/23	2023/24	2024/25	2025/26	2026/27	2027/28	2028/29	2029/30	2030/31	Dwellings contributing to the 5 year supply (2021 - 2026)	Dwellings contributing to year 6-10 supply
Large 2611	a	Hillbank, Gubberford Lane, Cabus	Cabus	17/00979/FUL 18/00508/FUL 18/01208/FUL	9	6	3	3										3	0
		Sub total			9	6	3											3	0
Large 2975	a	Former Sandpiper Hotel, Cleveleys Avenue, Cleveleys	Cleveleys	19/00764/FULMA J	15	0	15	15										15	0
		Sub total			15	0	15											15	0
Large 2005	a	30/32 Adelaide Street, Fleetwood	Fleetwood	04/00207/FULMA J	18	0	18						5	5	8			0	18
Large 2045	a	Adj. 19 Adelaide Street, Fleetwood	Fleetwood	04/00309/FULMA J	18	0	18						5	5	8			0	18
Large 2559	a	Abbey Lodge, Ribble Road, Fleetwood	Fleetwood	19/00225/FULMA J	3	0	3	3										3	0
Large 2747	a	Barneys Bingo Club, Poulton Road, Fleetwood	Fleetwood	16/00478/FULMA J	12	0	12		12									12	0
Large 2796	b	Fleetwood Pier, The Esplanade, Fleetwood	Fleetwood	17/00126/OUTMA J	15	0	15						7	8				0	15
Large 2797	a	Carleton Court, 155-161 Lord Street, Fleetwood	Fleetwood	17/00014/FULMA J &20/00615/FULMA J	14	0	14		14									14	0
Large 2831	a	Former Fleetwood Health Centre, London Street	Fleetwood	19/00832/FULMA J	18	0	18		8	10								18	0
Large 2943	a	Marine View Apartments, 69-70 The Esplanade, Fleetwood	Fleetwood	19/00590/FULMA J	16	0	16	16										16	0

LP & HLM refs.	Large deliverable a) or b)	Site Name	Settlement	Planning application reference	Total no. dwgs. approved	Total no. dwgs. completed at 31.3.21.	Total net no. dwgs. to be developed at 31.03.21.	2021/22	2022/23	2023/24	2024/25	2025/26	2026/27	2027/28	2028/29	2029/30	2030/31	Dwellings contributing to the 5 year supply (2021 - 2026)	Dwellings contributing to year 6-10 supply
		Sub total					114	19	34	10	0	0	17	18	16			63	51
Large 2204	a	Acresfield, A6, Cabus	Garstang	07/01280/FULMA J	53	35	18	4	4	4	4	2						18	0
Large 2769	a	Garstang Business & Community Centre, 96 High Street, Garstang	Garstang	19/00429/FULMA J & 20/00618/FULMA J	23	0	23	23										23	0
		Sub total			76	35	41	27	4	4	4	2						41	0
Large 2812	a	Land south of the A586, Great Eccleston	Great Eccleston	18/01154/REMM AJ	22	21	1	1										1	0
Large 2903	a	Willow Grove, West End, Great Eccleston	Great Eccleston	18/01132/LAWE	49	0	49	4	15	15	15							49	0
		Sub total			71	21	50	5	15	15	15	0						50	0
Large 744	a	North west of Pilling Lane, Preesall	Knott End/Preesall	01/00046/REM & 07/01245/FULMA J	72	0	72	0	6	12	15	15	24					48	24
Large 2727	b	North of Rosemount Avenue, Preesall	Knott End/Preesall	16/00010/OUTMA J	44	0	44			22	22							44	0
		Sub total			116		116	0	6	34	37	15	24					92	24
Large 1357 C	a	Land north of The Laurels, off Garstang Road East, Poulton	Poulton	04/01484/FULMA J	21	0	21						10	11				0	21
Large 2300	a	Royal Oak, 64 Breck Road, Poulton	Poulton	19/01292/FULMA J	16	0	16	0	16									16	0

LP & HLM refs.	Large deliverable a) or b)	Site Name	Settlement	Planning application reference	Total no. dwgs. approved	Total no. dwgs. completed at 31.3.21.	Total net no. dwgs. to be developed at 31.03.21.	2021/22	2022/23	2023/24	2024/25	2025/26	2026/27	2027/28	2028/29	2029/30	2030/31	Dwellings contributing to the 5 year supply (2021 - 2026)	Dwellings contributing to year 6-10 supply
Large 2389	a	Brimelows Garage, 54 Hardhorn Road, Poulton	Poulton	15/00166/REMM AJ	12	0	12						10	2				0	12
Large 2700	a	East of Carr Head Lane, Poulton	Poulton	16/00444/RELMA J, 17/00120/FULMA J, 18/00857/FULMA J	108	94	14	14										14	0
		Sub total			157	94	63	14	16	0	0	0	20	13				30	33
Large 2935	b	Springfield Cottage Farm, Cart Gate, Preesall	Preesall Hill	19/00253/OUTMA J	10	0	10				5	5						10	0
		Sub total			10	0	10				5	5						10	0
Large 2261 B	a	Land north and east of Bourne Road, Thornton.	Thornton	20/00405/LMAJ	210	0	210		35	35	35	35	35	35				140	70
Large 2452	a	Ashdell Nurseries, 112 Victoria Road East, Thornton	Thornton	14/00772/FULMA J & 19/01281/FULMA J	89	40	49	49										49	0
Large 2945	b	Land at Ormerod Street, Thornton	Thornton	19/00607/FULMA J	14		14			14								14	0
Large 2989	a	Land at Stanah Gardens, Thornton	Thornton	19/01283/FULMA J	10	0	10			10								10	0
		Sub total			323	40	283	49	35	59	35	35	35	35				213	70
		Total large with pp in settlements					695	132	110	122	96	57	96	66	16			517	178
		Other Settlements	x	x			67	39	11	0	0	0	17						

LP & HLM refs.	Large deliverable a) or b)	Site Name	Settlement	Planning application reference	Total no. dwgs. approved	Total no. dwgs. completed at 31.3.21.	Total net no. dwgs. to be developed at 31.03.21.	2021/22	2022/23	2023/24	2024/25	2025/26	2026/27	2027/28	2028/29	2029/30	2030/31	Dwellings contributing to the 5 year supply (2021 - 2026)	Dwellings contributing to year 6-10 supply
							67											50	17
		Total large with pp					762	17	12	12	9	5	11	6	1	0	0	567	195

Sites outside settlement boundaries

LP & HLM refs.	Large deliverable a) or b)	Site Name	Settlement	Planning application reference	Total no. dwgs. approved	Total no. dwgs. completed at 31.3.21.	Total net no. dwgs. to be developed at 31.03.21.	2021/22	2022/23	2023/24	2024/25	2025/26	2026/27	2027/28	2028/29	2029/30	2030/31	Dwellings contributing to the 5 year supply (2021 - 2026)	Dwellings contributing to year 6-10 supply
Large 2728	a	Catterall Lodge Farm, A6, Catterall	Other Catterall	18/00822/FULMAJ	11	10	1	1										1	0
Large 2925	a	South of Rosslyn Avenue, Knott End/Preesall	Other Knott End/Preesall	19/00156/FULMAJ	39	23	16	16										16	0
Large 2391	a	2 Ash Villas, Lancaster Road, Out Rawcliffe	Other Out Rawcliffe	11/00827/FULMAJ 13/00456/FUL	14	0	14	7	7									14	0
Large 1534	a	Normoss Farm, Normoss Road, Poulton	Other Poulton	15/00297/FULMAJ &AEA	17	0	17						17					0	17

LP & HLM refs.	Large deliverable a) or b)	Site Name	Settlement	Planning application reference	Total no. dwgs. approved	Total no. dwgs completed at 31.3.21.	Total net no. dwgs. to be developed at 31.03.21.	2021/22	2022/23	2023/24	2024/25	2025/26	2026/27	2027/28	2028/29	2029/30	2030/31	Dwellings contributing to the 5 year supply (2021 - 2026)	Dwellings contributing to year 6-10 supply
Large 2847	a	Land off Hardhorn Road, Poulton	Other Poulton	17/01154/FULMAJ	30	11	19	15	4									19	0
		Sub total			111	44	67	39	11				17					50	17

Appendix 8 - Small sites with planning permission

HLM ref.	Site Name	Settlement	Planning application reference	Total net no. dwgs. to be developed at 31.03.21.	Dwellings contributing to the 5 year supply (2021- 2026)	Dwellings contributing to year 6-10 supply
Small 2880	N of The Hollies, 739 Garstang Road, Barton.	Barton	18/00605/OUT	1	1	0
				1	1	0
Small 2552	St. Hilda's Church Rooms, Church Lane, Bilsborrow	Bilsborrow	14/00198/OUT 16/00193/FUL	2	2	0
Small 2698	Eskdale, Garstang Road, Bilsborrow	Bilsborrow	15/00503/OUT & 19/00135/REM	1	1	0
Small 2953	Rr. Long Meadow, Bilsborrow Lane, Bilsborrow	Bilsborrow	19/00677/FUL	2	2	0
				5	5	0
Small 1165	Adj. Calder House, Calder House Lane, Garstang	Bowgreave	03/01563/FUL	1	1	0
Small 2856	West of Calder House, Calder House Lane, Bowgreave	Bowgreave	19/00566/FUL	9	9	0
Small 2978	North of stables, Calder House Lane, Barnacre	Bowgreave	20/00545/FUL	1	1	0
				11	11	0
Small 2739	Adj. Broad Oak, Garstang Road, Claughton	Catterall	19/01213/REM	1	1	0
Small 2923	South of Beech Close, Claughton	Catterall	17/00416/FUL	5	5	0
				6	6	0
Small 2948	Rr. 133 West Drive, Cleveleys	Cleveleys	19/01219/OUT	1	1	0
Small 2960	11 Beach Road, Cleveleys	Cleveleys	20/00173/FUL	1	1	0
				2	2	0
Small 2196	Adj. 60 Bold Street, Fleetwood	Fleetwood	15/00373/FUL	2	2	0
Small 2311	48 The Esplanade, Fleetwood	Fleetwood	10/00227/FUL	2	2	0
Small 2315	3&5 North Albert Street, Fleetwood	Fleetwood	10/00386/FUL	3	3	0
Small 2808	132 Heathfield Road, Fleetwood	Fleetwood	17/00407/FUL	1	1	0
Small 2881	Rear of 91 Victoria Street, Fleetwood	Fleetwood	18/00372/OUT	6	6	0
Small 2959	76 Lord Street, Fleetwood	Fleetwood	20/00083/FUL	1	1	0
Small 2963	26A London Street, Fleetwood	Fleetwood	20/00419/FUL	1	1	0
Small 2965	1-7 Lord Street, Fleetwood	Fleetwood	20/00242/COUO	3	3	0
Small 2966	51 North Church Street, Fleetwood	Fleetwood	20/00441/FUL	4	4	0
Small 2979	Former Nat West Bank, 44 Church Street, Fleetwood	Fleetwood	20/01079/FUL	4	4	0
				27	27	0

HLM ref.	Site Name	Settlement	Planning application reference	Total net no. dwgs. to be developed at 31.03.21.	Dwellings contributing to the 5 year supply (2021- 2026)	Dwellings contributing to year 6-10 supply
Small 2875	Adj. Fernbank, School Lane, Forton	Forton	17/00836/OUT	1	1	0
Small 2891	West of Wallace Farmhouse, Wallace Lane, Forton.	Forton	19/00267/FUL	2	2	0
Small 2895	Rr of Wallace Farmhouse, Wallace Lane, Forton	Forton	18/00960/FUL	1	1	0
				4	4	0
Small 676	Castle View, Bridge Street, Garstang	Garstang	18/00464/FUL	1	1	0
Small 1999	The Rockery, Green Lane West, Cabus	Garstang	11/00328/FUL	6	6	0
Small 2576	St. Thomas Church Hall, Church Street, Garstang	Garstang	17/00091/FUL	1	1	0
Small 2869	Acresfield, 9 Garstang Bypass Road, Garstang	Garstang	18/00037/FUL	6	6	0
Small 2939	Former RBS, High Street, Garstang	Garstang	19/00738/FUL	2	2	0
Small 2973	Rear of 1 Stonefield Terrace, Moss Lane, Garstang	Garstang	20/00557/FUL	1	1	0
Small 2980	Adj. Applegarth, High Street, Garstang	Garstang	20/00958/FUL	1	1	0
				18	18	0
Small 1250	47 West End, Great Eccleston	Great Eccleston	03/01099/FUL	1	1	0
Small 2750	Southy of Church View Close, Great Eccleston	Great Eccleston	18/01101/REM	4	4	0
Small 2827	Lyncrest, Barrows Lane	Great Eccleston	17/00573/OUT	1	1	0
Small 2889	West of Fell View House, Back Lane, Great Eccleston	Great Eccleston	18/00800/OUT	1	1	0
Small 2981	Rear of Ivy Cottage, The Square, Great Eccleston	Great Eccleston	20/00902/OUT	1	1	0
				8	8	0
Small 2058	Rear of Ashcroft, Market Street, Hambleton	Hambleton	18/01122/REM	3	3	0
Small 2491	Church Hall, Church Lane, Hambleton	Hambleton	17/01119/FUL	1	1	0
Small 2730	St Francis of Assisi RC Church, Church Lane, Hambleton	Hambleton	16/00227/OUT19/00921/FUL	5	5	0
Small 2784	Adj. Brooklyn, Carr Lane, Hambleton	Hambleton	16/00913/FUL	1	1	0
				10	10	0
Small 2701	Haightlands, Hollins Lane, Forton	Hollins Lane	19/00417/REM	5	5	0
Small 2885	The Hollies, Lancaster Road, Forton	Hollins Lane	18/00596/OUT	6	6	0
Small 2911	West of Hollins Lane, Forton	Hollins Lane	18/01005/FUL	2	2	0
				13	13	0
Small 1339	Adj. Maracana, Rosslyn Avenue, Preesall	Knott End/Preesall	07/00260/FUL	1	1	0

HLM ref.	Site Name	Settlement	Planning application reference	Total net no. dwgs. to be developed at 31.03.21.	Dwellings contributing to the 5 year supply (2021- 2026)	Dwellings contributing to year 6-10 supply
Small 2840	Fairways, 35 Sandy Lane, Preesall	Knott End/Preesall	19/00218/REM	4	4	0
Small 2919	St. Albans Nursing Home, Lune View, Knott End	Knott End/Preesall	18/00914/FUL	6	6	0
				11	11	0
Small 2872	15 Newton Drive East, Normoss.	Normoss	18/00145/FUL	7	7	0
				7	7	0
Small 2874	Rr. Chequers & Wyresdale, Smallwood Hey Road, Pilling.	Pilling	18/00842/REM	1	1	0
				1	1	0
Small 65	The Croft, Poulton	Poulton	74/00939	1	1	0
Small 621	South of 17 Falcon Drive, Poulton	Poulton	85/00250	1	1	0
Small 1357D	Land north of 21 Little Poulton Lane, Poulton	Poulton	15/00514/OUT & 20/00186/FUL	3	3	0
Small 2520	Carr Head Adult Education Centre, Carr Head Lane, Poulton	Poulton	18/00839/OUT	8	8	0
Small 2557	Rear of 35 - 45 Tithebarn Street, Poulton	Poulton	17/00491/REM	6	6	0
Small 2626	Rear of Leaches Farm, 125 Blackpool Road, Poulton	Poulton	18/00196/FUL	1	1	0
Small 2744	Adj. 57 Oldfield Carr Lane, Poulton	Poulton	16/00711/OUT&18/00929/REM	1	1	0
Small 2804	25 & 25A Lower Green, Poulton	Poulton	17/00628/COUM	1	1	0
Small 2839	Adj. Treetops, 79 Moorland Road, Poulton	Poulton	18/00297/FUL	1	1	0
Small 2845	Adj. Little Poulton Hall, 32 Little Poulton Lane, Poulton	Poulton	19/00416/REM	1	1	0
Small 2861	Rear of 147 Breck Road, Poulton	Poulton	19/01032/FUL	1	1	0
Small 2897	309 Blackpool Road, Poulton	Poulton	18/00852/FUL	1	1	0
Small 2900	Adj. 33 Hayfield Avenue, Poulton	Poulton	18/00310/FUL	1	1	0
Small 2902	Rr Highford Court, 158 Highcross Road, Poulton	Poulton	17/01087/OUT	2	2	0
Small 2924	Rear of 157A Blackpool Road, Poulton	Poulton	19/00398/OUT	1	1	0
Small 2950	Adj.140 Moorland Road, Poulton	Poulton	19/00094/FUL	1	1	0
Small 2971	Clinic, Princess Avenue, Poulton	Poulton	20/00595/FUL	6	6	0
Small 2988	Adj. 57 Garstang Road West, Poulton	Poulton	21/00006/OUT	1	1	0
				38	38	0
Small 2632	Mill View Cottages, 255 Park Lane, Preesall	Preesall Hill	18/00419/REM	1	1	0

HLM ref.	Site Name	Settlement	Planning application reference	Total net no. dwgs. to be developed at 31.03.21.	Dwellings contributing to the 5 year supply (2021- 2026)	Dwellings contributing to year 6-10 supply
Small 2802	Rear of Green Close, 214 Park Lane, Preesall	Preesall Hill	18/01183/FUL	1	1	0
Small 2844	Adj. Bennetts Cottages, Back Lane, Preesall	Preesall Hill	18/00039/FUL	1	1	0
Small 2883	Adj. The Hill, Mill Street, Preesall	Preesall Hill	17/00899/FUL	1	1	0
				4	4	0
Small 1961	Rear of Compton House, Garstang Road, St. Michaels	St. Michaels	07/00320/FUL	1	1	0
Small 2449	Rear of The Coppice, Blackpool Road, St. Michaels	St. Michaels	13/00114/FUL	1	1	0
Small 2752	South of Garstang Road, St. Michaels	St. Michaels	20/00036/REM	4	4	0
				6	6	0
Small 1380	East of The Lodge, Scorton Hall Park, Scorton	Scorton	05/01168/FUL	1	1	0
				1	1	0
Small 1610	Rr.Town End Cottage, Smithy Lane, Stalmine	Stalmine	17/00287/OUT	3	3	0
Small 2581	Land north east of Mill Lane, Stalmine	Stalmine	14/00532/OUTMAJ	2	2	0
Small 2602	Land at Moor End House, Stricklands Lane, Stalmine	Stalmine	20/00883/REM	2	2	0
Small 2692	Kilmory, Stricklands Lane, Stalmine	Stalmine	17/00939/REM	3	3	0
Small 2716	Adj. Ash Lea Farm, Carr End Lane, Stalmine	Stalmine	16/00016/OUT	6	6	0
Small 2928	Bradshaws Farm, Bradshaws Close, Stalmine	Stalmine	19/00472/COUQ	1	1	0
				17	17	0
Small 2304	Adj. 323A Fleetwood Road North, Thornton	Thornton	17/00700/FUL	1	1	0
Small 2450	103 Marsh Road, Thornton	Thornton	12/00389/FUL	1	1	0
Small 2480	Adj. Raikes Farm, Raikes Road, Thornton	Thornton	17/00556/FUL	4	4	0
Small 2952	287 Fleetwood Road South, Thornton Cleveleys	Thornton	19/01107/FUL	2	2	0
Small 2958	27 Linden Avenue, Thornton	Thornton	19/00976/FUL	1	1	0
				9	9	0
Small	Total in settlements			199	199	
Small	Other Settlements	x	x	204	204	0
	Total small sites with pp		TOTAL	403	403	0

Appendix 9 - Allocated sites with planning permission

LP & HLM refs.	Large deliverable a) or b)	Site Name	Settlement	Planning application reference	Total no. dwgs. approved	Total no. dwgs. completed at 31.3.21.	Total net no. dwgs. to be developed at 31.03.21.	2021/22	2022/23	2023/24	2024/25	2025/26	2026/27	2027/28	2028/29	2029/30	2030/31	Dwellings contributing to the 5 year supply (2021 - 2026)	Dwellings contributing to year 6-10 supply
Alloc SA1/2 3 2771	a	Land off Garstang Road, Barton	Barton	19/01020/REMMAJ	72	0	72	27	42	3								72	0
Alloc SA1/2 4 2772	a	Rear of Shepherds Farm, 771 Garstang Road, Barton	Barton	18/00746/REMMAJ	34	0	34		8	10	10	6						34	0
		Sub total			106	0	106	27	50	13	10	6						106	0
Alloc SA1/1 8 2773	a	Land at Garstang Road, Bowgreave	Bowgreave	19/00042/REMMAJ	46	17	29	29										29	0
Alloc SA1/2 0 2774	a	Garstang Country Hotel & Golf Club, Garstang Road, Bowgreave	Bowgreave	18/00824/FUL&19/00338/REMMAJ	87	16	71	18	18	18	17							71	0
Alloc SA1/1 9 2775	a	Land off Calder House Lane, Barnacre	Bowgreave	18/00745/REMMAJ	44	16	28	24	4									28	0
		Sub total			177	49	128	71	22	18	17	0						128	0
Alloc SA3/2 2683A	a	Land bounded by Garstang Road, A6 and Joe Lane, Catterall	Catterall	16/01065/RELMAJ	200	129	71	40	31									71	0
Alloc SA3/2 2683B	a	South of Westfield Road, Claughton	Catterall	20/00284/FULMAJ	55	0	55	55										55	0
Alloc SA1/2 1 2702	a	Daniel Fold Farm, Daniel Fold Lane, Catterall	Catterall	16/00987/REMMAJ	120	54	66	24	24	18								66	0
Alloc SA1/2 22770	b	Daniel Fold Farm, Phase 2, Daniel Fold Lane, Catterall	Catterall	16/00144/OUTMAJ	66	0	66			16	25	25						66	0

LP & HLM refs.	Large deliverable a) or b)	Site Name	Settlement	Planning application reference	Total no. dwgs. approved	Total no. dwgs. completed at 31.3.21.	Total net no. dwgs. to be developed at 31.03.21.	2021/22	2022/23	2023/24	2024/25	2025/26	2026/27	2027/28	2028/29	2029/30	2030/31	Dwellings contributing to the 5 year supply (2021 - 2026)	Dwellings contributing to year 6-10 supply
		Sub total			441	183	258	119	55	34	25	25						258	0
Alloc SA1/9 2687A	a	North of Norcross Lane, Thornton Cleveleys	Cleveleys	18/00755/REMMAJ	157	63	94	30	30	30	4							94	0
Alloc SA1/9 2687B	a	North of Norcross Lane, Thornton Cleveleys	Cleveleys	18/00860/FULMAJ	71	0	71	10	10	10	36	5						71	0
Alloc SA1/9 2687C	a	North of Norcross Lane, Thornton Cleveleys	Cleveleys	19/00466/REMMAJ	11	0	11					11						11	0
		Sub total			239	63	176	40	40	40	40	16						176	0
SA3/4 2819A	b	North & south of School Lane Forton (Forton extension)	Forton	18/00469/OULMAJ	195	0	195	0	0	15	30	30	30	30	30	30	0	75	120
		Sub total					195	0	0	15	30	30	30	30	30	30	0	75	120
Alloc SA1/1 6 1567B	a	(Utopia) South of Kepple Lane, Garstang	Garstang	14/00053/OUTMAJ & 17/00305/REMMAJ	70	0	70		5	25	25	15						70	0
Alloc SA1/1 6 1567D	a	Dunollie, Kepple Lane, Garstang	Garstang	19/00687/REMMAJ	50	0	50		50									50	0
Alloc SA3/5 2767	b	West of A6, Nateby Crossing Lane & Croston Barn Lane, Nateby, Garstang	Garstang	14/00458/OULMAJ & 16/00241/OULMAJ	270	0	270			25	35	35	35	35	35	35	35	95	175
		Sub total			390		390	0	55	50	60	50	35	35	35	35	35	215	175

LP & HLM refs.	Large deliverable a) or b)	Site Name	Settlement	Planning application reference	Total no. dwgs. approved	Total no. dwgs. completed at 31.3.21.	Total net no. dwgs. to be developed at 31.03.21.	2021/22	2022/23	2023/24	2024/25	2025/26	2026/27	2027/28	2028/29	2029/30	2030/31	Dwellings contributing to the 5 year supply (2021 - 2026)	Dwellings contributing to year 6-10 supply
Alloc SA3/3 2691B	a	Land off Copp Lane, Great Eccleston	Great Eccleston	18/01079/RELMAJ	93	38	55	25	25	5								55	0
Alloc SA3/3 2691C	a	South of A586 and NW of Copp Lane, Great Eccleston	Great Eccleston	18/00540/FULMAJ	16	0	16		8	8								16	0
		Sub total			109	38	71	25	33	13	0	0						71	0
Alloc SA1/1 0 2760	a	Land at Arthurs Lane, Hambleton	Hambleton	18/00395/RELMAJ	201	0	201		24	24	24	24	24	24	24	24	9	96	105
		Sub total			201		201	0	24	24	24	24	24	24	24	24	9	96	105
Alloc SA1/1 2 2680	a	North of New Holly Hotel and Bodkin Cottage, Hollins Lane, Forton	Hollins Lane	19/00545/REMMAJ	38	20	18	18										18	0
Alloc SA1/1 3 2816	a	North of Conder Mount, east of Hollins Lane	Hollins Lane	18/00660/FULMAJ & 20/00505/FULMAJ	60	2	58	41	17									58	0
		Sub total			98	22	76	59	17									76	0
Alloc SA1/1 1 2736B	a	South of Preston Road and east of St. Peters C of E School, Inskip	Inskip	19/00348/OUTMAJ & 20/00383/REMMAJ	30	0	30		15	15								30	0
		Sub total			30	0	30		15	15								30	0
Alloc SA1/8 2631	a	North of Garstang Road, Pilling	Pilling	18/00138/REMMAJ	40	10	30	18	12									30	0
		Sub total			40	10	30	18	12									30	0

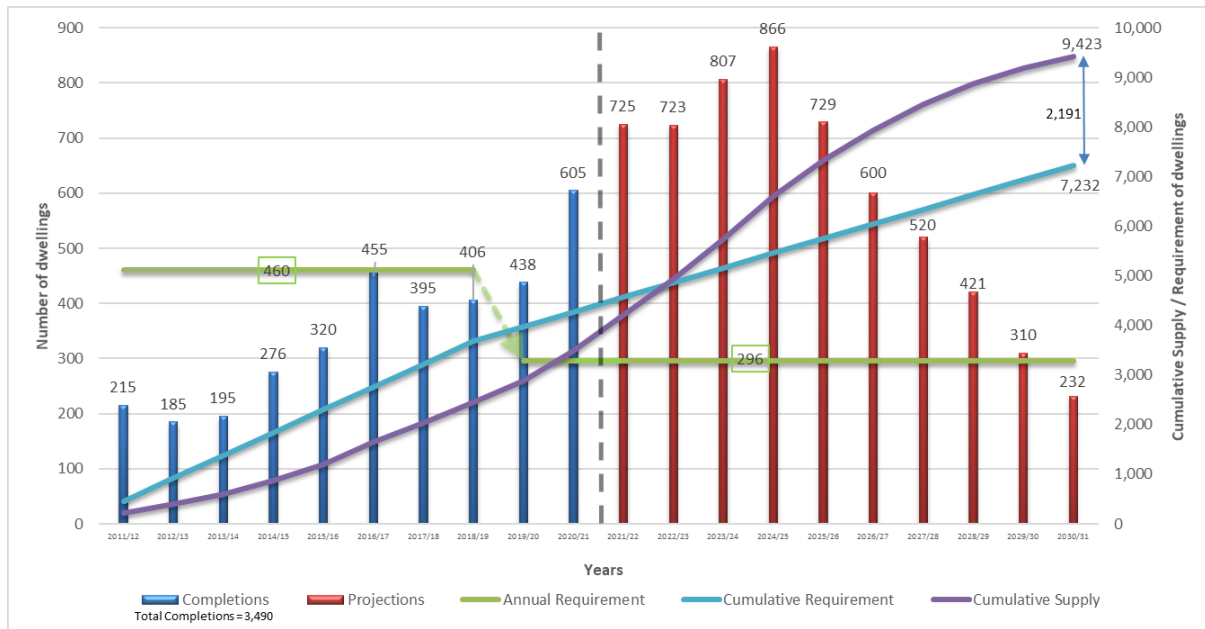
LP & HLM refs.	Large deliverable a) or b)	Site Name	Settlement	Planning application reference	Total no. dwgs. approved	Total no. dwgs. completed at 31.3.21.	Total net no. dwgs. to be developed at 31.03.21.	2021/22	2022/23	2023/24	2024/25	2025/26	2026/27	2027/28	2028/29	2029/30	2030/31	Dwellings contributing to the 5 year supply (2021 - 2026)	Dwellings contributing to year 6-10 supply
Alloc SA1/5 1357A	a	Land off Garstang Road East, Poulton	Poulton	15/00298/FULMAJ.	524	141	383	50	50	50	50	50	50	50	33			250	133
Alloc SA1/4 2776	a	Land off Holts Lane, Poulton	Poulton	20/00332/REMMAJ	102	0	102		18	22	22	22	18					84	18
Alloc SA1/4 2792	b	Land off Brockholes Crescent, Poulton	Poulton	16/00742/OUTMAJ	106	0	106		30	30	30	16						106	0
		Sub total			732	141	591	50	98	102	102	88	68	50	33			440	151
Alloc SA1/7 2568A	a	South and west of Birch Grove, Stalmine	Stalmine	17/00026/REMMAJ 17/00995/FULMAJ	81	57	24	22	2									24	0
Alloc SA1/7 2568B	b	East of Carr End Lane, Stalmine	Stalmine	18/00075/OUTMAJ	65	0	65			18	24	23						65	0
		Sub total			146	57	89	22	2	18	24	23						89	0
Alloc part of SA4 2260A	a&b	Site of Thornton Cleveleys Football club, Bourne Road, Thornton	Thornton	19/00347/FULMAJ	128	0	128	20	30	30	30	18						128	0
Alloc SA1/2 2726A	a	Land east of Lambs Road, Thornton	Thornton	17/00050/REMMAJ	157	53	104	30	30	30	14							104	0
		Sub total			285	53	232	50	60	60	44	18						232	0
		Total allocs with pp					2573	481	483	402	376	280	157	139	122	89	44	2022	551

Appendix 10 - Allocated sites with no planning permission

LP & HLM refs	Site Name	Settlement	Total net no. dwgs. to be developed at 31.03.21.	2021/22	2022/23	2023/24	2024/25	2025/26	2026/27	2027/28	2028/29	2029/30	2030/31	Dwellings contributing to the 5 year supply (2021 - 2026)	Dwellings contributing to year 6-10 supply	Additional allocation beyond plan period
Alloc SA1/25 2787	Rear of 867 Garstang Road, Barton.	Barton	26	0	11	15								26	0	0
	Sub total		26											26	0	0
SA1/9 2687D	North of Norcross Lane	Cleveleys	61						11	25	25			0	61	0
	Sub total		61											0	61	0
SA1/1 2813	West of Broadway	Fleetwood	25		5	10	10							25	0	0
SA3/1 2259	Fleetwood Dock and Marina	Fleetwood	120			10	30	30	30	20				70	50	0
	Sub total		145											95	50	0
SA3/4 2819B	Forton Extension	Forton	115	0	0	16	17	0	0	0	30	30	22	33	82	0
	Sub total		115											33	82	0
SA1/14 2817	West of Cockerham Road	Garstang	260		5	35	35	35	35	35	35	35	10	110	150	0
SA1/15 2818	South of Prospect Farm, west of the A6	Garstang	70		15	25	25	5						70	0	0

LP & HLM refs	Site Name	Settlement	Total net no. dwgs. to be developed at 31.03.21.	2021/22	2022/23	2023/24	2024/25	2025/26	2026/27	2027/28	2028/29	2029/30	2030/31	Dwellings contributing to the 5 year supply (2021 - 2026)	Dwellings contributing to year 6-10 supply	Additional allocation beyond plan period
	Sub total		330											180	150	0
SA3/3 2691D	West of Great Eccleston	Great Eccleston	369			19	50	50	50	50	50	50	50	119	250	0
	Sub total		369											119	250	0
SA1/6 2815	Land south of Blackpool Road	Poulton	300		10	60	60	50	50	50	20			180	120	0
	Sub total		300											180	120	0
SA1/7 2568C	South Stalmine	Stalmine	34					15	19					15	19	0
	Sub total		34											15	19	0
SA1/2 2726B	Lambs Road/ Raikes Road	Thornton	243			20	30	30	30	30	30	30	30	80	150	13
SA1/3 2814	Land between Fleetwood Road North and Pheasant Wood	Thornton	153					25	25	25	26	26	26	25	128	0
2260B part of SA4	Hillhouse EZ	Thornton	122				15	30	30	30	17			45	77	0
	Sub total		518											150	355	13
	Total allocs with no pp in plan period		1885	0	46	210	272	270	280	265	233	171	138	798	1087	xxxxxx
	Total allocs with no pp		1898											798	1087	13

Appendix 11 – Housing Delivery Trajectory (Standard Method From 2019/20 – 2031)



Years	Completions	Projections	Annual Requirement	Cumulative Supply	Cumulative Requirement	Surplus Housing Delivery
2011/12	215		460	215	460	
2012/13	185		460	400	920	
2013/14	195		460	595	1,380	
2014/15	276		460	871	1,840	
2015/16	320		460	1,191	2,300	
2016/17	455		460	1,646	2,760	
2017/18	395		460	2,041	3,220	
2018/19	406		460	2,447	3,680	
2019/20	438		296	2,885	3,976	
2020/21	605		296	3,490	4,272	
2021/22		725	296	4,215	4,568	
2022/23		723	296	4,977	4,864	
2023/24		807	296	5,795	5,160	
2024/25		866	296	6,661	5,456	
2025/26		729	296	7,390	5,752	
2026/27		600	296	8,007	6,048	
2027/28		520	296	8,527	6,344	
2028/29		421	296	8,948	6,640	
2029/30		310	296	9,258	6,936	
2030/31		232	296	9,423	7,232	2,191
Total	3,490	5,933	7,232			