








Project:
Lambs Road, Thornton

Title:
Indicative Road Hierarchy and
Access Plan

Key:

-  All Modes Access
-  Pedestrian / Cycle Link
-  Primary Street
-  Secondary Street
-  Shared Street

LEGEND

-  Site Allocation Boundary
-  Existing Ponds
-  Proposed Trees
-  Proposed School Development Land
-  Flyt Area
-  Proposed POS area's
-  Proposed Conversion School
-  New Wooded Copse's
-  Landscaped and planted green corridor
-  Design density and height of housing to respect visual context of Raikes Rd and countryside beyond

Hedge-row to be formed

